HAND DELIVERED

SDMS DocID 2074548

ARCADIS G&M

Transmittal Letter

To:
Mitch Cron
USEPA Region III
1650 Arch Street, 3H322
Philadelphia, Pennsylvania 19103

Copies:
Chris Ann Gahagan (EnLibra LLC)

ARCADIS G&M, Inc.
6 Terry Drive
Suite 300
Newtown
Pennsylvania 18940
Tel 267 685 1800
Fax 267 685 1801

From:
Christopher Sharpe

Date:
February 22, 2007

ENVIRONMENTAL

ARCADIS G&M Project No.:
NP000597.0002.00017

Subject:

Detailed Hydrogeologic Water Resources Investigation Report, Bally Groundwater Contamination Superfund Site, Bally, PA

We are sending you:

☒ **Attached** ☐ **Under Separate Cover Via** _____ **the Following Items:**

☐ Shop Drawings ☐ Plans ☐ Specifications ☐ Change Order
☐ Prints ☐ Samples ☐ Copy of Letter ☐ Reports
☐ Other:

Copies	Date	Drawing No.	Rev.	Description	Action*
1	March 2006	---	---	Detailed Hydrogeologic Water Resources Investigation Report, Bally Groundwater Contamination Superfund Site, Bally, PA	

Action*

☐ A Approved ☐ CR Correct and Resubmit ☐ Resubmit _____ Copies
☐ AN Approved As Noted ☐ F File ☐ Return _____ Copies
☐ AS As Requested ☐ FA For Approval ☐ Review and Comment
☐ Other:

Comments: Enclosed is the additional copy of the Detailed Hydrogeologic Water Resources Investigation Report for the Bally Groundwater Contamination Superfund Site that you requested.

ARCADIS

Detailed Hydrogeologic Water Resources Investigation Report

Bally Groundwater Contamination
Superfund Site, Bally, Pennsylvania

March 2006

ARCADIS

Christopher T. Sharpe
Project Hydrogeologist

Eric B. Schmidley, P.G.(# PG-691-G)
Senior Hydrogeologist

Michael F. Bedard, P.E.
Project Manager

Michael Wolfert, P.G. (#PG-3105-G)
Project Director



Detailed Hydrogeologic Water Resources Investigation Report

Bally Groundwater Contamination Superfund Site
Bally, Pennsylvania

Prepared for:
Sur beam Products, Inc.

Prepared by:
ARCADIS G&M, Inc.
6 Terry Drive
Suite 300
Newtown
Pennsylvania 18940
Tel 267 685 1800
Fax 267 685 1801

Our Ref.:
NP000597.0002.00017

Date:
March 2006

This document is intended only for the use of the individual or entity for which it was prepared and may contain information that is privileged, confidential, and exempt from disclosure under applicable law. Any dissemination, distribution, or copying of this document is strictly prohibited.

1. Introduction 1

1.1 Purpose 1

1.2 Scope 2

2. Site Characterization 3

2.1 Site Location and Description 3

2.2 Topography 3

2.3 Regional Geology 4

2.4 Local Geology 6

2.5 Hydrology 7

2.6 Hydrogeology 9

3. Water Resources Investigation 10

3.1 Pennsylvania Natural Diversity Index Survey 11

3.2 Wetlands and Bog Turtle Investigation 11

3.3 Well Drilling and Construction Program 12

3.3.1 Pilot Borehole 12

3.3.2 Production Well and Additional Monitoring Wells 13

3.3.3 Surface Water Monitoring Program 16

3.4 Aquifer Testing Program 17

3.4.1 June 2005 Initial MW-01 Evaluation 17

3.4.2 October 2005 Aquifer Test 18

3.4.3 December 2005 Final Aquifer Test 22

4. Well PW-01 Sustainable Yield 41

5. Well PW-01 Interference with Existing Groundwater Users 43

6. Well PW-01 Water Quality 43

7. Plume Management 44

7.1 Sentinal Well Monitoring 44

7.2 Planned Response Actions 45

8. Conclusions and Recommendations 45

9. References 46

Tables

1 Well Construction Details, Bally, Pennsylvania.

2 Analytical Results for Groundwater Samples Collected from MW-01 June 2005, Bally, Pennsylvania.

3 Details of Residential Wells in the Subject Property Vicinity, Bally, Pennsylvania.

4 Water Levels at Key Points During Bally Water Resources Investigation, Bally, Pennsylvania.

5 Aquifer Properties Calculated Based on the Final PW-01 Aquifer Test (December 2005), Bally, Pennsylvania.

6 Analytical Results for Groundwater Samples Collected from PW-01 December 2005, Bally, Pennsylvania.

7 Summary of Constituents and Concentrations Detected in Groundwater Samples Collected During September 2005 Semi-Annual Groundwater Sampling Event, Bally, Pennsylvania.

8 Summary of Constituents and Concentrations Detected in Groundwater Samples Collected From Well 87-7I, Prior To and Following Final Aquifer Test, December 2005, Per EPA Request, Bally, Pennsylvania.

Figures

1 Site Location Map

2 Geologic Basemap

3 Monitored Locations Final Aquifer Pumping Test December, 2005

4 Water Level Elevations Prior to Final Pumping Test December 5, 2005

5 Construction Diagram of PW-01

6 Water Level Elevations Near End of Final Pumping Test December 12, 2005

7 Bally Groundwater Surface Profile Cross Section A-A'

8 Drawdown Related to Pumping of Wells MUN-3 and PW-01 During The Final Pumping Test December 13, 2005

9 Hydrographs for Key Wells

10 Water Level Elevations After Final Pumping Test December 14, 2005

11 Projected Drawdown at Wells 87-7I, MUN-1, MW-01, MW-02, MW-04, and PW-01 After 6 Months of Pumping With No Recharge

12 Controlled Zone 1 Well Head Protection Area

Appendices

A ASG Bog Turtle Assessment 2005, Wetland Delineation Report, USFWS and PAFBC Letters, PNDI Search

B Boring Logs

C Well Construction Diagrams

D Hydrographs: 48 Hour Test, October Test and December Test, Bally Precipitation Data

E Analysis Plots

F Property Access Agreement of Deed for PW-01 WHPA

G Laboratory Results

H Water Level Measurements

I Well Completion Reports

1. Introduction

This report presents the methodologies and findings of the Water Resources Investigation (WRI) conducted by ARCADIS G&M, Inc. (ARCADIS) in Washington Township, Berks County, on behalf of Sunbeam Products, Inc. (Sunbeam). The WRI was performed to identify a new community water supply well for the Borough of Bally (Bally). The location of Bally is shown on **Figure 1**. The WRI was conducted in accordance with Pennsylvania Department of Environmental Protection (PADEP) requirements for permitting a new community water supply well. The WRI was implemented in cooperation with the PADEP, the U.S. Environmental Protection Agency (EPA) and Bally representatives.

The WRI consisted of several phases, beginning in 2003 and continuing through 2005. Several potential well field locations were evaluated to varying extents during this period for long-term use as a community water supply for Bally. This report will focus only on the most recent site where one new well, PW-01, has been found to yield an acceptable quantity of water of drinking water quality and access has been secured for the required Zone 1 Well Head Protection Area (WHPA). Information from earlier phases of investigation which aided the most recent WRI have been included as additional data.

The proposed municipal water supply well, PW-01, is located on a 2.5 acre parcel (Well Site) approximately 1,500 feet northeast of the northeastern Bally boundary, in an agricultural setting, on a 40 acre privately-owned property (Property) where access and control of the required WHPA was achieved. Access to the Property is provided by a private gravel driveway identified as Wheeler Lane along Pennsylvania Route 100.

1.1 Purpose

ARCADIS was retained by Sunbeam to identify a location for, develop and evaluate a new municipal water supply well for Bally in Berks County, Pennsylvania. The existing water supply is presently impacted with 1,4-dioxane precluding its use as a drinking water supply. The zone impacted by 1,4-dioxane is limited to the southern portion of Bally. Bally has a population of approximately 1,000. Bally's current water demand is approximately 100,000 gallons per day (gpd) or 3.3 million gallons per month (MG/mon). Bally has grown approximately to the limits of its boundaries but has entered into agreements to provide water to areas outside the Bally Political boundaries.

1.2 Scope

Components of the WRI included the following tasks:

- Review of aerial photos to identify possible surface expressions of underlying bedrock fractures;
- Evaluation of nearby geological formations as potential sources of sufficient quantities of groundwater (including evaluation of existing wells);
- Preparation of a Pre-Drilling Plan (PDP) and the PDP Addendum (PDPA) for the Property;
- Pennsylvania Natural Diversity Index (PNDI) Survey;
- Wetlands Survey and Bog Turtle Investigation;
- Installation of a pilot boring (MW-01);
- Preliminary evaluation of MW-01 for water quantity, quality and approximate zone of influence;
- Preparation of an Aquifer Testing Plan (ATP) for the production well (PW-01);
- Installation of PW-01 and additional monitoring points;
- Collection of antecedent groundwater level data;
- Hydraulic and water quality testing of MW-01 and PW-01;
- Collection of post-aquifer testing groundwater level data;
- Evaluation of results of aquifer pumping tests (two tests) and impact to the surrounding aquifer, existing groundwater users, surface water and wetlands;

- Wellhead protection area delineation; and
- Development of a long-term monitoring plan to aid assurance of PW-01 water quality.

2. Site Characterization

2.1 Site Location and Description

The proposed water supply well (PW-01) is located in Washington Township, Berks County, Pennsylvania, northeast of Bally. **Figure 2** presents the Property and nearby geology, in addition to wells monitored as part of the WRI and other select anthropogenic features of the area. A 2.5 acre parcel (Well Site) was secured within the Property to ensure control of the required WHPA. As shown on **Figure 1**, the Well Site is on the East Greenville, Pennsylvania USGS quadrangle at an elevation of approximately 470 feet above mean sea level (msl). The Well Site is located in the southeastern corner of the Property, a 40 acre parcel presently used for agricultural crop production and a private residence. The outline of the Well Site is shown on **Figure 2** within the Property outline. **Table 1** presents construction details for wells monitored during the hydrogeological evaluation. The reference point elevation for each well is shown on **Table 1**.

2.2 Topography

The underlying geologic terrain influences local topography as a result of the variation in competence of a given rock formation and its susceptibility to weathering. **Table 1** presents construction details for wells monitored during the WRI, including reference point elevations for each well. **Table 1**, in conjunction with **Figure 2,** helps to convey a sense of the area's topography relative to subsurface geology.

The Well Site is located in the border fault zone between the Newark-Gettysburg Basin and the Reading Prong at an elevation of 470 feet msl. To the northwest lies the steeply sloping ground where the basin rises to meet the gneissic hills that form the core of the Reading Prong. These hills are cut in several places by first order streams.

Southeast of the Well Site, the ground drops in several gentle terraces toward streams that mark the center of the first drainage sub-basins of the Newark-Gettysburg basin.

Well PW-01 lies on one of the relatively flat upper terraces, located just northwest of Pennsylvania Route 100 (Route 100), before the slope transitions to the steep grade that marks the hills of the Reading Prong.

Bally is located to the southwest of the Well Site and extends from the southeast side of the first line of hills of the Reading Prong across the Border Fault zone and down into the sedimentary deposits of the Newark-Gettysburg Basin. Bally is generally bisected by Route 100.

Land surface at the Property drops steeply southeastward from the northwestern edge towards the center of the Property, where the ground is fairly level. At the center of the southeastern boundary of the Property is an area of wetlands which were delineated and surveyed as part of the WRI and discussed in section 3.2. The survey of the wetlands was used in conjunction with the survey conducted at a prior location to show the extent of wetlands on **Figure 3**. To the northeast of the wetland area the ground slopes up to a relative high of 493 feet msl at MW-03. To the west of this high, the ground surface elevation decreases by about 20 feet before sloping back up steeply to the hills of the Reading Prong.

2.3 Regional Geology

Bally is situated at the northwestern edge of the Newark Basin. **Figure 2** is a geologic map of the study area. The northwestern edge of the Newark Basin is marked by two segments of the southeast dipping normal border fault system that runs through the western edge of Bally (Withjack, 1998). The dip of the fault is reportedly approximately 30 degrees. A series of basins, formed as a result of Triassic rifting, stretch from North Carolina to Canada. These rift basins include the Richmond Basin, Culpepper Basin and the Newark Basin among others. The western portion of the Newark Basin is dominated by a series of shale and sandstone formations often referred to as the Newark Group. The bedding planes of the Newark Group generally dip to the north-northwest. The older sediments of the group, composing the Stockton Formation, were derived of a granitic source area to the south of the basin, while the red silts and sands of the Brunswick Formation were derived from a sedimentary or low grade metamorphic source to the northwest. Late in the depositional sequence the sediments composing the fanglomerate were deposited. The fanglomerate, often considered part of the Brunswick Formation, was deposited as relatively discrete fault controlled alluvial fan deposits along the northern edge of the basin (Schlische, 1992). The fanglomerate deposits are composed of dolostone, quartzite and gneissic clasts, transported from the Reading Prong, in a matrix of reddish-brown shale. Structurally

similar to the Brunswick Formation, the fanglomerate is a typical dual porosity system. The system has a degree of inherent porosity from the finer grained materials of mud/debris flows that carried the larger angular blocks into place, enhanced by secondary porosity formed as a result of joints, fractures and faults caused by the stresses of the fault zone (Glaeser, 1966).

Northwest of the fault lies the structurally complex composite of Cambrian and Precambrian-aged, igneous and metamorphic rocks of the Reading Prong. The Reading Prong is a member of the New England Physiographic Province, and in Pennsylvania extends southwest to approximately the mid-point of the southeastern boundary of Berks County. On the northwest side of the border fault, where it crosses through Bally, is the light gray fine to medium grained quartzite of the Hardyston Formation. This portion of the Hardyston Formation extends from the northern tip of Bally to approximately 2,000 feet southwest of the Bally boundary and approximately 1,500 feet northwest of the fault (Pennsylvania Geological Survey, 1980). This local section of the Hardyston Formation is bounded to the northwest by gneisses of felsic-mafic and hornblende dominated composition. To the northeast and southwest of the Hardyston Formation, lies the gray microcrystalline dolostone of the Leithsville Formation.

Based upon information generated during the investigation, the Leithsville Formation north of Bally extends into Bally at least as far south as Ninth Street. Overlying the gneiss, the dolostone of the Leithsville Formation is variably weathered with dramatic changes in the bedrock surface elevation. The Hardyston and Leithsville Formations exist in this area as a wedge of material in the fault zone between the Precambrian gneiss and the relatively more extensive sedimentary deposits of the Brunswick Formation including the fanglomerate deposits.

Largely situated over the southern lobe of fanglomerate deposits, portions of Bally also overlie the Brunswick, Hardyston and Leithsville Formations. The northeastern portion of the Borough is underlain by sandstones and siltstones of the Brunswick Formation grading to shale to the south and east. A series of synclines and anticlines associated with the segments of the border fault complex, complicate the structure of the Brunswick formation near the northwestern edge of the Newark basin (Schlische, 1992). Bally lies near the axis of one of these anticlines with synclines to the northeast and southwest. The southern portion of Bally is underlain by fanglomerate (Pennsylvania Geological Survey, 1980). Bedding planes of the Brunswick Formation in the Bally vicinity typically dip to the northwest at about 16 to 18 degrees. The dip of

the fanglomerate deposits may be substantially different as the provenance was to the northwest. Previous investigations at the site have shown the fanglomerate to be in excess of 400 feet thick (CEC, 2002).

Examination of the initial water levels indicates *prima facie* that water flow moves from the gneiss, through the highly transmissive Leithsville fault zone and into the more permeable fanglomerate deposits of the Brunswick formation. This is supported by established groundwater theory regarding the continuity of flow. The fault zone likely provides enhanced storage and local transmission of groundwater between the gneiss and the Brunswick Formation while enhancing the recharge of shallow groundwater refused by the more resistive gneiss.

2.4 Local Geology

The site specific geology was determined from the exploration and monitoring well drilling program implemented as part of the WRI between 2003 and 2005, described below.

Five bedrock wells, MW-01, MW-02, MW-03, MW-05 and PW-01 were drilled on the Property and two wells, MW-04 and MW-6, were installed in other locations. Wells MW-01, MW-02 and PW-01 were all installed on the 2.5 acre Well Site. The locations of the wells are shown on **Figures 2 and 3**.

The Well Site is in the southeast corner of the Property, the southern boundary of which is located approximately 1,200 feet north of Bally. Soils at the Well Site are largely Murril gravelly loam. Areas of Baile, Chester and Glenville silt loams occur at higher elevation portions of the Property (Ackerman, 1970). Drilling indicated these soils grade vertically downward to a yellowish brown, silty clay and clayey silt that extends to variable depths of bedrock.

As stated above, five bedrock wells were drilled on the Property between June and October of 2005. The locations of the wells are shown on **Figure 2**. Subsurface soils at all locations were predominantly clay with varying degrees of silt and sand. All of the wells installed on the Property, except for MW-05, were installed in the Leithsville Dolostone. MW-05 was installed in the gneiss, which was encountered at approximately 120 feet below ground surface (bgs). The gneiss was also encountered in the bottom of Wells MW-03 and PW-01. At these locations, the gneiss was encountered at 410 and 400 feet bgs, respectively. No other wells installed as part of the WRI encountered the gneiss. All encountered the dolostone at varying depths

(except for MW-05), the shallowest being MW-03 at a depth of 27 feet and the deepest being MW-02 where competent bedrock was encountered at 220 feet bgs. To the southeast, approximately coincident with the trace of Route 100, the ground slopes down to the east-southeast as the underlying bedrock changes from the Leithsville (west of Route 100) to the fanglomerate and Brunswick (east of Route 100). Changes in topography are often indicators of underlying changes in geology.

Well MW-06 was installed east of Route 100 approximately 800 feet from the road. It is completed in the fanglomerate deposits, which were encountered at a depth of approximately 60 feet. One additional monitoring well (MW-04) was installed to the south of the Property just inside the limits of Bally at the corner of 9th and Chestnut Streets. Though this location was mapped as being underlain by quartzite, dolostone was encountered during drilling indicating that the dolostone deposits extend further south than previously mapped. All wells installed as part of this investigation encountered some quantity of water; however, the wells in the southeastern corner of the Property encountered the greatest quantities. **Figure 3** shows the locations of the monitoring network on the Property and the locations of the residential wells monitored as part of the WRI. The subset of monitored wells shown on **Figure 3** includes wells completed in the wedge shaped block of dolostone in the fault zone where, groundwater availability is believed to be the greatest, as well as wells completed outside the fault zone to the southeast in the Newark Basin, where significant groundwater is also available, and in the gneiss to the northwest where groundwater availability is more sporadic.

2.5 Hydrology

Bally is located within the Upper Perkiomen Creek Watershed. The WRI was conducted in two sub-basins of this watershed, the West Branch Perkiomen Creek (West Branch) and the Upper Main Branch Perkiomen Creek (Upper Main Branch). Bally is 0.5 miles northeast of the West Branch and the town itself lies largely in the West Branch sub-basin with only the northern fringe passing across the divide (**Figure 2**) into the Upper Main Branch sub-basin. Bally lies approximately 0.25 miles from the nearest tributary to the Upper Main Branch and 1.5 miles from the main stem of the Upper Main Branch.

The Well Site and the northern portion of Bally are within the Upper Main Branch sub-basin. **Figure 2** shows the location of the local topographic divide between the sub-basins, the location of the respective streams relative to Bally and the Well Site. The divide, where it passes through Bally trends approximately northwest-southeast,

approximately perpendicular to the strike of the fault zone. Both branches feed into Green Lane Reservoir which is located 4.25 miles southeast of Bally in Montgomery County. The Berks-Montgomery County line, where it coincides with the Washington Township Line, marks the edge of the Delaware River Basin Commission (DRBC) Protected Area. The DRBC protected area was established to control water withdrawals from the Delaware River Watershed in an effort to maintain adequate groundwater supplies in the region.

The majority of Bally and the area directly southeast lie within the West Branch Sub-basin. Surface water from Bally, in the form of precipitation runoff and wastewater treatment plant discharge, is directed towards the West Branch via first then second order streams. **Figure 2** shows how many of the first order streams originate in the vicinity of Bally, at springs in the steep hills of the Reading Prong. The figure also shows how the first order streams tend to coalesce into second order streams over the Newark Basin. The West Branch has one USGS monitored stream gauge (01472199) located just above Green Lane Reservoir. The mean flow at this location is 38 cubic feet per second (cfs) over the past 20 year period. The gauging station monitors a contributing area of 23 square miles (mi^2). Stream discharge in the Bally vicinity is not monitored on a regular basis, however USGS bridge data (available online) indicates that the mean flow at the Old Route 100 Bridge, approximately 1.25 miles southwest is approximately 21 cfs. The low flow yield (LFY) of the West Branch sub-basin is approximately 0.21 cfs/mi^2. The West Branch is fed by several first and second order streams in and west of the Bally area.

The Upper Main Branch sub-basin is monitored by a USGS stream gauge (01472198) located near East Greenville, Pennsylvania. The Upper Main Branch sub-basin monitors an area of 38 square miles with a mean flow of 61 cfs and a low flow yield of 0.19 cfs/mi^2. The two combined sub-basins discharge an approximate minimum 23 billion gallons of water per year based on their mean yields, and the basins receive an approximate 46 billion gallons of water as precipitation each year (based upon the basins receiving an estimated 44 inches of precipitation per year), leaving approximately 23 billon gallons per year in the basin for evapotranspiration, pumpage and subsurface flow into the lower Perkiomen sub-basin.

On an average annual basis, Bally receives approximately 44 inches of precipitation a year (NOAA, 2005). A portion of this runs off to streams, some evaporates depending on the time of year, some infiltrates shallow soils and is taken up by plant roots and transpired back to air during the growing season, and the remainder infiltrates to groundwater. The USGS has performed extensive studies on the aquifers of

southeastern Pennsylvania, with several benefits being collection of basic hydrologic data and development of detailed, quantitative water budget methodologies (Sloto, 1994; Sloto, 2004; Sloto and Buxton, 2005; Risser, Gburek and Folmar, 2005).

Studies like the above indicate that recharge varies according to many variables, from seasonal climate changes, to plant cover, underlying geology, slope angle and soil thickness; but repeated studies show recharge values for transmissive, fractured rock aquifers in Pennsylvania are on an average annual basis typically in the range of 9 to 12 inches. That is, of the 44 inches of precipitation received annually in a watershed in this region, 9 to12 inches can be expected to infiltrate to groundwater annually. Given the diversity in geology in the vicinity of well PW-01, recharge rates may vary considerably, from several inches atop the gneiss to possibly greater than 12 inches over the solutioned Leithsville Formation.

Given the average range of recharge, and the size of the Upper Main Branch of the Perkiomen Sub-basin at 38 square miles (24,320 acres), approximately 18,240 to 24,320 acre feet or 5.94 to 7.92 billion gallons of water recharge the watershed, move through the underlying aquifer system(s) and discharge to streams as baseflow, on an annual basis. At the Bally design yield of 350 gpm, potential annual withdrawal of groundwater from the Upper Main Branch Watershed at PW-01 is approximately 184.0 million gallons (MG), or approximately 2 to 3% of the available groundwater in the watershed which is recharged on an average annual basis.

Presently most groundwater pumpage in the basin is returned to the basin through septic systems and wastewater treatment plants. Bally is an excellent example of this where approximately 115 million gallons of water are removed from the basin by the Borough each year, of which approximately 58 million gallons are returned immediately to surface water flows within the basin. Additionally, 178 million gallons of treated wastewater is passed through the Bally wastewater treatment plant, based upon the average daily discharge from the wastewater treatment plant.

2.6 Hydrogeology

Groundwater flow in the region occurs largely in a southeasterly direction, approximately normal to the orientation of the Reading Prong. Flow moves from the relatively discrete fractures and recharge areas in the steep basins of the hills down through the Leithsville and Hardyston Formations, and into the deposits of the Newark basin. **Figure 4** shows the water levels in the area on December 5, 2005. Municipal Well Number 3 (MUN-3), used to supply Bally with non-potable water, operates 24

hours a day and is only shut down for periodic service. MUN-3 extracts water from the fanglomerate deposits and the water is treated to remove volatile organic compounds (VOCs). The water from MUN-3 is used to supply the Bally water system for several hours per day. Treated water is discharged to a nearby unnamed tributary to the West Branch when it is not supplied to the Bally water system. **Figure 4** indicates that MUN-3 exhibits a significant influence on groundwater levels in Bally; otherwise the groundwater flow direction is fairly uniformly to the southeast.

The area where this investigation was conducted is predominantly within the limits of the Leithsville Formation although the monitoring network extended into the Brunswick and fanglomerate deposits of the Newark Basin as well as the gneiss to the northwest of the investigation area. The investigation was centered on the wedge of dolostone located between the gneiss and the Newark Basin. Groundwater occurrence in the dolostone is variable as is typical of a karstic aquifer. Drilling data indicates that the Leithsville formation has features typical of karstic carbonate rock such as solution cavities and significant secondary porosity. Well MW-03 only produced about 7 gallons per minute (gpm) during drilling while MW-01, MW-02, MW-04 and PW-01 all produced greater than 100 gpm. The low yield at MW-03 is a result of its location within a low permeability rock pinnacle. Wells MW-01, MW-02 and PW-01 produced a minimum of 350 gpm (based upon short term drilling estimates).

The Leithsville Formation provides highly variable water yield depending on the degree of fracturing and solutioning present. Groundwater flow off of the gneiss occurs in a relatively dendritic pattern which feeds the high yield zones of the Leithsville. These zones transmit water through the fault zone to the fanglomerate deposits that exist along the edge of the Newark-Gettysburg Basin.

The fanglomerate deposits, coarser angular material in a matrix of reddish-brown shale, lie directly across the fault zone from the Leithsville Dolostone. The fanglomerate deposits include quartzite, dolostone, and gneiss fragments of the Hardyston, Leithsville and Precambrian gneissic formations transported from the Reading Prong. The fanglomerate deposits are characterized as a high porosity aquifer. In some areas it is highly clastic while in others areas it is largely a shale and sandstone matrix with quartzite, dolomite and gneissic clasts.

3. Water Resources Investigation

An investigation was conducted to identify potential alternative sources of groundwater for the Borough. Several properties were identified and evaluated between 2003 and

2006. Potential properties were initially identified based upon the fracture trace analyses performed by ARCADIS and the EPA (EPIC, 1992) although ultimately the investigation was driven by the ability to gain access to the various properties. Areas considered for further investigation were initially selected by examining stereoscopic aerial photographs to identify surface expressions of bedrock fractures. Property owners were contacted and negotiations were conducted to obtain access to identified potential well replacement sites. During the current phase of the investigation an access agreement was executed with one property owner, and investigation activities followed at that Property. Therefore, this report focuses on the most recent phase of the investigation at the subject Property.

3.1 Pennsylvania Natural Diversity Index Survey

In April of 2005, ARCADIS requested a PADEP PNDI database scan for the subject Property. The PNDI scan is designed to determine if the subject site may be host to plant and/or animal species of special concern, exemplary natural communities and unique geological features. PADEP informed ARCADIS that the results of the scan indicated that: "No conflicts with ecological resources of special concern environments are known to exist within the specified search area." (**Appendix A**) However, because populations of bog turtles (species name: *Glyptemys {Clemmys} muhlenbergii)* had been previously identified in wetlands located south of Bally, wetlands delineation and a bog-turtle survey were conducted as described below.

3.2 Wetlands and Bog Turtle Investigation

A wetland delineation and Phase I bog-turtle survey were conducted on the Property in April 2005. The mapped extent of wetlands is shown on **Figure 3**. They are largely fed by spring flow resulting from refused recharge off of the gneiss to the northwest. Only a small sliver of these wetlands was identified as existing within the planned Zone 1 WHPA (**Figure 3**). The PADEP was contacted regarding this issue and it was determined that the small area of wetlands present within the WHPA did not preclude the location of a well at this location. Bog turtle are a species of concern in the northern Mid-Atlantic region and populations have been identified further south in Berks and Chester Counties. The Phase I survey is designed to identify potential bog turtle habitat. The Property Phase I survey indicated that potential habitat does exist on approximately 4 acres of the Property and therefore a Phase II, or visual survey, was scheduled to coincide with the peak of active bog turtle season (April 15 to June 15). Visual surveys were conducted on four days in May 2005, each having the appropriate conditions for a survey. No turtles were observed during the four survey dates. The

site was therefore determined to be free from the presence of bog turtles. The United States Fish and Wildlife Service (USFWS) and Pennsylvania Fish and Boat Commission (PAFBC) both concurred with this assessment (ASG, 2005). The concurrence letters are included in **Appendix A**.

The wetlands and bog turtle evaluations were conducted to ensure that the selected Well Site was a suitable location for a new water supply well. Once the surveys had been conducted and the Property was deemed to be free of resident turtles, the well installation portion of the investigation commenced. Potential impacts were to be evaluated during the hydraulic testing phase.

3.3 Well Drilling and Construction Program

In late June 2005, an air-rotary drilling rig was mobilized to the Well Site to install a pilot borehole at an elevation of approximately 474 feet. This well is identified as MW-01 on **Figure 2**. A pre-drilling plan addendum (ARCADIS, 2005a) was submitted to the PADEP prior to starting this phase of the drilling program.

3.3.1 Pilot Borehole

MW-01 is a six-inch diameter steel cased well with the lower portion completed as an open borehole. The boring log for Well MW-01 is included in **Appendix B**. The surficial material at the well site is reddish brown sandy silt extending to a depth of approximately 15 feet bgs. From 15 feet to 145 feet is yellowish-orange moist clay with a trace of silt. Sparse weathered bedrock in the clay matrix was first encountered at a depth of approximately 40 feet bgs. This weathered bedrock ceased to be encountered below 50 feet bgs and the subsurface material reverted to only clay. Weathered dolostone was again encountered at a depth of 80 feet bgs and continued to be present until competent bedrock was encountered at a depth of 145 feet. Only about 20 gpm of groundwater was encountered above bedrock at this location. The encountered groundwater was very turbid and is believed to have been from perched zones coincident with the weathered bedrock.

Below the bedrock surface (145 feet bgs), rock competency rapidly increased with depth. One hundred-sixty feet of six-inch diameter steel casing was driven and keyed into bedrock at this location per the well construction standards promulgated by the PADEP. Construction details are included in **Appendix C**.

Following setting of the casing exploratory drilling resumed. Water quality parameters, including pH, specific conductance, and turbidity and volumes were monitored during the drilling, although additional water was not encountered until approximately 230 feet bgs. The air-lift yield of the well actually decreased as the well approached 230 feet in total depth reaching a minimum of 3 gpm around 230 feet bgs. The water quality parameters remained relatively constant between the bedrock surface and 230 feet bgs with a pH of around 9.5 and specific conductance (SC) of approximately 0.3 µS/cm. Water quality parameters provide an indication of general groundwater quality and can be use to differentiate water bearing zones encountered during drilling. Below 230 feet, the quantity of water produced from the hole via air lift pumping increased slightly and the water color lightened slightly at 250 feet bgs. Color changes encountered when drilling can be indicative of changes in rock character such as an increasing or decreasing degree of weathering. At around 310 feet the water color changed again and the rock became softer with depth, and an increasing amount of water was produced. Significant water, greater than 100 gpm, was encountered at 345 feet bgs accompanied by a drop in SC. By 360 feet bgs the well was producing greater than 200 gpm and the pH had dropped to 7.1. Around 365 feet a void was encountered and the discharge increased to an estimated 300 gpm accompanied by a further decrease in SC. The borehole was terminated at 380 feet bgs and developed for slightly more than two hours by airlift pumping. Static Depth to Water (DTW) was established to be approximately 26 feet relative to Top of Casing (TOC).

3.3.2 Production Well and Additional Monitoring Wells

Following successful preliminary yield and water quality testing of the pilot borehole MW-01 in June 2005 (discussed in Section 3.4.1), ARCADIS remobilized to the site in late August 2005 to install the production well (PW-01) and additional monitoring wells, Wells MW-02, MW-03, MW-04 and MW-05, to be monitored during the aquifer pumping test. All monitoring wells, with the exception of MW-05, were constructed as 6-inch diameter steel cased wells with the bedrock portions left as open boreholes. MW-05 was completed as a 10-inch diameter steel cased open rock well. Boring logs are included in **Appendix B** and well construction diagrams are included in **Appendix C**.

The northern-most well, MW-03, was the first of these wells to be installed (**Figure 3**). Well MW-03 was drilled adjacent to a small former quarry cut approximately at the surface elevation of Route 100. MW-03 was installed outside the south side of the former quarry at land surface elevation of approximately 493 feet. Dolostone bedrock was encountered at a depth of approximately 27 feet bgs indicating that bedrock slopes

up from the southeast corner of the site where bedrock was encountered in Well MW-01 at a depth of 155 feet bgs. MW-03, therefore, appears to have been installed on the flank of a rock pinnacle, the tip of which would have been represented by the rock that was removed from the former quarry. Therefore, MW-03 encountered very little water. Despite being completed to a depth of 420 feet bgs, the well only produced about 7 gpm, further indication that the quarry represented the pinnacle of competent rock. MW-03 was terminated after greenish gray gneiss was encountered near the bottom of the borehole (**Appendix B**). Static water level, once MW-03 had equilibrated, was approximately 45 feet bgs. Construction details are shown in **Table 1** and **Appendix C.**

MW-02 was installed at the southern edge of the Property approximately 300 feet from Well MW-01 at an elevation of approximately 468 feet (**Figure 3**) and approximately 75 feet from an unnamed tributary to the Upper Main Branch. The surficial and unconsolidated materials at MW-02 were similar to those encountered at MW-01; however, competent bedrock was not encountered until 233 feet bgs. A hard zone with significant overlying water was encountered near 140 feet bgs. At 175 feet bgs the borehole was producing approximately 300 gpm. Casing was set at 238 feet bgs and an open borehole was advanced to a depth of 277 feet bgs. The short term airlift yield of Well MW-02 was in excess of 300 gpm.

Following the installation of MW-02 the rig was moved to the designated location for PW-01. The location of PW-01 is shown on **Figure 3**. PW-01 was installed over a 10 day period as a result of the complexity of the drilling. As PW-01 is located only 10 feet from MW-01, the lithology was essentially the same in both wells. The major difference in the drilling of the two wells was that significant water was encountered at the bedrock surface when drilling PW-01, whereas only about 20 gpm was encountered when drilling MW-01. This in conjunction with the difference in the respective depths and amounts of rock and water between MW-03 and MW-02 indicate that water flow at the bedrock surface is highly variable and likely channelized.

Because of the water encountered in the drilling of PW-01, a multi-cased well was required at this location. **Figure 5** depicts the construction details for PW-01. Because of caving associated with water at the bedrock surface it was necessary to drive a 14-inch surface casing to 10 feet bgs into the borehole. Then a 12-inch surface casing was telescoped to 65 feet bgs and grouted in place. With the upper overburden stabilized, the borehole was advanced to 160 ft bgs. Repeated collapses of the hole required advancement of the 8-inch casing behind the bit and ultimately driven into the pilot

hole drilled into competent rock. The casing was equipped with centralizers to keep it centered in the borehole. Once in place, the bottom of the casing was pressure grouted from the inside out, using a packer, to ensure that the bottom of the casing was firmly sealed into the bedrock surface. The remainder of the borehole was pressure grouted from the bottom up using a tremmie tube outside the 8 inch casing. Once the grout had cured, an 8 inch borehole was drilled to a depth of 400 feet. At 390 feet the gneiss was encountered. The Boring log is included in **Appendix B**. Static depth to water is approximately 26 feet from TOC.

Following construction of PW-01, MW-04 was installed within the Bally street right of way (ROW) at the intersection of Ninth and Chestnut Streets (**Figure 2**). This well was installed at an elevation of approximately 480 feet. Overburden drilling was difficult due to a high water content resulting in muddy conditions. Overburden material was composed of silts and clays. At 150 feet bgs the borehole was producing approximately 100 gpm. Despite being mapped as being underlain by the Hardyston Formation, dolostone was encountered at a depth of 128 feet bgs. The casing was set at 138 feet bgs and the open borehole was advanced to a total depth of 277 feet bgs. Cuttings, air and water were largely lost to the formation preventing accurate quantification of water yield. The borehole collapsed back to 207 feet; however, hydraulic connection with the producing zone still existed.

In late September 2005 one final monitoring well, MW-05, was installed on the Property. MW-05 was installed to the west of PW-01 at an elevation of approximately 490 feet. The overburden in this location was also tan clay, though somewhat more sandy than at the other boring locations. The first bedrock hard zone was encountered at approximately 35 feet bgs, though the rock became softer below this zone. The borehole was producing 30 gpm at 85 feet bgs. The bedrock initially encountered in this location was a conglomerate of dolostone and quartzite. This zone extended to about 120 feet bgs where the grey-green gneiss was encountered and continued for the remaining 10 feet that the well was drilled. This well was constructed with 10-inch steel casing set at a depth of 40 feet. Static DTW in MW-05 was between ground surface and flush with the TOC and varies over the course of the year. This well is designed as a temporary well and is scheduled to be abandoned upon completion of the supply well permitting process.

One additional well installed as part of the WRI activities, MW-06, was monitored during the aquifer evaluation activities conducted in 2005 and 2006. MW-06 was installed in 2003 as part of the WRI activities conducted at another nearby property as described below.

Well MW-06 was completed to a depth of 300 feet bgs at the Shuhler property across Route 100 from the Well Site. The boring log for MW-06 is included in **Appendix B**. The overburden material was composed of red-brown silts and clays. Bedrock was encountered in the pilot boring at 27 feet bgs. The bedrock consisted of fanglomerate deposits composed of quartzite pebbles in a reddish-brown shale matrix. The formation became more competent with depth and the casing was initially set at approximately 58 feet bgs. However, when the boring was advanced beyond the casing, soft reddish-brown shale was encountered and the casing dropped. Eight feet of casing was added and the casing was then driven to approximately 66 feet bgs. The casing remained stable at this location. The boring was then advanced beyond the casing. Fanglomerate deposits were again encountered below 70 feet and a flow of approximately 60 gallons per minute was encountered at 100 feet bgs. A second fractured zone was encountered at 110 feet bgs, increasing the production rate to approximately 100 gpm. At 140 feet bgs, a third fracture zone was encountered bringing the total well yield to approximately 120 gpm. At 250 feet bgs the boring was producing approximately 150 gpm. The boring was further advanced to 300 feet bgs with little change in apparent yield.

Following the well installation activities, the wells were instrumented with pressure-transducing dataloggers to collect baseline water-level data prior to the aquifer pumping test.

3.3.3 Surface Water Monitoring Program

To evaluate potential groundwater withdrawal impacts to surface water bodies and wetlands a series of shallow piezometers and surface water monitoring points were installed at various stages of the WRI.

For the initial evaluation of MW-01, three monitoring points PZ-01, PZ-02 and PZ-03 were installed to monitor shallow, less than 5 feet bgs, groundwater and surface water related to the wetlands. Additionally two existing spring boxes (SP-01 and SP-02) and a cistern were monitored during the evaluation. A nearby residential well (RW-07) was also monitored as part of this phase of the evaluation. All points except for the residential well were located on the Property. The locations of these monitoring points are shown on **Figure 3**.

3.4 Aquifer Testing Program

Evaluation of MW-01 and PW-01 occurred in several stages as described in the following sections. The goals were: 1) to evaluate the Leithsville formation at this location, and 2) to determine if pumping at this location would have adverse impacts on nearby surface water bodies, wetlands or wells. The evaluation described below includes the following components: development of MW-01 by airlift pumping; a 48 hour constant rate test on MW-01 in June 2005 to verify that the Well Site could produce sufficient water for a municipal supply well; a 54 hour constant rate test on PW-01 in October 2005 conducted using the monitoring network that was installed to provide a more detailed evaluation of the aquifer; and the final December 2005 aquifer test designed to meet PADEP requirements for a new groundwater community water supply source. As this report is focused on the permitting of PW-01, the discussion is focused on the December 2005 Final Aquifer test with more general discussions of the October test. The following sections provide the relevant details of these steps.

3.4.1 June 2005 Initial MW-01 Evaluation

In late June 2005, after completing installation of the pilot hole, a nominal 6-inch diameter submersible pump was temporarily installed in MW-01 at a depth of 160 feet. The monitoring network established for this test was described in section 3.3.3. All points except for the residential well were located on the Property. The locations of these monitoring points are shown on **Figure 3**.

A step test was scheduled to evaluate the ability of the pilot borehole to produce water. Shortly after starting the test the pump shut off as a result of a clogged intake. The pump was removed for inspection, found to be in good working condition and was therefore reinstalled. Because of the large quantity of suspended sediment, the step test was delayed and the time was used to develop the well by surging with the pump. After several hours of development, the well was "shocked" with 5 gallons of 10 percent sodium hypochlorite solution and left to sit over the weekend.

The following Monday, June 27, 2005, the 48-hour test was initiated. The test was started at 10:00 hours with the pump valved to discharge 160 gpm. This pumping rate was maintained for the 48 hour duration of the test and total observed drawdown was 33.36 feet. The first 30 feet of drawdown occurred in the first hour of the test, with the remaining 3.36 feet occurring over the remainder of the test. The test was an adequate indication that this area of the Leithsville formation was capable of at least matching Bally's present water consumption, which is approximately 85 gpm on a 24 hour per

day basis. The 48-hour specific capacity was 4.8 gpm/foot of drawdown (gpm/ft). The sediment load of the discharged water slowly decreased throughout the test until a relative minimum occurred 46 hours into the test with a turbidity of 33.7 nephelometric turbidity units (NTU).

Water levels were recorded periodically throughout the test. Considerable variation was observed in Well RW-07 during the test, but these fluctuations are believed to be associated with normal residential well use. Significant water level increases and decreases (typical of residential well use) were observed over the course of the test. **Appendix D** includes the June 2005 hydrograph for RW-07.

Prior to well shut down, an initial groundwater sample was collected and submitted for analysis according to the PADEP New Source Sampling Requirements for a Community Groundwater Supply Well. The sample was also analyzed for 1,4-dioxane and VOCs due to their presence in groundwater on the southern side of Bally. The analytical results for these samples are included in **Table 2**. All parameters were below the PADEP drinking water Maximum Contaminant Levels (MCLs). The laboratory report is included as **Appendix G**. The only notable detection was a positive coliform bacteria detection in one of the three required samples. These samples are collected at 15 minute intervals. However, the detection, which occurred in the first sample collected , was likely a result of one of the sample containers being dropped on the ground (agricultural field) prior to collecting the sample. The detection was not repeated in the final coliform bacteria samples described below.

After the samples were collected, the well was shut down and recovery was monitored. The well recovered to within 90 percent of the pre-pumping static water level within five minutes of shut down. No significant recovery was observed in RW-07 or the piezometers monitored during the test after the well was shutdown. This indicates that no significant drawdown occurred in the monitored piezometers or RW-07. Based on the yield, specific capacity and water quality of the well, ARCADIS recommended in the summary letter referenced above to move to the next phase of production well installation previously described in Section 3.3.2.

3.4.2 October 2005 Aquifer Test

Following installation of PW-01, ARCADIS proceeded to begin evaluation of PW-01. Preliminary evaluation of well PW-01 included: 1) the collection of approximately one month of background data from the monitoring well network (described in the

following section); 2) performance evaluation with a 54 hour aquifer test; and a final 8 day aquifer test run according to PADEP specifications. The monitoring network, as was defined for this aquifer test, is described in the following section.

3.4.2.1 Monitoring Network

Surface water levels were monitored at the following locations: SP-01, PZ-02, SW-03 and SW-04 (**Figure 3**).

- The wetlands on site previously described in the center of the eastern property boundary are at least partially spring fed, with one of these identified springs being the spring box SP-01. SP-01 is located near PZ-1 and PZ-2.
- PZ-02 is located to the north of PW-01 just inside the wetlands. During the October 2005 test PZ-02 remained dry for most of the test although it was wet during the June test.
- Surface water point SP-03, located adjacent to PZ-03, is located in a drainage swale that runs along the eastern edge of the parcel from the wetland area to a culvert passing under the driveway known as Wheeler Lane. The culvert feeds into a stream that runs down the southern property boundary.
- SW-04, located adjacent to PZ-4, monitors the above referenced stream that runs down the southern property margin. This is a fairly steep rocky stream flowing from the hills of the Reading Prong to eventually under Route 100 and through another wetland area. The stream eventually turns to the north and eventually feeds into the Upper Main Branch of the Perkiomen. Surface water point SW-04 is located above the culvert adjacent to PZ-04.

The following overburden monitoring points were monitored during the October 2005 aquifer test: PZ-01, PZ-03 and PZ-04. All points were designed to be monitored in conjunction with the adjacent surface water monitoring points (listed above) such that it would be possible to determine if the shallow groundwater-surface water relationship was changed by the pumping at PW-01.

The following bedrock wells were monitored as part of the October 2005 aquifer test:

- On site observation wells MW-01, MW-02, MW-03 and MW-05

- Off site observation wells MW-04 (northeast edge of Bally) and MW-06 (Shuhler property). Access was granted to offsite well MW-06 after the aquifer test was already running

- Municipal Well 1 (MUN-1), and

- Existing off site plume monitoring wells 87-8I, 87-7I, 86-5D, 86-5S, 92-18I, 92-19I and 92-20I (**Figures 2 and 3**).

Dataloggers were installed in the following aquifer monitoring points: PW-01, MW-01, MW-02, MW-03, MW-04, MW-05, MW-06, MUN-1, 87-8I and 87-7I. The remaining wells were monitored manually with electronic water level indicators. Hydrographs for the aquifer test and pre-test monitoring period are included in **Appendix D**.

Nearby residential wells were monitored where access was provided and the wells could be accessed without major disruptions of the properties. In total, 13 residential wells were monitored. The construction details for the residential wells are included in **Table 3**. One well, (RW-01) is a hand dug/improved spring located approximately 450 yards up the hill from PW-01 at an elevation of 590 feet.

3.4.2.2 October 2005 Aquifer Step Test

While the October test was intended to be run as a step test, drawdown observed in PW-01 and water level changes observed in monitoring wells such as MUN-1 and MW-04 during the intended first step at 350 gpm suggested that the test would be more valuable as a constant rate test to preliminarily evaluate the performance of PW-01. Therefore, the flow rate was held constant throughout the test. Because this was a preliminary test to help scope the yield and duration of the final long-term test at PW-01, discussion of aquifer response is brief and focuses on trends that aided design of the final test

Water level responses were observed in the following monitoring wells: MW-01, MW-02, MW-04, MUN-1, and 87-7I. Both PW-01 and MW-01 had begun to stabilize and entered a phase of delayed yield by the conclusion of the test. Other "off-axis" (wells that are not located along the fault trace) did not exhibit discernable responses. The following paragraphs provide a description of the observed aquifer response.

Upgradient, in Well MW-05, the water level continued to increase throughout the test, although the rate of increase seemed to decrease as a result of the pumping at PW-01. Downgradient, in the Triassic deposits, little or no response was observed in Well 87-8I as a result of pumping at PW-01. Access to MW-06 was not obtained until two days into the test, therefore little can be concluded from the available data for this well.

The greatest response to pumping in well PW-01 was observed along the axis of the fault. Wells MW-4, MUN-1 and 87-7I, located progressively further from well PW-01, experienced steady rates of drawdown from very early on in the test up until the test ended. The response to pumping at these wells was not an instantaneous decline characteristic of an immediate pressure drop in a confined aquifer; however the start of drawdown at these wells was approximately simultaneous despite their large distances of between 1,800 (MW-04) to 3,750 feet (87-7I) from well PW-01.

The immediate response of these wells to PW-01 pumping relative to the lack of response at well 87-8I indicated better hydraulic connection of the Leithsville and Triassic Brunswick Formation along a southwesterly trend, approximately coincident to the trend and location of the Newark Basin fault zone. The response of these very distant observation wells generally supports a conclusion that these wells are located in the regional fault zone and that the hydraulic interconnection of these wells is the result of the increased fracturing that typically accompanies a regional fault zone of this scale (Schlische, 1992; LeGrande, 2004). However, the near simultaneous response at these wells located over such a distance from well PW-01 pointed to a possible interference effect with well MUN-3, which continuously operates at a withdrawal rate of approximately 160 gpm to contain the VOC plume. This well is located along the same fault zone as the above wells and well PW-01. The trend of the rate of drawdown in these observation wells provides further evidence of interference. **Appendix D** contains plots of drawdown at wells MW-04, MUN-1 and 87-7I relative to Theis predicted rates. Each plot indicates a low to no-flow boundary effect, the exact opposite of the expected response for an aquifer with this degree of hydraulic connection, storage and transmission capacity, based on the yields of MUN-3 and PW-01 and the transmissivity and storativity values calculated in the vicinity of PW-01 (discussed in Section 3.4.3.5). The apparent no/low-flow response at these wells in an otherwise very permeable regional aquifer system points to the influence from pumping in MUN-3.

The development of the zone of depression around PW-01 resulted in a change in the general flow direction in the zone between PW-01 and MUN-3. The flow direction, prior to the test, based upon the gradient, was generally perpendicular to Route 100

with flow occurring from the hills of the Reading Prong into the sediments of the Triassic basin except in the vicinity of MUN-3. At the end of the test a divide had developed approximately coincident with the line defined by MUN-1 and 87-8I. The development of a divide at this location, northeast of the plume margin, indicates that competition between the two wells (PW-01 and MUN-3) caused an increase in the zone of influence attributable to MUN-3. It also indicated that drawdown observed at well 87-7I was principally due to the increase in the zone of influence of MUN-3 and given the distance of the well from PW-01, could not be solely attributed to the operation of PW-01

In summary, the preliminary aquifer step test established that PW-01 could support a discharge rate of 350 gpm for an extended period and that it was an appropriate rate for the final aquifer test. This test also indicated that the pumping of PW-01 creates a beneficial interference with MUN-3, creating a zone of divergent flow between the two wells.

On October 13, 2005, at approximately 17:00 the pump was shut off and recovery was monitored. The water level in PW-01 recovered to within 90% of the static pre-pumping water level within 15 minutes of shutting off the pump. The 56-hour specific capacity for the pumping phase of the test was calculated to be 3.2 gpm/ft of drawdown, indicating that PW-01 is approximately twice as efficient as MUN-3.

It should be noted that an unusually large precipitation event (8 inches or more) occurred just before the scheduled start of the October 2005 aquifer test, and heavy precipitation occurred during the test. The water level response from this precipitation event is visible in the hydrographs included as **Appendix D**. The precipitation event resulted in a regional increase in water level, observed in the monitoring network wells, of approximately one foot. The increase marked the onset of the wet season. After the initial sharp increase, the water levels continued to slowly increase until mid November after which a slow decline was observed.

3.4.3 December 2005 Final Aquifer Test

The December 2005 final aquifer test was designed to exceed the requirements set forth by the PADEP and DRBC. The EPA was involved in defining the plan for the final aquifer test. As a result of the EPA involvement and the outcome of the aquifer test run in October 2005, some changes were made to the proposed test design and well monitoring program. The response of wells PW-01 and MW-01 during the preliminary aquifer pump test in October indicated that the final test would have to continue long

enough to fully realize effective drainage in the vicinity of well PW-01, and possibly elsewhere in the affected portion of the aquifer, to assure late-time drawdown at a given well was representative of the release of groundwater from long-term aquifer storage. Secondly, the suspect interference effects between PW-01 and MUN-3 required further evaluation via a longer duration test to confirm interference and better determine the durability of the magnitude and location of the groundwater divide that forms between these wells when operated simultaneously. This evaluation needed to include direct monitoring of well MUN-3 water levels prior to, during and after the test. Lastly, identification of any short-term changes in plume chemistry was required to assist evaluation of plume migration towards or away from PW-01. To evaluate these items, the monitoring plan was expanded as described below.

3.4.3.1 Monitoring Network

Background monitoring that started prior to the October 2005 aquifer test was resumed following the test and continued until the start of the final aquifer test in December . Because of the hydraulic responses observed during the October Aquifer test (discussed below) the monitoring network was expanded for the December 2005 aquifer test. Wells 86-10I, 97-23I, 92-15I, 94-21 and MUN-3 were added to provide a more comprehensive network. Construction details and diagrams (where available) have been included in **Table 1** and **Appendix C**, respectively. **Table 3** includes the known construction details for residential wells. These wells were added to the monitoring schedule as soon as it was established that that they were to be included. The wells were monitored, at a minimum, according to the following schedule:

- Tier I wells had dataloggers installed in them, and/or were monitored by hand at least three times daily. Wells PW-01, MW-01, MW-02, MW-03, MW-04, MW-05, MW-06, MUN-1, 87-7I, and 87-8I were classified as Tier I, with dataloggers placed in these wells and hand monitoring conducted as a back-up.

- Tier II wells were monitored at least twice a day.. The following wells were classified as Tier II: all thirteen residential wells, 92-18I, 92-19I, 92-20I, 92-17, 86-5S, 86-5D and MUN-3.

- Tier III wells were monitored, at a minimum, at the beginning and end of the test. The Tier III classification included wells 94-21, 92-15, 86-10I and 97-23I.

Residential well RW-01 was not monitored until the last three days of the December 2005 test because the owner hunts on the property and was not willing to provide access during the hunting season. As described above in section 3.4.2.1, RW-01 is a hand dug/improved spring located uphill of PW-01.

Additionally, to monitor potential migration of the existing plume, it was agreed (by EPA, Sunbeam and ARCADIS) that well 87-7I would be sampled just prior to the start of the long-term test and again immediately following cessation of the test. Samples were to be analyzed for the same parameters used under the established plume monitoring program, e.g., 1,4-dioxane and site related VOCs.

3.4.3.2 Observed Background Water Level Trends

Unlike the October 2005 test, when a precipitation event caused a significant increase in monitoring well water levels prior to the test, there was an extended period with very little precipitation preceding the December 2005 test. Little precipitation (less than 3 inches) occurred during the month preceding the test. Data from Bally indicates less than 3 inches fell, however data from the Pottstown-Limerick Airport includes two events that did not appear in the Bally record, but for which water level responses were observed in transducer data. The weather was cold (generally sub-freezing) in the days before the test such that any precipitation that did occur likely remained in a solid phase and did not infiltrate. On day four of the test approximately 8 inches of snow fell; however, temperatures remained cold throughout the test.

This section discusses the significant and relevant background effects observed in the period prior to the test. Water levels were generally declining from the end of October until approximately November 21, after which a gentle upward trend began. At the beginning of the December test, most wells were just entering a slightly declining trend. **Figure 4** shows the water levels in the region prior to the start of the final test. Hydrographs of the water levels in the wells are included in **Appendix D**. Construction details for the monitoring wells are included in **Table 1**.

Upgradient well MW-05 appeared to exhibit a delayed recharge response from groundwater flowing in the shallow portions of the gneiss and along the gneiss surface. Just prior to the test, the water level was decreasing slightly, although it remained above land surface until after the test had started. MW-03 exhibited an increasing water level trend prior to the test; however, MW-03 recharges slowly.

MW-03, located side gradient to slightly upgradient, is influenced by pumping at residential well RW-10 (**Figure 3**). The water level therefore exhibits a high level of variation. A sharp drop of approximately 5 feet was noted in the water level of MW-03 in late September 2005. The cause of this drop was found to be heavy water use from RW-10 which had reduced the water level in RW-10 to a depth greater than 200 feet bgs. Subsequent drops, such as the one in late November 2005 are expected to be related to the same source. Other residential well trends are discussed below in the following section.

Southeast of PW-01, the Bally Ribbon Mill (BRM) is a local weaving company which uses well water for plant processes. The BRM well operates 15 to 20 times a day for short periods (10-15 minutes) at a rate of approximately 150 gpm. Pumping effects are observable in several wells including; MUN-1, MW-04, 87-8I and 87-7I. Responses from BRM pumping are generally on the order of a foot in MUN-1, two tenths of a foot in MW-04 and approximately the same in Well 87-7I. The response in 87-8I is about one tenth of a foot and likely attributable to a nearby industrial well.

Wells 87-8I and MW-06 exhibited pronounced downward trends in the period preceding the test. Both are located within the Triassic basin, and MW-06 responds rapidly to precipitation events, as opposed to 87-8I, which responds more slowly, as shown by the hydrograph in **Appendix D**. The hydrograph for Well MW-06 indicates that the two additional precipitation events (11/21 and 11/29), recorded at the Pottstown-Limerick Airport but not at Bally, did in fact occur.

The datalogger in well 87-7I is believed to have malfunctioned on November 21st and therefore only hand water levels are available in the period leading up to the test. These hand collected levels indicate that an increasing trend was present between the date of the malfunction and the start of the test.

Review of water levels immediately prior to start of the final test illustrates the pre-existing pumping stress from MUN-3 (**Figure 4**).

3.4.3.3 Final Aquifer Test December 2005

The final aquifer test was started on December 5, 2005 at 12:30 PM. PW-01 was pumped at 350 gpm for a period of eight consecutive days while water levels were monitored in the pumping well and the network described above. A 50-horsepower submersible pump rated for greater than 400 gpm at 600 feet of total dynamic head was installed at a depth of 200 feet below grade. Discharge water was directed via 6-inch

irrigation pipe approximately 300 feet to a plastic lined discharge basin for sediment settling, before the discharge spilled over into a lined swale for overland flow of approximately 50 feet before entering the unnamed tributary that borders the southern property line.

During the test, MUN-3 was reportedly operating continuously at a reported flow rate of approximately 160 gpm. The BRM well was operating as usual, based upon reports from the facility manager.

Prior to shut off of the PW-01 pump, water quality samples were collected for PADEP New Groundwater Source parameters and for Microscopic Particulate Analysis (MPA). Water quality sampling and results are discussed in Section 6.

The final aquifer test was deemed complete on December 12, 2005 following telephone discussion of available data via a conference call between ARCADIS, PADEP, EPA and Bally and the pump was turned off at 12:30 PM on December 13, 2005. Following shut down of the pump, water level recovery in PW-01 and key observation wells was monitored to within 90% of static conditions as discussed in Section 3.4.3.4. PW-01 and MW-01 recovered to within 90% of static conditions within 50 minutes of pump shut off.

3.4.3.4 Observed Aquifer Response

As in the October 2005 aquifer test, water level responses during the December 2005 aquifer test were observed in the following wells: MW-01, MW-02, MW-04, MUN-1 and 87-7I. However, additional monitoring of MUN-3 and other wells in the vicinity, as well as post-test monitoring, gave greater clarity to the extent of the aquifer response. The duration of the test was sufficient to: 1) realize effective drainage, or delayed aquifer yield in the vicinity of the pumping well and those wells inferred to reside in the fault corridor, and 2) further substantiate the location and durability of the groundwater divide that forms when PW-01 and MUN-3 are operated simultaneously. **Table 4** presents water levels prior to, during and after the test. **Figure 6** presents the water level contours on December 12, 2005 when all involved parties had agreed that test length was sufficient to evaluate the long term response of pumping PW-01. Individual hydrographs are presented in **Appendix D. Figure 7** presents a cross sectional view approximately along Route 100 with pre-pumping and pumping water levels. **Figure 8** presents a contour plot of the drawdown observed during the aquifer pumping test and individual hydrographs are presented in **Appendix D.**

Well PW-01 rapidly approached a stable pumping drawdown of 114 feet with a remaining 220 feet between the exhibited level of drawdown and the top of the high yield zone where the majority of the water was encountered during drilling. The 8-day specific capacity of PW-01 is therefore 2.6 gpm/ft, or approximately twice that of MUN-3. The final pumping level was only slightly deeper (3.1 feet) than at the end of the October 2005 test and is approximately equal to the drawdown at MUN-3, though at a pumping rate greater than double that of MUN-3, according to the December 2005 Operational Report for MUN-3. The depth to water in both wells was approximately 140 feet on December 12, 2005. This suggests that PW-01 is a much more efficient well than MUN-3.

The hydrograph for PW-01 in **Appendix D** shows the duration of delayed drainage and the resumption of the release of groundwater from long-term storage. The onset of delayed yield started approximately 5 hours into the test and was firmly established by 33 hours into the test leaving a period over 159 hours with which to establish a trend for delayed yield.

MW-01, located just ten feet from PW-01 and open to the same high yield zone, provides an estimate of the actual water level in the formation in the vicinity of the pumping well. At the end of the test, the water level in MW-01 had apparently stabilized with a drawdown of approximately 60 feet, indicating further that well PW-01 is approximately 50 percent efficient at a rate of 350 gpm.

Water level responses were fairly minor in wells on the Property. Upgradient well MW-05, located approximately 650 feet from PW-01 exhibited a more defined response than in the previous test with the water level dropping slightly below land surface in the casing for a total drawdown of just over 1.5 feet. MW-03, located just under 1,000 feet away, exhibited a water level decrease of approximately 8 feet but also exhibited overriding fluctuations that apparently correspond to fluctuations in well RW-10.

Across the fault zone in the Newark Basin, as in the October 2005 test, very little influence was observed. MW-06 located directly downgradient from PW-01 at a distance of approximately 1,350 feet, exhibited less than a third of a foot of drawdown. Following the end of the test, wells MW-06 and 87-8I both remained level until a sharp rise occurred coincident with a precipitation event. These precipitation events are identified for MW-06 on **Figure 9** and can be easily observed in the water level plot for well 87-8I. During the test, Well 87-8I located directly downgradient of MUN-1, exhibited very little water level change. The change that was observed (0.72 ft)

appears to be a result of a preexisting trend of decreasing water levels that continued through the test. The lack of a significant response in the downgradient Newark Basin would be expected based upon established capture zone analysis theory and indicates that the planned extraction rate at PW-01 is not sufficient to significantly impact the volume of water available in the Newark Basin. This is confirmed by the lack of a significant response at other monitoring wells completed in the basin.

As would be expected, the greatest response was observed within the fault zone; however, drawdown decreased rapidly with distance from PW-01. Well MW-02, located 246 feet from the pumping exhibited drawdown of only 14 feet, or twenty five percent of that observed at MW-01. As distance from the pumping well increased, the observed drawdown continued to decrease, although at a more gradual rate. Drawdown at MW-04 was approximately 5.5 feet. Beyond MW-04, drawdown at wells MUN-1, located approximately 2,700 feet from PW-01, and 87-7I, located approximately 3,500 feet from PW-01, became a mingled effect of pumping at PW-01 and MUN-3, with short-term influences from pumping at the BRM well. During the operation of MUN-1 without pumping at PW-01, there is a slight downward gradient from PW-01 to MUN-1. Pumping at PW-01 creates a divide between the two wells with MUN-1 representing the approximate water level hinge point of the drawdown between MUN-3 and PW-01 (**Figure 7**). Drawdown at MUN-1 and 87-7I was on the order of 5.5 and 5 feet, respectively. Though well defined in the background data, during the first two days of pumping PW-01, the influence of the BRM well on MUN-1and 87-7I was poorly defined. After the first two days of pumping on PW-01 the influence of the BRM well became more visible again, indicating that the water levels in MUN-1 and 87-7I were approaching equilibrium with respect to influence from PW-01 and the expansion of the zone of depression attributable to MUN-3 (**Figure 9**). This is further supported by the visible change in the rate of drawdown at these two wells after the first two days of pumping.

As with the preliminary test in October, the initiation of drawdown at wells MW-4, MUN-1 and 87-7I was essentially simultaneous. Additionally, the final test had an added benefit over the preliminary test of affording observation of the delayed yield period of the fault zone between MUN-3 and PW-01. The delayed drainage effect at these wells was inferred to have begun approximately two days into the test and continued until the second to last day, after which rates of drawdown in these wells appeared to resume initial rates reflective of the release of groundwater from long-term aquifer storage. The delayed yield is inferred to be associated with the drainage of

overlying saturated overburden and possibly drainage of secondary, lower yield fractures to the northwest and southeast of the fracture zone which are hydraulically connected to the more transmissive fracture zone.

Existing plume wells southeast of MUN-3 in the Newark Basin showed little change that could be correlated to pumping at either PW-01 or MUN-3. Well PW-01 is approximately 4,000 to 4,500 feet from these wells, where well MUN-3 is approximately 1,200 to 2,500 feet to the west. Well 92-19I showed a slight water-level decrease over the course of the test, although this appeared to be a continuation of a trend established before the test with little or no change in slope during the test. Wells 92-18I, 92-20I and 97-23I also showed little or no effect with a general slightly decreasing trend continued from before the test.

After the preliminary test in October and the discovery of the hydraulic communication between wells MW-04, MUN-1 and 87-7I, it was realized that well MUN-3 should be added to the water level monitoring network to evaluate if interference was reducing the yield of the well and/or inducing more drawdown at the well. In short, the pumping at PW-01 during the December test caused an increase in the depth of the cone of depression around MUN-3, already operating at steady-state with the surrounding aquifer. Prior to the test, the pumping water level in MUN-3 was 341.02 feet msl and the water level in 87-7I was 446.19 feet msl. The hydraulic gradient between these two wells was toward MUN-3 on the order of 0.12 ft/ft. At the end of the December test, MUN-3 experienced 1.9 feet of drawdown to 87-7I's 5.11 feet. The gradient decreased slightly to 0.11 ft/ft. The drawdown and change in gradient at and between the wells, respectively, indicated that the radius of influence around MUN-3 during the test was deepening and broadening in response to the lost yield captured by PW-01.

Wells 92-15 and 94-21 located southwest of MUN-3, experienced drawdowns of 0.99 feet and 0.42 feet, respectively. Decreasing water levels on the far side of MUN-3 provide further evidence that the cone of depression around MUN-3 was expanding in response to the pumping at PW-01.

As in the October 2005 test, the establishment of a cone of depression around PW-01 resulted in beneficial interference of the two cones and diverging flow directions from the line defined by MUN-1 and 87-8I. **Figure 6** shows the water levels near the end of the test. The additional wells monitored in the MUN-3 vicinity helped to show that with the reduction of available water through pumping at PW-01, the MUN-3 zone of depression was forced to re-equilibrate and expand thereby causing increasing

drawdown at wells 87-7I and the 86-5 cluster. Well MUN-1 represents the approximate hinge point or divide of drawdown between MUN-3 and PW-01 during static conditions with PW-01 not pumping (**Figure 4**). Pumping at PW-01 caused a shift in the location of the divide slightly towards PW-01 (**Figure 6**). The location of the divide that forms from mutual operation of the two wells is outside the limits of chlorinated VOC groundwater impact. Lastly, the location of the divide is consistent with the specific capacities of the wells and their relative efficiency. As stated previously, although PW-01 operated at a withdrawal rate twice that of what MUN-3 operates at, PW-01 experienced about the same amount of drawdown as when MUN-3 operates at half the yield. This explains why the hydraulic divide is still approximately equidistant between the two wells and doesn't migrate towards MUN-3, when PW-01 is operated.

3.4.3.4.1 Residential Well Responses

Despite the localized variability in water levels caused by pumping of individual residential wells, trends were discernable in the collected data. Drawdown related to pumping PW-01 was inferred from the maximum pumping level during use of the well and correspondingly incomplete recovery of a given well following its use. Over time, repeated use of a given well influenced by PW-01 resulted in progressively more drawdown during use and a progressively deeper non-pumping level. Results of the final aquifer test at PW-01 did not indicate any adverse interference, with the exception of well RW-03, to existing residential groundwater users. Any potential future interference at well RW-03 can be mitigated with a new submersible pump, as discussed below.

Drawdown in residential wells RW-03 and RW-04 was approximately seven feet. Drawdown at residential wells 5, 6, 7, and 11 ranged between five and two feet, decreasing respectively with distance from the pumping well. Little or no effect was observed in wells RW-08 and RW-09. As discussed above, RW-10 is documented as exhibiting great water level variation based upon residential use, and as a result, any influence from PW-01 was masked by the normal residential use. Wells RW-01 and RW-02, presumably completed in the gneiss (**Figure 8**), did not respond to PW-01 pumping. Likewise, wells RW-13 and RW-14, completed in the Newark Basin fanglomerate, did not exhibit any response to pumping either.

Although slightly decreasing trends were observed in several of the residential wells, RW-03 was the only residential well that exhibited a problem during the pumping test. The water level in RW-03 was drawn down below the pump during the test. This well

is equipped with a jet-type pump with the intake set at 26 feet bgs. Jet pumps rely on suction and will therefore only support a theoretical column of water of approximately 33 feet, neglecting frictional losses. Drawdown was only about seven feet in this well, which is completed to a depth of 110 bgs. This indicates that a deeper submersible-type pump could likely be set in this well in the event that a future municipal well at the Well Site reduces the water level in RW-03 below the pump intake.

3.4.3.4.2 Observation Well Recovery

At approximately 12:30 on December 13, 2005, the pump was shut off in PW-01 and recovery was monitored in key observation wells. **Figure 9** shows hydrographs for select key wells for both the preliminary and final pumping tests and **Appendix D** contains individual hydrographs for all of the monitored wells. The pumping well recovered to within 90% of the pre-pumping static level within approximately 50 minutes. The recovery hydrograph of the well in **Appendix D** shows how little the aquifer in the vicinity of the well dewatered during the eight days of pumping and therefore how robust the capacity of the aquifer is. At approximately (30) minutes into recovery, the rate of recovery slowed. The depth of this recovery rate change correlates to the depth in the aquifer at which the aquifer was being resaturated from surrounding aquifer storage. The hydrograph indicates then only about five feet of drainage occurred during the test.

Similar to the response to pumping, recovery at fault zone wells MW-02, MW-04, MUN-1 and 87-7I began simultaneously at steady uniform rates characteristic of resaturation of drained material and not repressurization of a confined aquifer.

In terms of the larger region, **Figure 10** shows the groundwater potentiometric surface approximately one day after the pump was shut off in PW-01. The contours on **Figure 10** indicate that even after the shut down of the pump diverging groundwater flow remains in the zone between the two wells, with the approximate groundwater divide shown in the vicinity of wells MUN-1 and 87-8I.

3.4.3.4.3 Additional MUN-3 Recovery Monitoring

After shut off of PW-01 at the end of the final aquifer test, well 87-7I recovered fairly slowly, less than a foot in 3 hours. This, combined with the delayed yield effect observed at this well (and others along the fault) suggested that the top several feet of the fault zone had been physically drained as a result of the pumping at PW-01 and MUN-3. After the final test and as a part of the recovery monitoring, ARCADIS had

the opportunity to observe and record observation well response to the temporary shut down and restart of well MUN-3 after the final aquifer test on December 14, 19 and 21, 2005. Interruption of MUN-3 operation is documented in the operations log maintained by Bally. The shutdowns, as documented by the operations log, indicate that the three shutdowns were 75 minutes, 60 minutes and 8 hours on December 14, 19 and 21, respectively.

Figure 9 presents hydrographs for selected wells near MUN-3. The hydrograph for 87-7I shows that following the test, when MUN-3 was shut down on the above dates, the water level rapidly rose in 87-7I within minutes of MUN-3 being shut off. On the first shutdown the water level rose 18 inches then dropped by six inches when the well was restarted 1.25 hours later. Four days later MUN-3 was again shut off for service. When this happened the water level in 87-7I again quickly recovered. This time the recovery was approximately one foot. The water level again dropped by about six inches when the well was restarted an hour later. A third shutdown occurred 2 days after the second. On this occasion the water level in 87-7I rose about six inches and dropped by only about 2.5 inches following start up 8 hours later.

Having observed the response of 87-7I during shutdowns of MUN-3 following the final aquifer test, a short rebound test was conducted at Well 87-5D and 87-5S on January 19, 2006. This testing was coordinated with Bally and entailed monitoring water levels for a short period of time, approximately 45 minutes, while MUN-3 was shut down. The results of this test indicated that when MUN-3 is shut down, the water levels rapidly rebound in well 86-5D, followed by a rebound in 86-5S. The rebound in 86-5D over the period of 45 minutes was greater than 3 feet. The rebound in 86-5S lagged about 20 minutes behind that in 86-5D and was about 0.8 feet in magnitude. When MUN-3 was restarted the water level in 86-5S dropped back to its initial water level within fifteen minutes and dropped approximately a foot in 86-5D over the same period. This response in conjunction with the response observed at 87-7I indicates that these wells are hydraulically connected to MUN-3. The additional conclusion is that water levels in the above wells had stabilized and are under greater hydraulic influence from MUN-3 than from PW-01 as evidenced by the slopes of the response curves.

3.4.3.5 Test Analysis

Drawdown data from selected wells was compiled, processed and analyzed using AQTESOLV™ software to determine relevant aquifer parameters. Data for wells PW-01, MW-01 and MW-02 were selected for analysis out of all of the monitored observation wells, as these wells were felt to provide the best quantification of the local

aquifer storage and transmission potential. Drawdown at wells along the fault zone was clearly the additive effect of well interference, and therefore analysis of these wells would not provide an accurate assessment of the aquifer permeability and storage potential. Conversely, the near absence of any hydraulic connection between well PW-01 and the Newark Basin to the southeast, as inferred from the low to no response at wells MW-06 and 87-8I, precluded these wells from any further quantitative analysis. Lastly, wells MW-05 and MW-03 exhibited slight trends indicating that they were influenced by pumping at Well PW-01. Meaningful analysis for aquifer parameters from data collected at well MW-03 is prevented by the influence of pumping at residential well RW-10, which overshadows the influence of PW-01 at MW-03. MW-05 is completed in the gneiss and while providing a directional indication of where water supplying PW-01 may be sourced from, a meaningful analysis for aquifer parameters with respect to pumping at PW-01 is impacted by the delayed recharge effects observed, but not quantified, at MW-05.

Review of the time-drawdown plots for the pumping well (PW-01), pilot well (MW-01) and observation well MW-02 indicate that the response of these wells to pumping best conforms to a classic delayed yield model. As presented earlier, the geologic setting is very complex, with the variation in geologic formations and inherent structure contributing to large variations in aquifer hydraulic connection and therefore large variations in local groundwater storage and transmission. The aquifer system that PW-01 is completed in is best described as a regional fault system trending northeast-southwest, with large cavernous voids, in some cases solution enhanced in the Leithsville, with considerable storage and transmission capacity. Smaller tectonic stress and stress relief fractures are interconnected to the fault system along with a variably thick and variably saturated unconsolidated overburden in direct or delayed hydraulic connection to the fault system. Added to this is the shallow fracture rind atop the gneiss in the uplands, which transmits groundwater off the uplands into the valley fault system more easily than it recharges deeper fractures within the gneiss. As such, the wells and aquifer system were analyzed according to the Moensch delayed yield model, with comparison to the Neuman delayed yield model. The Moench solution uses the following equations to calculate aquifer properties based upon the Laplace Transformation:

Pumped Well:

$$\overline{h_{wD}} = \frac{2(A + S_w)}{p(1_D - d_D)[1 + pW_D(A + S_w)]}$$

Observation Well:

$$\overline{h_{wD}}' = \frac{2E'}{p(1_D - d_D)[1 + pW_D(A + S_w)]}$$

Where:

$$A = \frac{2}{(1_D - d_D)} \sum_{n=0}^{\infty} \frac{K_0(q_n)\{\sin[\varepsilon_n(1-d_D) - \sin[\varepsilon_n(1-1_D)]\}^2}{\varepsilon_n q_n K_1(q_n)[\varepsilon_n + 0.5\sin(2\varepsilon_n)]}$$

$$E = 2\sum_{n=0}^{\infty} \frac{K_0(q_n r_D)\cos(\varepsilon_n z_D)\sin[\varepsilon_n(1-d_D) - \sin[\varepsilon_n(1-1_D)]}{q_n K_1(q_n)[\varepsilon_n + 0.5\sin(2\varepsilon_n)]}$$

$$E' = 2\sum_{n=0}^{\infty} \left\{ \frac{K_0(q_n r_D)\cos(\varepsilon_n z_D)\sin[\varepsilon_n(1-d_D) - \sin(\varepsilon_n z_{1D})]}{(z_{2D} - z_{1D})\varepsilon_n q_n K_1(q_n)[\varepsilon_n + 0.5\sin(2\varepsilon_n)]} \right\} \bullet \{\sin[\varepsilon_n(1-d_D) - \sin[\varepsilon_n(1-1_D)]\}$$

The following diagram presents the conceptual configuration of the Moench solution:

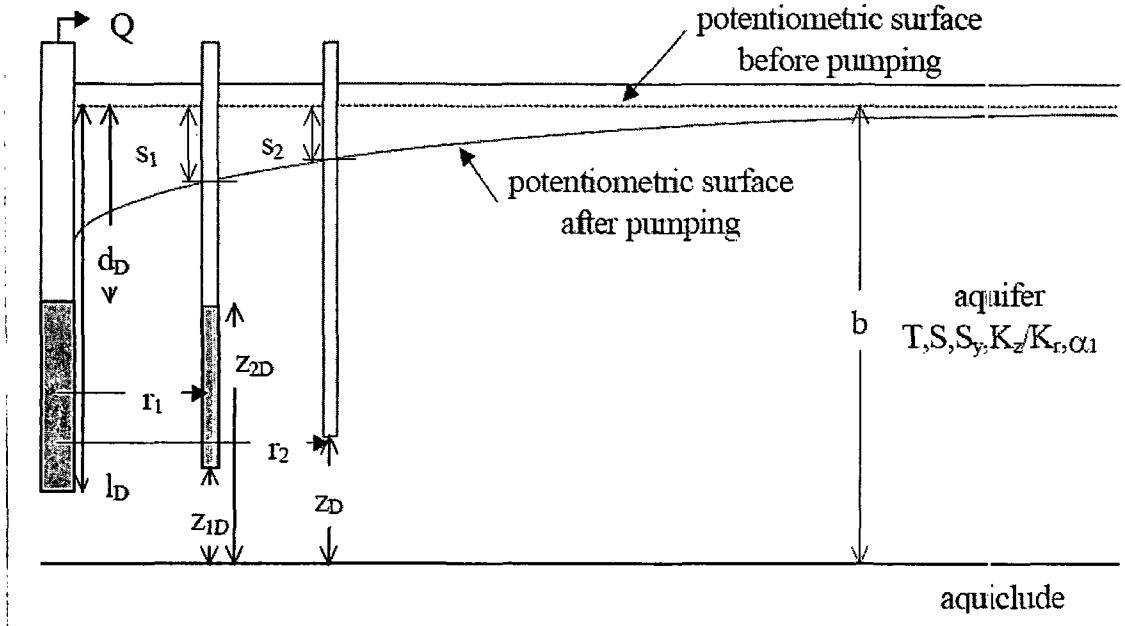

(HYDROSOLVE)

Recovery data was analyzed according to the following solution by Theis:

$$s' = \frac{Q}{4\pi T}[\ln(t/t') - \ln(S/S')]$$

The following diagram presents the conceptual configuration of the Theis solution:

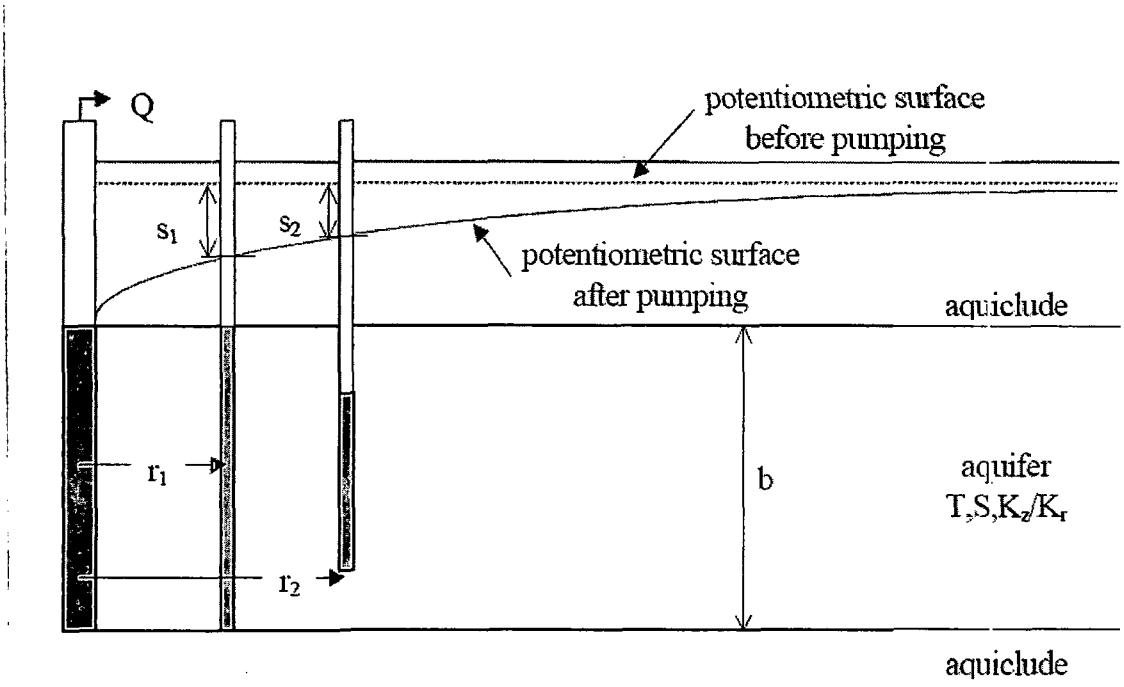

(HYDROSOLVE)

l_D = distance between bottom of open interval in pumping well an initial position of piezometric surface divided by initial saturated thickness of aquifer [L].

b = Thickness of aquifer [L].

d_D = Distance piezometric surface and open interval of well [L].

K = Hydraulic conductivity [L/T].

p = Laplace transform variable.

π = Pi (approximately equal to 3.14).

Q = Pumping rate [V/T].

r_D = radial distance [L].

S = Coefficient of storage (storativity) during pumping [dimensionless].

S' = Coefficient of storage (storativity) during recovery [dimensionless].

S_w = Wellbore skin [dimensionless].

S_y = Specific yield of aquifer [dimensionless].

s = Displacement [L].

s' = Residual displacement [T].

T = Transmissivity [L^2/t].

t = Time since pumping began [T].

t' = Time since pumping ceased [T].

z_D = Distance above bottom of aquifer divided by initial saturated thickness of aquifer [L].

z_{1D} = Distance above bottom of aquifer to bottom of observation well open interval divided by initial saturated thickness of aquifer [L].

z_{2D} = Distance above bottom of aquifer to top of observation well open interval divided by initial saturated thickness of aquifer [L].

The analysis plots are included in **Appendix E**. Although drawdown data from both wells PW-01 and MW-01 were analyzed, well MW-01 drawdown data was felt to be

more representative of the response of the ambient aquifer to the pumping of PW-01 than the drawdown in PW-01, as a result of the increased head loss in PW-01 due to turbulent flow in and near well. The Moench solution provided an excellent fit to the data and predicted a transmissivity of 1,163 feet^2 per day, a specific yield of 0.001 and a specific storativity of 4e-6. Aquifer parameters from the test analysis are included in **Table 5** and the AQTESOLV™ plots are included in **Appendix E**.

Transmissivity is the product of the aquifer thickness (b) and the hydraulic conductivity (K). Analysis of the pumping data collected from wells PW-01, MW-01 and MW-02 indicated an average hydraulic conductivity of 48.9 ft/day and an average aquifer transmissivity of 1,963. Storativity estimates from wells MW-01 and MW-02 indicated a storativity ranging from 10^{-3} to 10^{-6}.

Recovery data from the same wells were analyzed also. Because the eductor pipe connected to the submersible pump in PW-01 was not fitted with a check valve, the first few minutes of the recovery data for PW-01and perhaps MW-01 were interfered by water in the pipe rushing back into the borehole. Therefore the first few minutes of the recovery data set show an abnormally high rate of recovery and were necessarily ignored in the final analysis of this well. This corresponds to large values of t/t' where t is the time since the onset of pumping and t' is defined as the time since the pump was shut off. Recovery analysis was performed via the Theis Confined Residual Drawdown Method. As shown in **Table 5,** recovery data from wells MW-01 and MW-02 indicated slightly greater hydraulic conductivity from the analysis of recovery data than did PW-01. The average hydraulic conductivity from the recovery analysis was 56.4 ft/day. These data are consistent with data from the pumping phase of the test. Combined recovery and pumping phase data were also analyzed. The average hydraulic conductivity resulting from these analyses was 55.5 ft/ day, again consistent with the drawdown and recovery analyses. The overall average hydraulic conductivity for the three modes of analysis was 53.5 ft/day. All analyses provided fairly consistent results.

In addition to the transient time-drawdown analyses, ARCADIS performed a distance-drawdown analysis of drawdown at the sets: PW-01, MW-01, MW-02, MW-01, MW-02, and residential well RW-03. Well PW-01 exhibited approximately 130 feet of drawdown as discussed above. MW-01 located 10 feet away exhibited 60 feet of drawdown. Well MW-02 located 246 feet away experienced 14 feet of drawdown and RW-03, located approximately 700 feet from PW-01, experienced 7 feet of drawdown. The analysis indicates that the line of zero drawdown southwest of well PW-01 in the fault zone would be 700 to 900 feet (depending on the well set evaluated) in the

absence of operation of MUN-3. The distance-drawdown plot further suggest that the drawdown observed at wells MW-04, MUN-1 and especially 87-7I, was the result of mutual interference between wells PW-01 and MUN-3.

3.4.3.6 Projection of Long-Term Worst Case Scenario Drawdown

Drawdown data was projected out to anticipate the effect of six months of pumping with no recharge (a prediction of the reasonable worst case scenario). Total drawdown at PW-01 was projected out to anticipate the effect of six months of pumping with no recharge. However, little additional drawdown was predicted in PW-01. Maximum drawdown after 6 months of pumping with no recharge was predicted to be on the order of 110 to 120 feet in PW-01. These projections are shown on **Figure 11.** This analysis also indicated that under the above conditions approximately 85 feet of drawdown would occur at well MW-01. This analysis indicates that well PW-01 would have a pumping elevation of approximately 300 feet and the water level in the aquifer would be at and elevation approximately 30 to 40 feet greater.

Drawdown was also projected out to anticipate the effect of six months of pumping with no recharge for other wells monitored during the test. The drawdown in the aquifer at Well MW-01 was projected to be 85 feet bgs indicating that the water level in the aquifer just outside PW-01 would be approximately 362 feet msl. At MW-04, the projected water level would be 421 feet msl and at 87-71 the water level would be 432 feet msl. Under these conditions the water level at MUN-1 is predicted to be 411 feet msl indicating that the pumping from the BRM well would establish a third zone of depression under this projected worst case scenario.

Drawdown was not predicted for MUN-3; however, based upon observations made during and after the December 2005 aquifer pumping test it would be expected that the depth to water in MUN-3 would drop by an equal or greater amount than that at PW-01 and that 87-71 would remain in the capture zone of MUN-3. This increased drawdown at MUN-3 in conjunction with the predictions for the wells lying in between the locations of MUN-3 and PW-01indicates that the divide presently at MUN-1 would split with one side moving towards MUN-3 and that a secondary divide would develop between wells MUN-1 and MW-04. Thus PW-01 would be protected by two groundwater divides.

3.4.3.7 Plume Monitoring at Well 87-7I Groundwater Samples

The EPA site located in Bally is presently monitored via a semi-annual sampling plan to continually evaluate the effectiveness of the remedy, groundwater capture and treatment. Water samples are presently collected and analyzed for site related VOCs by EPA Method 624 and 1,4-dioxane by EPA Method 8270C. Water is treated by physical removal via air stripping. Monitoring presently consists of monitoring five down gradient wells to ensure that the plume is being captured. These wells include 92-17, 92-18I, 92-19, 92-20I and 97-23I. At present the sampling program indicates that the downgradient edge of the plume is between wells 92-18I and 97-23I. Additionally, Well MUN-1 is sampled semiannually to maintain control of the extent of the plume along strike. **Table 7** presents the results of the last Bally Groundwater Site sampling event conducted in September of 2005. During this event an additional sample was collected from Well MW-04 to provide verification that concentrations of site related VOCs were not present in the groundwater at the northern edge of Bally. The results indicate that the concentrations of total VOCs at all of the site monitoring wells sampled were less than 50 µg/L and that 1,4-dioxane was not detected in any well sampled. There were no detectable concentrations of Site related VOCs or 1,4-dioxane in the sample collected from well MW-04.

As stated above, per the request of the EPA, groundwater samples were collected from Well 87-7I just before the test started and again following pump shutdown. The samples were analyzed for the same parameters as the samples that are collected as part of the semi-annual sampling program, **Table 8** presents the results of these samples. 1,1-dichloroethylene (1,1-DCE), 1,1,1-trichloroethane (1,1,1-TCA) and trichloroethylene (TCE) were detected in the sample from December 5, 2005 however, all three were below their regulatory MCLs. The total VOC concentration for this sample was 7.7 micrograms per liter (µg/L) and the TCE concentration was 2.3 µg/L. In the sample collected from this well at the end of the test all three of these compounds were below their Reporting Limits (RL) and no other compounds were detected. This indicates that pumping of PW-01 did not induce noticeable migration of the plume towards PW-01. This is also further support for the conclusion that the drawdown observed at 87-7I was a result of the expanding cone of depression around MUN-3 due to the reduced water availability from the operation of PW-01.

Plume characterization activities conducted as part of the regular monitoring program and aquifer test give favorable indications for the operation of PW-01. However in the

interest of ensuring that long term operation of PW-01 does not result in migration of the plume towards PW-01, plume management monitoring will be conducted. This program is described below.

4. Well PW-01 Sustainable Yield

The final pumping test was performed at the Bally design yield to directly measure the impact a well at this operating capacity will have on the local and regional aquifer system and especially existing groundwater users. Results of the WRI indicate PW-01 is completed in an exceptional fault aquifer system with above average groundwater storage and transmission potential, as attested by the high specific capacity of PW-01 (2.6 gpm/ft) and in broader terms the relatively high transmissivity of the aquifer. In an average precipitation year, a 350 gpm withdrawal rate sustained for over a week results in approximately 220 feet of remaining available drawdown in the well and as much as 270 feet in the immediate surrounding aquifer. The 90% or better recovery of the well in less than an hour further supports the capacity of the aquifer system.

The duration of the test was adequate to see beyond local delayed drainage effects, which confirmed that the design yield is sustainable within the capacity of the aquifer on a short-term basis. The test duration was also adequate to assess more distant low permeability to no-flow boundary effects on the well yield. Although the eight day test identified that PW-01 interferes with MUN-3, this interference has no material effect on the yield of PW-01. No sudden increase in the rate of drawdown at PW-01 or any observation wells, other than the slight increase attributed to the end of delayed drainage, was observed throughout the test. Drawdown in PW-01 had apparently stabilized by the end of the test with zero net change in drawdown over the last 12.2 hours of the test and the water level gently fluctuating by less than 0.7 feet.

The lack of any material effect on the yield of PW-01 as a result of interference with MUN-3 indicates that the majority of the groundwater withdrawn at PW-01 is sourced from directions other than to the southeast. Although much of this groundwater likely originates further to the northeast in the regional fault system/aquifer along the Newark Basin, the gneiss appears to provide a significant proportion as well. The WRI indicated that the gneiss is either in unconformable contact with the dolostone or is adjacent to it as a result of faulting. Rising water levels in well MW-5 following precipitation events and the occurrence of perennial springs approximately located along the trace of the contact, indicate the gneiss is a steady source of groundwater recharge to the lower lying Leithsville Formation along the contact/fault conduit. Background monitoring of well water levels prior to the October test first indicated the

latent drainage from the gneiss. The water level in well MW-05 was continuing to rise for seven days following the precipitation event preceding the October pumping test. Once the October test started, the water level continued to rise, although at a slower rate, returning to the rate prior to the test, once the pump was turned off. The water level in this well continued to rise for three additional days before leveling off. The above indicated that: 1) latent drainage off the gneiss may last upwards of seven days, which compared to the frequency of rainfall events in average precipitation years, suggests that drainage is essentially constant, at variable flows that peak and wane with rainfall events, and 2) well MW-05 and the gneiss contact/fault is in hydraulic communication with PW-01 and is therefore a source of groundwater to this well.

Lastly, to evaluate the long-term sustainability of the yield of PW-01 and to determine the magnitude of interference between PW-01 and MUN-3 in the permeable fault aquifer between the wells, late time drawdown data from key wells PW-01, MW-04, MUN-1 and 87-7I were projected out to anticipate the effect of six months of pumping with no recharge. Drawdown trends following the estimated cessation of delayed drainage at a given well were used to best assure the most accurate projection possible. **Figure 11** shows the semi-log projections at the above wells. The projection for PW-01 indicates that after six months of pumping without any precipitation recharge, drawdown at the well would be on the order of 117 feet, or only approximately sixteen (16) more feet than recorded by the end of the 8-day test. Projections for the interfered wells MW-04, MUN-1 and 87-7I predicted 23, 302 and 14 feet of drawdown after six months of simultaneous operation of PW-01 and MUN-3. This represents approximately 16, 23 and 8 additional feet of respective drawdown from that observed by the end of the December test.

The projections indicate that the yield at PW-01 is sustainable and the divide is a durable feature that will remain when wells PW-01 and MUN-3 are operated simultaneously.

This analysis indicated that a total of approximately 110 to 120 feet of drawdown would occur at well PW-01 following six months of pumping with no recharge as discussed in Section 3.4.3.6. Total drawdown at in the aquifer near the pumping well was projected to be approximately 85 feet. This analysis indicates a pumping elevation of approximately 300 feet leaving greater than 200 feet of available drawdown remaining.

5. Well PW-01 Interference with Existing Groundwater Users

The December test at PW-01 indicated that pumping at PW-01 did not cause any insurmountable issues at nearby residential wells. Well RW-03 was the only well where a problem was encountered. The issue at well RW-03 occurred largely because of the type of well installed (jet-pump) and could be solved by installing a submersible type pump as greater than 70 feet of available drawdown remained at the conclusion of the December 2005 test. Similar amounts of drawdown were observed at residential wells RW-04 and RW-05; however, no problems were encountered at these wells during the test. Submersible pumps are the most commonly applied technology for modern residential wells in this area so it is likely that submersible pumps are used in these wells. Bally has indicated that they will be sending a letter to the residents to notify them of the plan for dealing with potential future problems relating to residential wells.

6. Well PW-01 Water Quality

Just prior to pump shutdown on December 13, 2005, a ground water sample was collected from PW-01 for analysis of PADEP New Groundwater Source parameters and VOCS. Sample bottles were filled directly from a sample port in the discharge line. That portion of the sample for coliform analysis was collected in three vials at 15-minute intervals. Immediately following collection, sample bottles were placed on ice and immediately delivered to PADEP certified laboratories under chain-of-custody protocol.

The analytical results for these samples are included on **Table 6**. **Appendix G** contains a copy of the original laboratory report. No parameters were detected above the PADEP MCLs indicating that groundwater quality at PW-01 meets drinking water standards. All three of the samples for coliform analysis came back with a colony count of zero confirming that the single positive return for the sample collected during the June 2005 aquifer test was anomalous.

In addition to the new source sample, ARCADIS collected a MPA sample at the end of the aquifer test to evaluate the potential for the well to be under the influence of surface water. The MPA analysis is required to be collected where the potential exists for water to be drawn from surface water into the well. Based on PADEP requirements, this includes all karst aquifer systems with a static water level less than 100 feet below grade. The MPA filter was connected to the discharge line sample port, which was opened to allow an approximate 3 gpm flow to pass through the filter for

approximately 100 minutes. After approximately 300 gallons of discharge water was filtered, conforming to the PADEP stipulated volume range of 300 to 1000 gallons, the filter was delivered under chain-of-custody to Seewald Laboratories, Inc. in Williamsport, PA for analysis. As with the MPA sample collected during the June test, no particulates were identified. However, per PADEP requirements the well will have to undergo a six month special monitoring program for the Surface Water Identification Procedure (SWIP). This program will occur during the first six months of system operation.

7. Plume Management

To assure that the long-term operation of PW-01 does not promote adverse migration of the existing chlorinated VOC plume towards the well, preventive measures are presented here to first allow assessment of any plume changes and then secondly to outline a course of action to mitigate any plume movement. This program is designed to monitor groundwater quality between MUN-3 and PW-01 in a system where pumping of MUN-3 is the selected remedy for the Bally Groundwater Contamination Site plume and that the plume has not been remediated through another means.

7.1 Sentinal Well Monitoring

In addition to the required PADEP Community Water Source Monitoring, and the existing groundwater monitoring program for the plume, it is proposed that additional sentry well monitoring activities be conducted to ensure that contamination is not drawn towards PW-01. This monitoring will consist of the following components:

- Continued monitoring of MUN-1, and
- Periodic sampling of wells MW-04, 87-7I, 86-5S and 86-5D.

After initiation of pumping at PW-01 for water supply purposes samples will be initially collected monthly from the latter set of wells. This program will be maintained for a period of one year, after which the sampling period will switch to quarterly. On the third year the program will become semi-annual and will be rolled into the existing semi-annual groundwater monitoring program for the plume. If increasing VOC levels are detected in one or more of the latter wells, the sampling frequency will be reevaluated.

7.2 Planned Response Actions

In the event that the periodic monitoring program indicates that the plume is migrating towards PW-01, several courses of action could be followed. A brief description of each of the two most likely response actions are as follows:

- Increase pumping rate at MUN-3

  Because well MUN-03 presently has additional capacity, according to the DRBC permit issued for the well and the available drawdown, the pumping rate at MUN-3 could be increased in order to expand the capture zone of MUN-3. Additionally, the pump could be set at a lower elevation within the well (as it is presently set at only 50 percent of the maximum depth of the well) which could allow for a higher pumping rate. The treatment system for MUN-3 also presently has additional capacity to remove VOCs from the water phase.

- Institute cutoff pumping program at MUN-1

  A pumping program at MUN-1 could be instituted to prevent further migration of any elevated concentrations of VOCs. Based upon the present plume location, the drawdown projections for six months of pumping with no recharge, and the location of MUN-1, it is expected that the pumping of MUN-1 would provide an effective cutoff of concentrations of VOCs escaping the capture zone of MUN-3.

The two options presented above should be sufficient, either each by it self, or some combination of the two, to control migration of the plume towards PW-01. However, based upon the results of the testing that has been conducted to date, plume migration is not expected.

8. Conclusions and Recommendations

The data collected during the investigation aided in evaluating the suitability of the Well Site for the location of a water supply well. Several phases of testing were conducted at the Well Site to thoroughly evaluate the site with respect to groundwater availability and quality and the resulting aquifer response. These phases were conducted with input from Bally and the various regulatory agencies involved with the Well Site evaluation. The investigation has indicated that considerable groundwater is

available to the installed well (PW-01). At present the investigation indicates that PW-01 is capable of producing (350 gpm) which is more than three times the present average Bally water usage.

Samples were collected at several points during the investigation, as a means of evaluating the quality of the water produced by PW-01. The analytical results indicated that the water was of sufficient quality to meet all of the PADEP requirements for a new community groundwater source for drinking water. Two sets of samples were collected approximately six months apart.

Water level data indicate that beneficial interference results from the pumping at PW-01. This interference results in an increased zone of capture for MUN-3, and therefore a stronger capture zone for the present extent of the plume, which, based upon the sampling conducted as part of the test, is less than was previously thought. The recommendation for use of PW-01 for public water supply assumes that MUN-3 continues to operate as the selected remedy for the Bally Groundwater contamination Site in the event that the plume has not been remediated through other means developed by advances in technology.

Based upon the data collected to date, PW-01 provides water of sufficient quality and quantity to be used as the new groundwater source for Bally. The proposed monitoring program should be instituted to assist in further evaluation of any potential impacts of long-term pumping at PW-01. The next steps towards connecting PW-01 to the Bally water supply system should be instituted. These steps include design and construction of the well house; design, permitting, and installation of the pipeline to connect PW-01 to the Bally water distribution system; and obtaining the required DRBC water extraction permit.

9. References

Ackerman, Franklin S., 1970. Soil Survey of Berks County Pennsylvania, Soil Conservation Service, United States Department of Agriculture.

ASG, 2005. Phase II Bog Turtle Assessment Report.

ARCADIS, 2003. Pre-Drilling Plan for Potential Installation of Municipal Supply Well, Borough of Bally, Berks County Pennsylvania.

ARCADIS, 2004. Pre-Drilling Plan Addendum, Proposed Shuhler South Water Supply Well.

ARCADIS, 2005a. Pre-Drilling Plan Addendum, Proposed Longacre Water Supply Well.

ARCADIS, 2005b. Aquifer Pumping Test Plan, Proposed Bally Water System Supply Well, Berks County, Pennsylvania.

CEC, 2002. Pre-Drilling Plan for Installation of Back-up Municipal Supply Well, Borough of Bally, Berks County, Pennsylvania.

EPA Environmental Photographic Interpretation Center (EPIC), 1992. Fracture Trace Analysis, Berks County Study Area, Berks County, Pennsylvania. TS-PIC-92169.

EPA, 2005. Second Five Year Review Report, Bally Groundwater Contamination Site.

Glaeser, J. Douglass, 1966. Provenance, Dispersal and Depositional Environments of Triassic Sediments in the Newark-Gettysburg Basin, Commonwealth of Pennsylvania, Department of Environmental Resources, Bureau of Topographic and Geologic Survey.

Hantush, M.S., 1961a. Drawdown around a partially penetrating well. Jour. of the Hyd. Div., Proc. of the Am. Soc. Of Civil Eng., vol. 87, no. HY4, pp. 83-98.

Hantush, M.S., 1961b. Aquifer tests on partially penetrating wells. Jour. of the Hyd. Div., Proc. of the Am. Soc. Of Civil Eng., vol. 87, no. HY5, pp. 171-194.

HydroSOLVE, AQTESOLV for Windows Users Guide.

Intex, 1988. Groundwater Resources Study, Prepared for Berks-Montgomery Council of Government.

Kent, D.V., Olsen, P.E., 1997. Paleomagnetism of Upper Triassic continental sedimentary rocks form the Dan River-Danville rift basin (eastern North America). Geological Society of America Bulletin, v. 109, pp. 366-377.

Kodama, K.P., Hedlund, C., Gosse, J., and Strasser, J., 1994. Rotated paleomagnetic poles from the Sassamansville syncline, Newark basin, southeastern Pennsylvania. Jour. Of Geophysical Research, vol. 99, no. b3, pp 4643-4653.

LeGrand, Harry E., 2004. A Master Conceptual Model for Hydrogeological Site Characterization in the Piedmont and Mountain Region of North Carolina, North Carolina Department of Environment and Natural Resources.

Moench, A.F., 1985. Transient flow to a large-diameter well in an aquifer with storative semiconfining layers. Water Resources Research, vol. 21, no. 8, pp. 1121-1131.

Moench, A.F., 1996. Flow to a well in a water-table aquifer: an improved Laplace transform solution. Ground Water, vol. 34, no. 4, pp. 593-596.

National Oceanic and Atmospheric Agency (NOAA), 2005. Climate at a Glance.

PADEP, 1998. Public Water Supply Manual, Part II, Community System Design Standards.

Pennsylvania Geologic Survey, 1980. Pennsylvania Geologic Map.

Risser, Dennis W., Folmar, Gordon J., and Gburek, William J., 2005. Comparison of Methods for Estimating Ground-Water Recharge and Base Flow at a Small Watershed Underlain by Fractured Bedrock in the Eastern United States, U.S.G.S. Scientific Investigations Report 2005-5038.

Schlische, Roy. 1992. Structural and Stratigraphic Development of the Newark Extensional Basin, Eastern North America: Evidence for the Growth of the Basin and its Bounding Structures, Geological Society of America Bulletin, v. 104, pp. 1246-1263.

Sloto, Ronald A., 1994. Geology, Hydrology, and Ground Water Quality of Chester County, Pennsylvania, Chester County Water Resources Authority Water-Resource Report 2.

Sloto, Ronald A., 2004. Geohydrology of the French Creek Basin and Simulated Effects of Drought and Ground-Water Withdrawals, Chester County, Pennsylvania, U.S.G.S. Water Resources Investigations Report 03-4263.

Sloto, Ronald Al, and Buxton, Debra E., 2005. Water Budgets for Selected Watersheds in the Delaware River Basin, Eastern Pennsylvania and Western New Jersey, U.S.G.S. Scientific Investigations Report 2005-5113.

Streltsova, T.D., 1988. Well Testing in Heterogeneous Formations, John Wiley & Sons, New York, 413p.

Theis, C.V., 1935. The relation between the lowering of the piezometric surface and the rate and duration of discharge of a well using groundwater storage. Am. Geophys. Union Trans., vol. 16, pp. 519-524.

Withjack, M.O., Schlische, R.W., and Olsen, P.E., 1998. Diachronous rifting, drifting, and inversion on the passive margin of central eastern North America: An analog for other passive margins. AAPG Bulletin, v. 82, p. 817-835.

ARCADIS

Table 1. Well Construction Details, Bally, Pennsylvania.

Well ID	Installation Date	Purpose	Total Depth of Boring (ft bgs)	Total Depth of Casing (ft bgs)	Elevaton of Bottom of Casing (ft amsl)	Elevation of Bottom of Boring (feet amsl)	Construction Details	Diameter (inches)	Total Well Depth (feet bgs)	Elevation of Bottom of Well (feet amsl)	Monitoring Interval (feet bgs)	Monitored Hydrogeologic Unit	Survey MP Elevation (feet amsl)	Estimated Q (gpm) **	Notes/Source
86-5S	Apr-86	Monitoring	72	NA	NA	396.62	NA	NA	64.5	404.1	34-64	Brunswick	468.62	NA	
86-5D	Apr-86	Monitoring	165	NA	NA	304.18	NA	6	164.8	304.4	112-164.8	Brunswick	469.18	NA	
87-7I	Nov-87	Monitoring	133	NA	NA	334.79	Steel	6	132.5	335.3	NA	Brunswick	467.79	NA	
87-8I	Dec-87	Monitoring	133	NA	NA	316.48	Steel	6	132.8	316.7	NA	Brunswick	449.48	NA	
87-10I	Dec-87	Monitoring	121	NA	NA	328.36	Steel	6	120.9	328.4	NA	Brunswick	449.26	NA	
92-15I	Jan-93	Monitoring	180	160	290.33	290.33	Sch-40 PVC	2	180.0	290.3	160 - 180	Brunswick	470.33	NA	
92-17	NA	Monitoring	440	NA	NA	2.87	Steel	6	440.0	2.9	52	Brunswick	442.87	NA	
92-18I	Nov-93	Monitoring	180	60	252.84	252.84	Sch-40 PVC	2	120.0	312.8	60 - 120	Brunswick	432.84	NA	
92-19I	May-93	Monitoring	440	170	12.94	12.94	Sch-40 PVC	2	190.0	262.9	170 - 190	Brunswick	452.94	NA	
92-20I	Nov-93	Monitoring	118	58	315.04	315.04	Sch-40 PVC	2	118.0	315.0	58 - 118	Brunswick	433.04	NA	
94-21	1994	Monitoring	NA	NA	NA	NA	NA	NA	NA	NA	NA	NA	464.42	NA	
97-23I	1997	Monitoring	150	90	278.99	278.99	NA	NA	NA	NA	90 - 150	NA	428.99	NA	
MUN WELL 1	1951	Municipal	272	NA	196.23	196.23	NA	NA	NA	NA	NA	Brunswick	468.23*	277	Published
MUN WELL 3	1977	Municipal	303	154	175.22	175.22	NA	10	303	NA	NA	Brunswick	478.22	300	DRBC permit
BALLY RIB. MILL	NA	Industrial	NA	NA	NA	NA	NA	NA	NA	NA	NA	Brunswick	NA	190	Short term use rate
MW-01 (Longacre)	Jun-05	Exploration	385	160	88.95	88.95	Steel	6	385.0	89.0	165 - 355	Leithsville	473.95	160	48 hour test
MW-02 (Longacre)	Aug-05	Observation	285	238	182.56	182.56	Steel	6	285.00	182.6	238 - 285	Leithsville	467.56	300	Drilling estimate
MW-03 (Longacre)	Aug-05	Observation	420	38	73.21	73.21	Steel	6	420.00	73.2	38 - 420	Leithsville	493.21	10	Drilling estimate
MW-04 (Longacre)	Sep-05	Observation	280	120	199.65	199.65	Steel	6	280.00	199.7	120 - 280	Leithsville	479.65	NA	
MW-05 (Longacre)	Sep-05	Observation	130	43	360.41	360.41	Steel	10	130.00	360.4	43 - 130	Gneiss	490.41	50	Drilling / Temporary well
PW-01 (Longacre)	Aug-05	Production	420	170	53.56	53.56	Steel	8	420.00	53.6	170 - 420	Leithsville	473.56	350	3 & 8 day aquifer tests*** at 350 gpm
MW-06 (Shuhler)	Oct-05	Exploration	300	66	144.39	144.39	steel	6	300.00	144.4	66 - 300	Brunswick	444.39	230	72 hour test

Notes:

NA	Not Available
MP	Measuring Point
bgs	Below ground surface
amsl	Relative to mean sea level (NAVD 1988)
*	Temporary elevation for pumping test, Concrete casing elevation 468.4
**	Estimated short term production not a long term sustainable yield
***	Tests identified as Step Test (October 2005) and Final Aquifer Test (December 2005) in report

ARCADIS

Table 2. Analytical Results for Groundwater Samples Collected from MW-01 June 2005
Bally, Pennsylvania

Parameter	MCL[1]		Result[2]	Unit[3]
PRIMARY CONTAMINANTS				
Volatile Organic Chemicals (VOCs)				
Benzene	0.005	<	0.0005	
Carbon Tetrachloride	0.005	<	0.0005	
o-Dichlorobenzene	0.6	<	0.0005	
para-Dichlorobenzene	0.075	<	0.0005	
1,2-Dichloroethane	0.005	<	0.0005	
1,1-Dichloroethylene	0.007	<	0.0005	
cis-1,2-Dichloroethylene	0.07	<	0.0005	
trans-1,2-Dichloroethylene	0.1	<	0.0005	
Dichloromethane	0.005	<	0.0005	
1,2-Dichloropropane	0.005	<	0.0005	
Ethylbenzene	0.7	<	0.0005	
Monochlorobenzene	0.1	<	0.0005	
Styrene	0.1	<	0.0005	
Tetrachloroethylene	0.005	<	0.0005	
Toluene	1	<	0.0005	
1,2,4-Trichlorobenzene	0.07	<	0.0005	
1,1,1-Trichloroethane	0.2	<	0.0005	
1,1,2-Trichloroethane	0.005	<	0.0005	
Trichloroethylene	0.005	<	0.0005	
Vinyl Chloride	0.002	<	0.0005	
Xylenes (Total)	10	<	0.0005	
Synthetic Organic Chemicals (SOCs)				
Alachlor	0.002	<	0.0001	
Atrazine	0.003	<	0.001	
Benzo(a)Pyrene	0.0002	<	0.0001	
Carbofuran	0.04	<	0.002	
Chlordane	0.002	<	0.001	
2,4-D	0.07	<	0.0005	
Dibromochloropropane (DBCP)	0.0002	<	0.00001	
Di(2-Ethylhexl) Adipate	0.4	<	0.0006	
Di(2-Ethylhexl) Phthalate	0.006	<	0.0006	
Endothall	0.1	<	0.009	
Ethylene Dibromide (EDB)	0.00005	<	0.00001	
Hexachlorocyclopentadiene	0.05	<	0.00005	
Lindane	0.0002	<	0.00005	
Methoxychlor	0.04	<	0.0005	

ARCADIS

Table 2. Analytical Results for Groundwater Samples Collected from MW-01 June 2005
Bally, Pennsylvania

Parameter	MCL[1]		Result[2]	Unit[3]
Oxamyl (Vydate)	0.2	<	0.002	
PCBs	0.0005		N/A [4]	
Pentachlorophenol	0.001	<	0.0003	
Picloram	0.5	<	0.0003	
Simazine	0.004	<	0.0003	
2,3,7,8-TCDD (Dioxin)	3×10^{-8}		N/A [5]	
Radionuclides				
Gross Alpha	15 [6]		1.37	pCi/L
Combined Radium (226 +228)	5		2.54	pCi/L
Beta Particle & Photon Activity	50 [7]		1.54 [7]	pCi/L
Uranium	30		0.60	µg/L
Inorganic Chemicals (IOCs)				
Antimony	0.006	<	0.0006	
Arsenic	0.05 [8]	<	0.0006	
Asbestos (Fibers longer than 10um)	7		N/A [9]	million fibers/L
Barium	2		0.0135	
Beryllium	0.004	<	0.0005	
Cadmium	0.005	<	0.0006	
Chromium	0.1	<	0.004	
Copper	1.0 [10]		0.031	
Cyanide (free CN)	0.2	<	0.003	
Fluoride	2		0.3	
Lead	0.005 [10]		0.0019	
Mercury	0.002	<	0.0002	
Nickel	NA [11]	<	0.002	
Nitrate (as Nitrogen)	10		1.7	
Nitrite (as Nitrogen)	1	<	0.001	
Selenium	0.05	<	0.003	
Thallium	0.002	<	0.0006	
Microbiological Contaminants				
Diatoms	NA		0 [12]	number observed
Algae	NA		0 [12]	number observed
Insect Parts/Crustacea	NA		0 [12]	number observed
Rotifers	NA		0 [12]	number observed
Plant Debris	NA		0 [12]	number observed
Coccidian Oocystes	NA		0 [12]	number observed
Giardia	NA		0 [12]	number observed

ARCADIS

Table 2. Analytical Results for Groundwater Samples Collected from MW-01 June 2005
Bally, Pennsylvania

Parameter	MCL[1]		Result[2]	Unit[3]
Sample 1: collected at 9:45				
Total Coliform	NA		21 [13]	number observed
E. Coli	NA		0 [13]	number observed
Sample 2: collected at 10:05				
Total Coliform	NA		0 [13]	number observed
E. Coli	NA		0 [13]	number observed
Sample 3: collected at 10:25				
Total Coliform	NA		0 [13]	number observed
E. Coli	NA		0 [13]	number observed
Other				
1,4-Dioxane	3.0 [14]	<	3.0	µg/L
Turbidity	1		N/A [15]	NTU
SECONDARY CONTAMINANTS				
Alkalinity	NA [11]		92	
Aluminum	0.2	<	0.025	
Chloride	250		3.1	
Color	15	<	5 [16]	color units
Foaming Agents	0.5	<	0.025	
Hardness	NA [11]		110	
Iron	0.3		0.196	
Manganese	0.05		0.007	
pH	6.5 - 8.5		7.47 [17]	pH
Silver	0.1	<	0.0006	
Sulfate	250		11	
Temperature	NA [11]		N/A	
Total Dissolved Solids	500		180	
Zinc	5		0.0206	

ARCADIS

Table 2. Analytical Results for Groundwater Samples Collected from MW-01, June 2005
Bally, Pennsylvania

Notes:

[1] MCL = Pennsylvania DEP Maximum Contaminant Levels for Community Groundwater Sources

[2] Bold if greater than MCL

[3] All Units in mg/L unless otherwise noted:
- µm = micrometers
- pCi/L = picocuries per liter (particle activity)
- µg/L = micrograms per liter
- mrem/yr = millirems per year (annual dose equivalent)

[4] Monitoring for PCBs is not required as there is no source of PCBs contamination within 1,000 feet of the new groundwater source (Verified by conversations w/ PADEP)

[5] Monitoring for Dioxin is not required as there is no source of Dioxin contamination within 1,000 feet of the new groundwater source (Verified by conversations w/ PADEP)

[6] Gross Alpha MCL excludes Radon and Uranium particle activity

[7] Beta Particle & Photon Activity MCL is for man-made radionuclides. Results are reported for Gross Beta. Reported MCL of 4 mrem/yr is converted to an equivalent MCL of less than or equal to 50 pCi/L for Gross Beta per PA DEP guidance.

[8] A new Arsenic MCL (0.010 mg/L) is effective January 23, 2006

[9] Monitoring for Asbestos is not required as the source is not believed by the PA DEP to be vulnerable to asbestos contamination

[10] The Copper and Lead primary MCLs are applicable only to bottled, vended, retail and bulk water hauling systems

[11] PA DEP has not published an MCL for this contaminant

[12] No significant amounts of the microbiological contaminant was found

[13] Per 100 milliliters

[14] No MCL exists for 1,4-dioxane; 3.0 µg/L is a potential standard for this compound for this site

[15] Only applicable to unfiltered surface water sources

[16] The pH of the sample was 7.84 at the time the color was measured. The PA DEP does not specify any pH parameters for color.

[17] The pH was taken from a sample where the temperature was 17.6 °C

N/A = Not Analyzed
NA = Not Applicable

Table 3. Details of Residential Wells in the Subject Property Vicinity, Bally, Pennsylvania.

Well ID	Name	RPE (ft MSL)	Depth of Casing (ft)	Total Depth of Well	Elevation of Bottom of Well
RW-01	Musser*	586.98		6.95	580.03
RW-02	Leister	517.96		99	418.96
RW-03	Wheeler	461.22		110	351.22
RW-04	Moll	466.13		116	366.13
RW-05	Weisser	463.99		100	405.49
RW-06	Gamler	459.64		58.5	399.64
RW-07	Longacre	463.84		60	353.84
RW-08	Shuhler, R.	466.58		110	136.58
RW-09	Smith	480.43		330**	150.43
RW-10	Branning	479.71	270**	275**	204.71
RW-11	Levengood	475.23		>200	<275.23
RW-12	Bauer	525.94	UTA	UTA	UTA
RW-13	Shuhler, J. & H.	441.34		74.23	367.11
RW-14	Ehst	433.39		55	378.39

Notes:
* Use caution and wear ORANGE, due to hunting on property
UTA = Unable to Access
** = based on owners recollection
RPE = Reference point elevation
MSL = Mean Sea Level

ARCADIS

Table 4. Water Levels at Key Points During Bally Water Resources Investigation, Bally, Pennsylvania.

Location ID	12/5/2005 WLE (ft msl)	12/5/2005 DTW (ft)	12/12/2005 WLE (ft msl)	12/12/2005 DTW (ft)	12/14/2005 WLE (ft msl)	12/14/2005 DTW (ft)
86-05D	442.63	26.36			439.88	29.11
86-05S	441.52	27.1			439.2	29.42
87-07I	446.19	21.6	441.08	26.71	441.5	26.29
87-08I	434.39	15.09	433.94	15.54	433.57	15.91
87-10I	440.98	8.28	440.32	8.94	440.15	9.11
92-15I	447.02	23.31	446.63	23.70	446.33	23.56
92-17	438	5.52	437.4	5.47	437.35	0.99
92-18I	432.11	0.73	429.63	3.21	431.85	0.99
92-19I	432.48	20.46	432.25	20.69	432.17	20.77
92-20I	425.27	7.77	424	9.04	424.35	8.73
94-21	448.52	15.9	448.1	16.32	447.81	16.61
97-23I	427.25	1.74	427.08	1.91	426.86	2.13
MUN-1	445.26	22.97	441.27	26.96	441.66	26.57
MUN-3	341.02	137.2	339.12	136.60	338.92	136.6
MW-01	446.92	27.03	386.95	87.00	440.41	33.55
MW-02	446.87	20.69	444.63	22.93	440.52	27.04
MW-03	448.58	44.63	442.77	50.44	442.79	50.42
MW-04	446.35	33.3	441.14	38.71	441.68	37.79
MW-05	488.72	1.69	488.01	2.40	487.28	3.13
MW-06	430.84	15.94	430.72	13.67	430.49	16.29
PW-01	446.61	140.6	333.54	140.60	440.41	33.15
PZ-01	469.92	2.59			469	3.51
PZ-02	467.19	2.74			467.15	2.78
PZ-03	459.69	4.32			459.42	4.59
PZ-04	466.41	4.85			467.41	3.85
SP-01	472.26	0.76				
SW-03	463.06	3.51			463.16	3.41
SW-04	467.13	3.55				
SW-05	450.43	8.83			450.01	9.25

Notes:
WLE = Water level elevation.
ft msl = feet above mean sea level.
DTW = depth to water

ARCADIS

Table 5. Aquifer Properties Calculated Based on the Final PW-01 Aquifer Test (December, 2005), Bally, Pennsylvania.

Well ID	Test Phase	T (ft^2/day)	S	Sy	b (ft)	K (ft/day)
MW-01	Pumping	1,163	9.36E-07	0.000513	30	38.77
PW-01	Pumping	2,487	N/A	N/A	50	49.74
MW-02	Pumping	1,743	0.00484	0.00484	30	58.09
Average		1,798				**48.87**
MW-01	Recovery	1,697	N/A	N/A	30	56.56
PW-01	Recovery	2,329	N/A	N/A	50	46.58
MW-02	Recovery	1,980	N/A	N/A	30	66.00
Average		2,002				**56.38**
MW-01	Combined	663	4.87E-05	585	30	22.10
PW-01	Combined	3,209	N/A	N/A	50	64.18
MW-02	Combined	1,948	7.04E-05	0.0044	30	64.94
Average		1,940				**50.41**
Overall Average		1,913				**51.88**

Notes:
T = Transmissivity
S = Storativity (unitless)
Sy = Specific Yield (unitless)
b = aquifer thickness is the footage of the well open to the productive interval as interpreted from the well logs
K = Hydraulic Conductivity
S and Sy cannot be determined from recharge data or the pumping well

ARCADIS

Table 6. Analytical Results for Groundwater Samples Collected from PW-01, December 2005
Bally, Pennsylvania

Parameter	MCL[1]		Result[2]	Unit[3]
PRIMARY CONTAMINANTS				
Volatile Organic Chemicals (VOCs)				
Benzene	0.005	<	0.0005	
Carbon Tetrachloride	0.005	<	0.0005	
o-Dichlorobenzene	0.6	<	0.0005	
para-Dichlorobenzene	0.075	<	0.0005	
1,2-Dichloroethane	0.005	<	0.0005	
1,1-Dichloroethylene	0.007	<	0.0005	
cis-1,2-Dichloroethylene	0.07	<	0.0005	
trans-1,2-Dichloroethylene	0.1	<	0.0005	
Dichloromethane	0.005	<	0.0005	
1,2-Dichloropropane	0.005	<	0.0005	
Ethylbenzene	0.7	<	0.0005	
Monochlorobenzene	0.1	<	0.0005	
Styrene	0.1	<	0.0005	
Tetrachloroethylene	0.005	<	0.0005	
Toluene	1	<	0.0005	
1,2,4-Trichlorobenzene	0.07	<	0.0005	
1,1,1-Trichloroethane	0.2	<	0.0005	
1,1,2-Trichloroethane	0.005	<	0.0005	
Trichloroethylene	0.005	<	0.0005	
Vinyl Chloride	0.002	<	0.0005	
Xylenes (Total)	10	<	0.0005	
Synthetic Organic Chemicals (SOCs)				
Alachlor	0.002	<	0.0001	
Atrazine	0.003	<	0.001	
Benzo(a)Pyrene	0.0002	<	0.0001	
Carbofuran	0.04	<	0.002	
Chlordane	0.002	<	0.001	
2,4-D	0.07	<	0.0005	
Dibromochloropropane (DBCP)	0.0002	<	0.00001	
Di(2-Ethylhexl) Adipate	0.4	<	0.0006	
Di(2-Ethylhexl) Phthalate	0.006	<	0.0006	
Endothall	0.1	<	0.009	
Ethylene Dibromide (EDB)	0.00005	<	0.00001	
Hexachlorocyclopentadiene	0.05	<	0.00005	
Lindane	0.0002	<	0.00005	
Methoxychlor	0.04	<	0.0005	

ARCADIS

Table 6. Analytical Results for Groundwater Samples Collected from PW-01, December 2005
Bally, Pennsylvania

Parameter	MCL[1]		Result[2]	Unit[3]
PRIMARY CONTAMINANTS				
Oxamyl (Vydate)	0.2	<	0.002	
PCBs	0.0005		N/A [4]	
Pentachlorophenol	0.001	<	0.0003	
Picloram	0.5	<	0.0003	
Simazine	0.004	<	0.0003	
2,3,7,8-TCDD (Dioxin)	3×10^{-8}		N/A [5]	
Radionuclides				
Gross Alpha	15 [6]		1.71 [6]	pCi/L
Combined Radium (226 +228)	5		0.56	pCi/L
Gross Beta	50 [7]		1.22	pCi/L
Uranium	30		0.92	µg/L
Inorganic Chemicals (IOCs)				
Antimony	0.006	<	0.0005	
Arsenic	0.010 [8]		0.0006	
Asbestos (Fibers longer than 10um)	7		N/A [9]	million fibers/L
Barium	2		0.0120	
Beryllium	0.004	<	0.0005	
Cadmium	0.005	<	0.0005	
Chromium	0.1	<	0.004	
Copper	1.0 [10]		0.004	
Cyanide (free CN)	0.2	<	0.005	
Fluoride	2		0.3	
Lead	0.005 [10]		0.0008	
Mercury	0.002	<	0.0002	
Nickel	NA [11]	<	0.002	
Nitrate (as Nitrogen)	10		1.9	
Nitrite (as Nitrogen)	1	<	0.001	
Selenium	0.05	<	0.003	
Thallium	0.002	<	0.0005	
Microbiological Contaminants				
Diatoms	NA		0 [12]	number observed
Algae	NA		0 [12]	number observed
Insect Parts/Crustacea	NA		0 [12]	number observed
Rotifers	NA		0 [12]	number observed
Plant Debris	NA		0 [12]	number observed
Coccidian Oocystes	NA		0 [12]	number observed
Giardia	NA		0 [12]	number observed

ARCADIS

Table 6. Analytical Results for Groundwater Samples Collected from PW-01, December 2005
Bally, Pennsylvania

Parameter	MCL[1]		Result[2]	Unit[3]
PRIMARY CONTAMINANTS				
Sample 1: collected at 11:45				
Total Coliform	NA		0 [13]	number observed
E. Coli	NA		0 [13]	number observed
Sample 2: collected at 12:00				
Total Coliform	NA		0 [13]	number observed
E. Coli	NA		0 [13]	number observed
Sample 3: collected at 12:15				
Total Coliform	NA		0 [13]	number observed
E. Coli	NA		0 [13]	number observed
Other				
1,4-Dioxane	3.0 [14]	<	2.8	µg/L
Turbidity	1		N/A [15]	NTU
SECONDARY CONTAMINANTS				
Alkalinity	NA [11]		100	
Aluminum	0.2	<	0.030	
Chloride	250		43	
Color	15	<	5 [16]	color units
Foaming Agents	0.5		0.036	
Hardness	NA [11]		120	
Iron	0.3		0.042	
Manganese	0.05	<	0.002	
pH	6.5 - 8.5		8.04	pH
Silver	0.1	<	0.0006	
Sulfate	250		35	
Temperature	NA [11]		11.91°C	
Total Dissolved Solids	500		150	
Zinc	5		0.0141	

ARCADIS

Table 6. Analytical Results for Groundwater Samples Collected from Test Well A, December 2005
Bally, Pennsylvania

Notes:

[1] MCL = Pennsylvania DEP Maximum Contaminant Levels for Community Groundwater Sources

[2] Bold if greater than MCL

[3] All Units in mg/L unless otherwise noted:
µm = micrometers
pCi/L = picocuries per liter (particle activity)
µg/L = micrograms per liter
mrem/yr = millirems per year (annual dose equivalent)

[4] Monitoring for PCBs is not required as there is no source of PCBs contamination within 1,000 feet of the new groundwater source

[5] Monitoring for Dioxin is not required as there is no source of Dioxin contamination within 1,000 feet of the new groundwater source

[6] Gross Alpha MCL excludes Radon and Uranium particle activity

[7] Reported MCL of 4 mrem/yr (Beta Particle & Photon Activity) is converted to an equivalent MCL of 50 pCi/L for Gross Beta per PA DEP guidance

[8] New Arsenic MCL (0.010 mg/L) became effective January 23, 2006

[9] Monitoring for Asbestos is not required as the source is not believed by the PA DEP to be vulnerable to asbestos contamination

[10] The Copper and Lead primary MCLs are applicable only to bottled, vended, retail and bulk water hauling systems

[11] PA DEP has not published an MCL for this contaminant/parameter

[12] No significant amounts of the microbiological contaminant was found

[13] Per 100 milliliters

[14] No MCL exists for 1,4-dioxane; 3.0 µg/L is a potential standard for this compound for this site

[15] Only applicable to unfiltered surface water sources

[16] The pH of the sample was 8.5 at the time the color was measured. The PA DEP does not specify any pH parameters for color.

NA = Not Applicable
N/A = Not Analyzed

ARCADIS

Table 7. Summary of Constituents and Concentrations Detected in Groundwater Samples Collected During September 2005 Semi-Annual Groundwater Sampling Event, Bally, Pennsylvania.

Sample ID	Location ID	Concentration					
		1,1-DCE	Methylene Chloride	1,1,1-TCA	TCE	Trichloro-fluoro-methane	1,4-Dioxane
	MCL	7	5	200	5	2000*	3*
BAL-92-17-09/20/2005	92-17	4.30	5.00 U	1.50	8.50	1.00 U	2.90 U
BAL-92-18I-09/21/05	92-18I	7.40	5.00 U	4.50	16.00	0.96 J	2.80 U
BAL-92-18I-DUP-09/21/05	92-18I	4.60	5.00 U	6.60	18.00	1.20	2.80 U
BAL-92-20I-09/20/05	92-20I	5.80	5.00 U	4.00	9.20	1.00 U	2.80 U
BAL-MW-4-09/20/2005	MW-04	1.00 U	5 U	1.00 U	1.00 U	1.00 U	2.80 U
BAL-TRIP BLANK-09/21/2005	TRIP BLANK	1.00 U	5.00 U	1.00 U	1.00 U	1.00 U	NA

Notes:
All units are in micrograms per liter (mg/L)
MCL = EPA Maximum Contaminant Level (mg/L); * Trichlorofluoromethane and 1,4-Dioxane do not have EPA MCLs.
Values J-flagged if compound detected between MDL and the laboratory reporting limit
U = Not detected above the specified concentration
J = Estimated, specified value is between the MDL and the laboratory reporting limit
MDL = Method Detection Limit
NA = Not analyzed

Table 8. Summary of Constituents and Concentrations Detected in Groundwater Samples Collected From Well 87-7I, Prior To and Following Final Aquifer Test, December 2005, Per EPA Request, Bally, Pennsylvania.

Sample ID	Location ID	Concentration					
		1,1-DCE	Methylene Chloride	1,1,1-TCA	TCE	Trichloro-fluoro-methane	1,4-Dioxane
	MCL	7	5	200	5	2000*	3*
BAL-87-7I-120505	87-7I	2.70	5.00 U	2.70	2.30	1.00 U	2.90 U
BAL-87-7I-121405	87-7I	1.00 U	5 U	1.00 U	1.00 U	1.00 U	2.90 U
BAL-TB-121405	TRIP BLANK	1.00 U	5.00 U	1.00 U	1.00 U	1.00 U	NA

Notes:
All units are in micrograms per liter (mg/L)
MCL = EPA Maximum Contaminant Level (mg/L); * Trichlorofluoromethane and 1,4-Dioxane do not have EPA MCLs.
Values J-flagged if compound detected between MDL and the laboratory reporting limit
U = Not detected above the specified concentration
J = Estimated, specified value is between the MDL and the laboratory reporting limit
MDL = Method Detection Limit
NA = Not analyzed

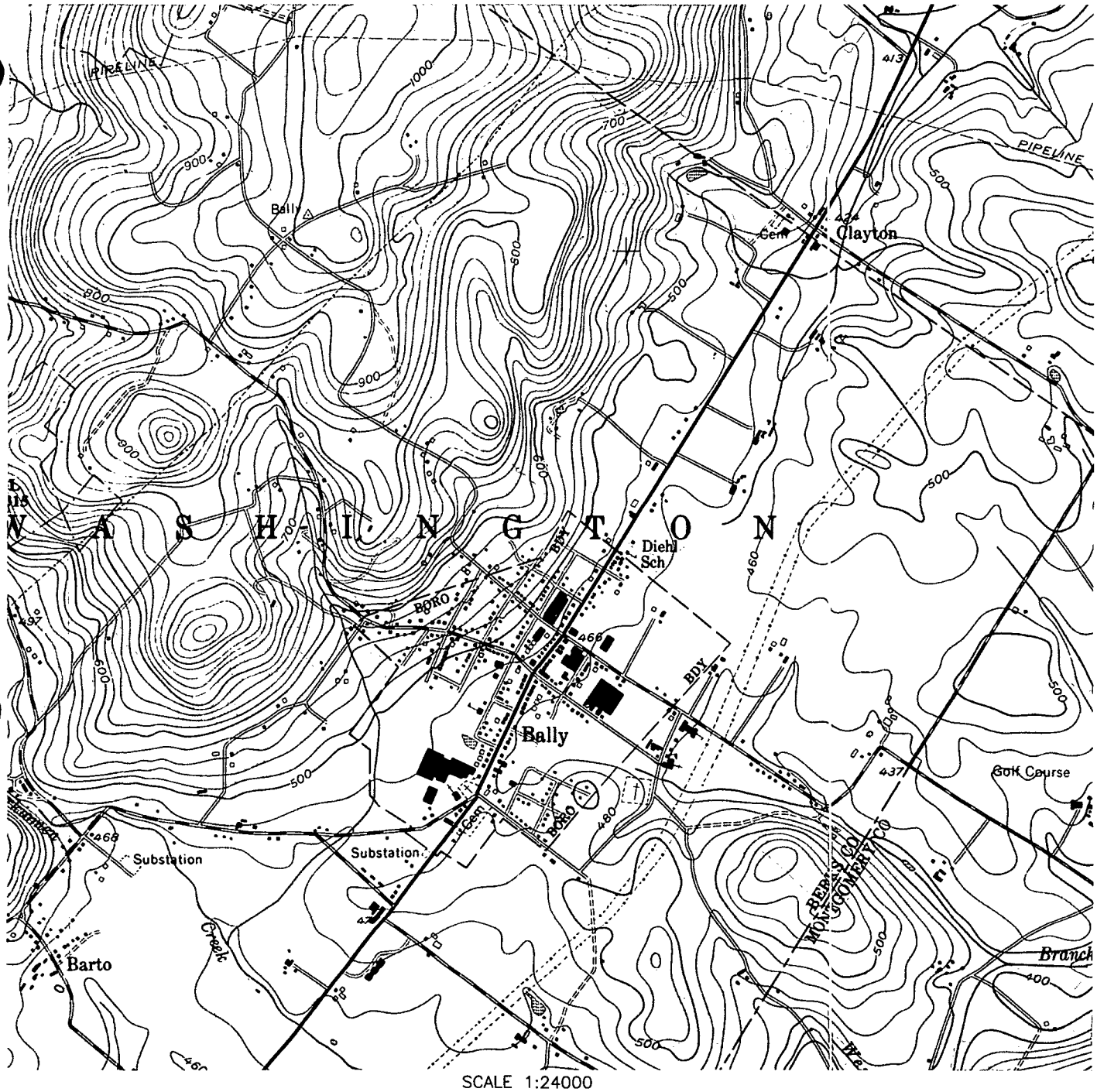

SCALE 1:24000

1 MILE

1000 0 1000 2000 3000 4000 5000 6000 7000 FEET

1 KILOMETER

CONTOUR INTERVAL 20 FEET

NATIONAL GEODETIC VERTICAL DATUM OF 1929

QUADRANGLE LOCATION

MN GN

11 ½° 204 MILS

0°07' 2 MILS

UTM GRID AND 1985 MAGNETIC NORTH

SOURCE: USGS 7.5 MIN. TOPOGRAPHICAL QUADRANGLES EAST GREENVILLE, PENNSYLVANIA 1967, PHOTOREVISED 1985.

Area Manager	A. ROBINSON
Project Director	M. WOLFERT
Task Manager	C. SHARPE
Technical Review	

ARCADIS
6 Terry Drive
Suite 300
Newtown, Pa 18940
Tel: 267/685-1800 Fax: 267/685-1801

SUNBEAM PRODUCTS INC.
BALLY WATER RESOURCES INVESTIGATION

SITE LOCATION MAP

BALLY, PA

Project Number	NP000597.002
Drawing Date	6 FEBRUARY, 2006
Figure	1

© 2006 ARCADIS G&M, Inc.

Path\Name: G:\APROJECT\AH Bally, PA\CADD\2005_Well Installation\PADEP_TEST\Preliminary\December\F SITE LOCATION.dwg
Plot Date\Time: 2/22/2007 9:41 AM Current Plotstyle: ACS-Mono-Imperial-CTB.ctb Page Set Up Name: ----
Acad Version: 16.1s (L
User Name: Slattery,

AR300071

SDMS US EPA Region III

Imagery Insert Form

Site Name: Bally Groundwater **Document ID:**

Some images in this document may be illegible or unavailable in SDMS. Please see reason(s) indicated below:

☐ ILLEGIBLE due to bad source documents. Images(s) in SDMS equivalent to hard copy.

Specify Type of Document(s) / Comments:

☐ Includes ____ COLOR or ____ RESOLUTION variations. Unless otherwise noted, these pages are available in monochrome. The source document page(s) is more legible than the images. The original document is available for viewing at the Superfund Records Center.

Specify Type of Document(s) / Comments:

☐ RESTRICTED CONFIDENTIAL BUSINESS INFORMATION (CBI-R): Restricted or copyrighted documents that cannot be imaged.

Specify Type of Document(s) / Comments:

☑ UNSCANNABLE MATERIAL:
_✓_ Oversized or ___ Format. Due to certain scanning equipment capability limitations, the document page(s) is not available in SDMS. The original document is available for viewing at the EPA Region 3 Superfund Records Center.

Specify Type of Document(s) / Comments:

Map / AR

☐ Document is available at the EPA Region 3 Superfund Records Center.

Specify Type of Document(s) / Comments:

AR300072

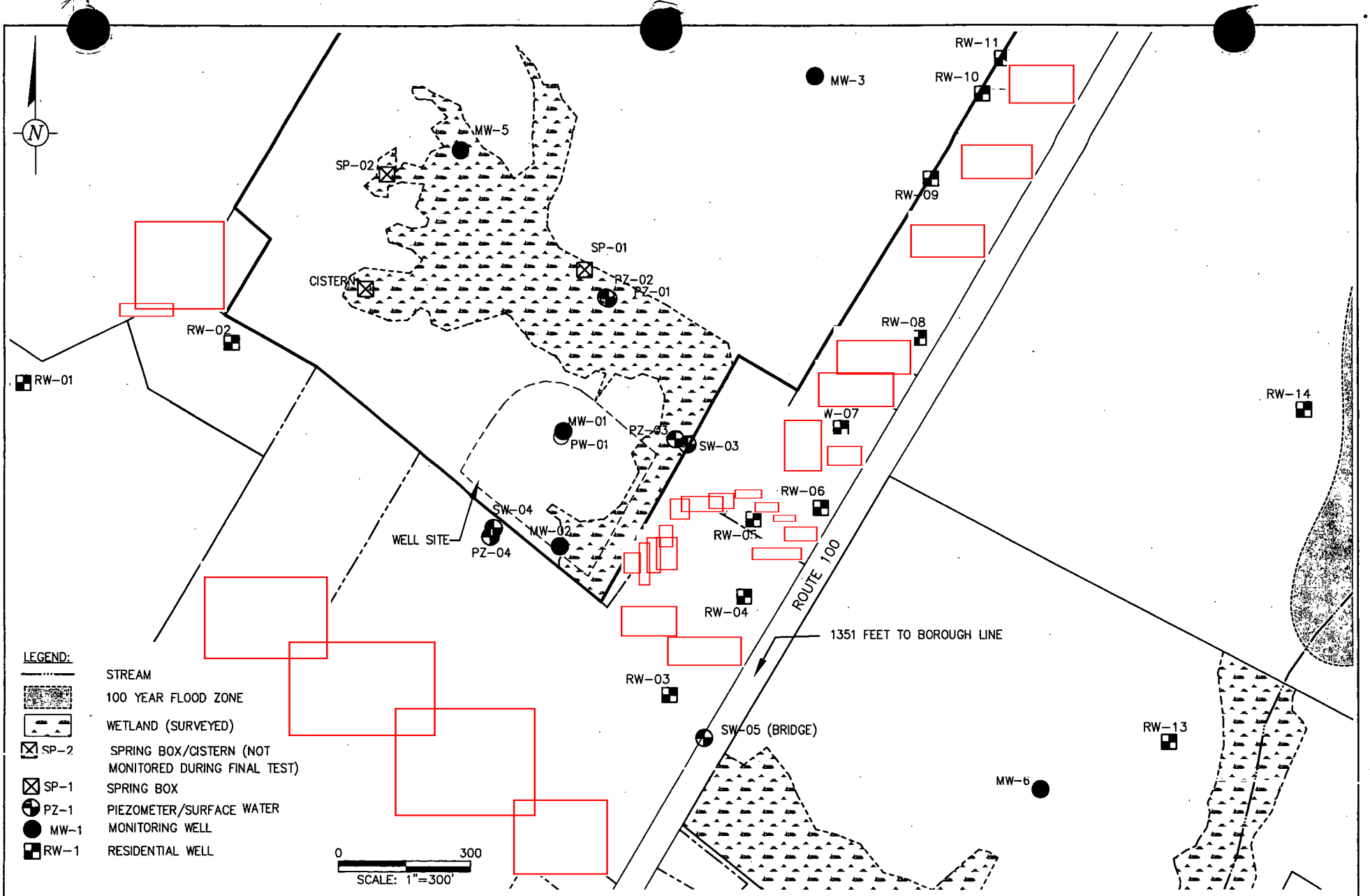

Current Plotstyle : ByColor
Date\Time : Mon, 20 Mar 2006 - 10:55am
Path\Name : G:\APROJECT\WI Bally PA\CADD\2005_Well Installation\PADEP_TEST\Preliminary\December\FIG-03\MONITORED LOCATIONS.dwg
Acad Version : R16.2s (LMS Tech)
Name : drafter2

© 2006 ARCADIS G&M, Inc.

Area Manager	A. ROBINSON
Project Director	M. WOLFERT
Task Manager	C. SHARPE
Technical Review	

ARCADIS
6 Terry Drive
Suite 300
Newtown, Pa 18940
Tel: 267/685-1800 Fax: 267/685-1801

SUNBEAM PRODUCTS INC.
BALLY WATER RESOURCES INVESTIGATION

MONITORED LOCATIONS FINAL AQUIFER PUMPING TEST DECEMBER, 2005

BALLY, PA

Project Number	NP000597.002
Drawing Date	17 FEBRUARY 06
Figure	3

AR300073

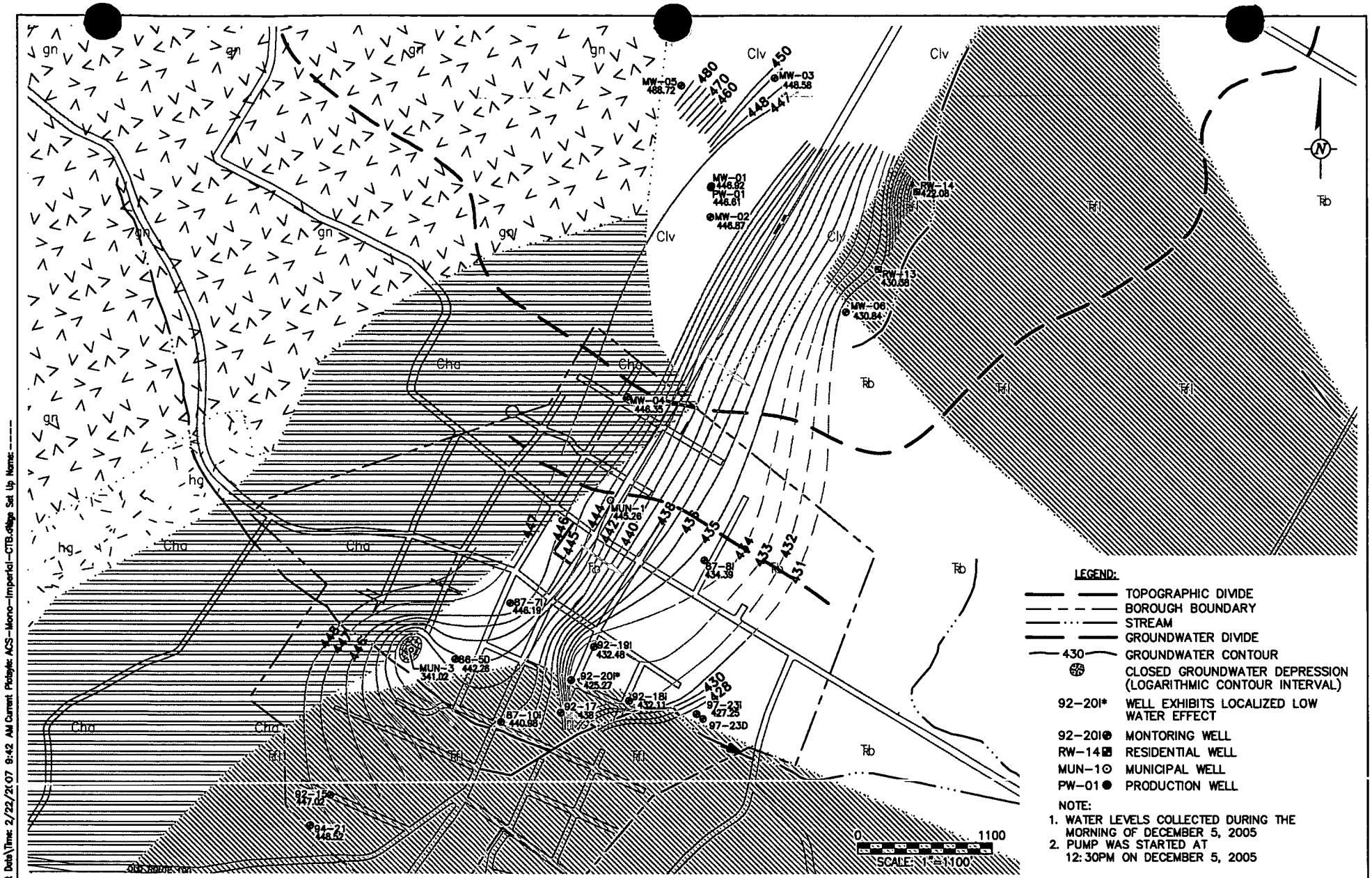

Acad Version: 16.1s (LMS Tech) Path Name: G:\APROJECT\AH Bally, PA\CADD\2005_Well Installation\PADEP_TEST\Preliminary\December\FIG-04, 08, 10 - LETTER - WATER LEVEL ELEVATIONS PRIOR TO PUMPING TE
Login Name: Sattery, Carol Plot Date\Time: 2/22/2007 9:42 AM Current Plotstyle: ACS-Mono-Imperial-CTB.ctb Page Set Up Name: ----
© 2006 ARCADIS G&M, Inc.

Area Manager	A. ROBINSON
Project Director	M. WOLFERT
Task Manager	C. SHARPE
Technical Review	

ARCADIS
6 Terry Drive
Suite 300
Newtown, Pa 18940
Tel: 267/685-1800 Fax: 267/685-1801

SUNBEAM PRODUCTS INC.
BALLY WATER RESOURCES INVESTIGATION

WATER LEVEL ELEVATIONS PRIOR TO FINAL PUMPING TEST DECEMBER 5, 2005

BALLY, PA

Project Number	NP000597.002
Drawing Date	19 JAN 06
Figure	4

AR300074

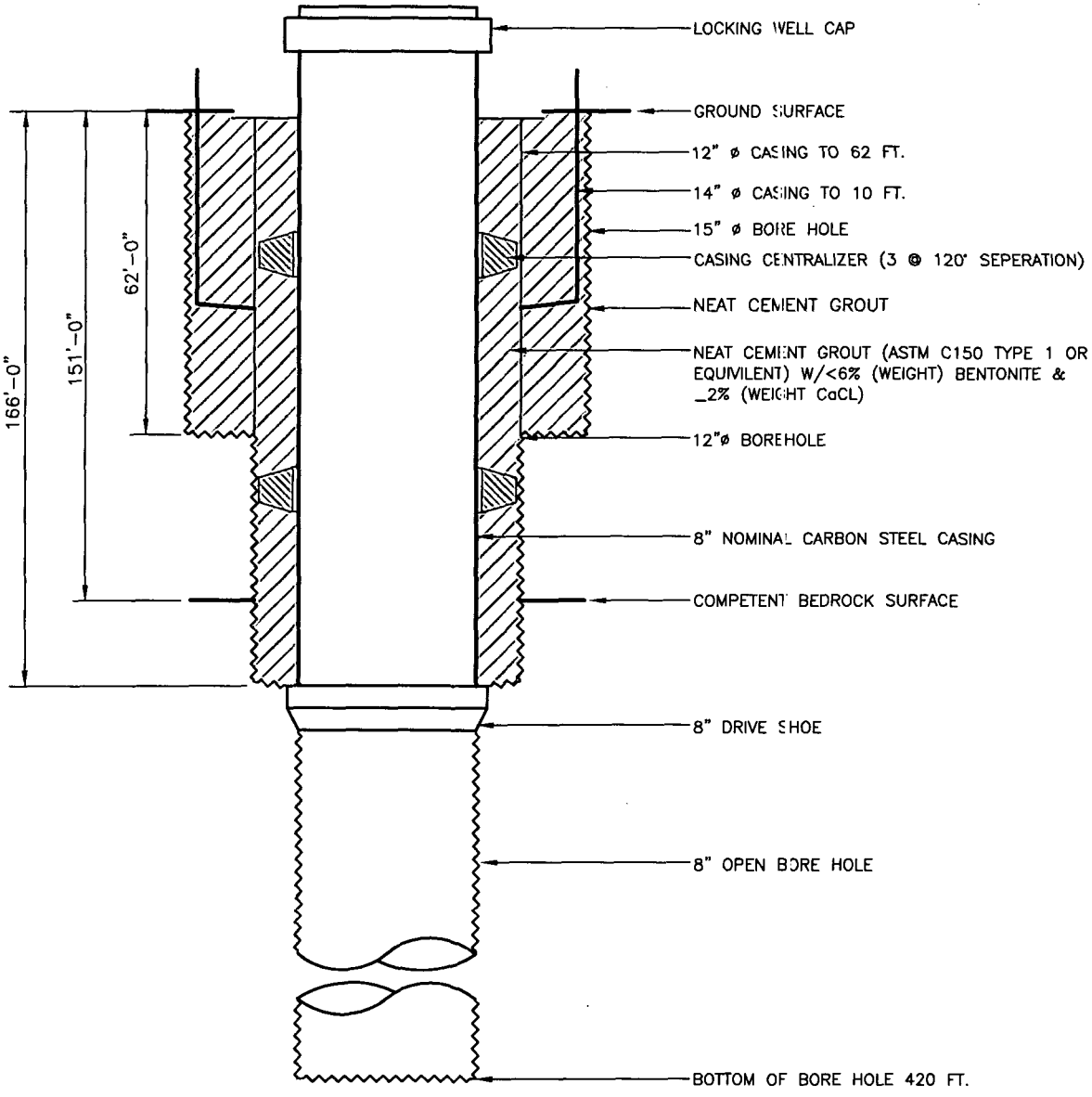

NOT TO SCALE

Area Manager: A. ROBINSON	ARCADIS	SUNBEAM PRODUCTS INC. BALLY WATER RESOURCES INVESTIGATION	Project Number: NP000597.002
Project Director: M. WOLFERT	6 Terry Drive Suite 300 Newtown, Pa 18940 Tel: 267/685-1800 Fax: 267/685-1801	CONSTRUCTION DIAGRAM OF (PW-01)	Drawing Date: 6 FEBRUARY, 2006
Task Manager: C. SHARPE		BALLY, PA	Figure: 5
Technical Review			

© 2006 ARCADIS G&M, Inc.

Date\Time : Thu, 22 Feb 2007 - 9:42am
Path\Name : G:\APROJECT\AH Bally, PA\CADD\2005_Well Installation\PADEP_TEST\Preliminary\Discharge\...WELL CONSTRUCTION DIAGRAM.dwg
Current Plotstyle :
Acad Version : R16.1s (...ech)
User Name : cslattery

AR300075

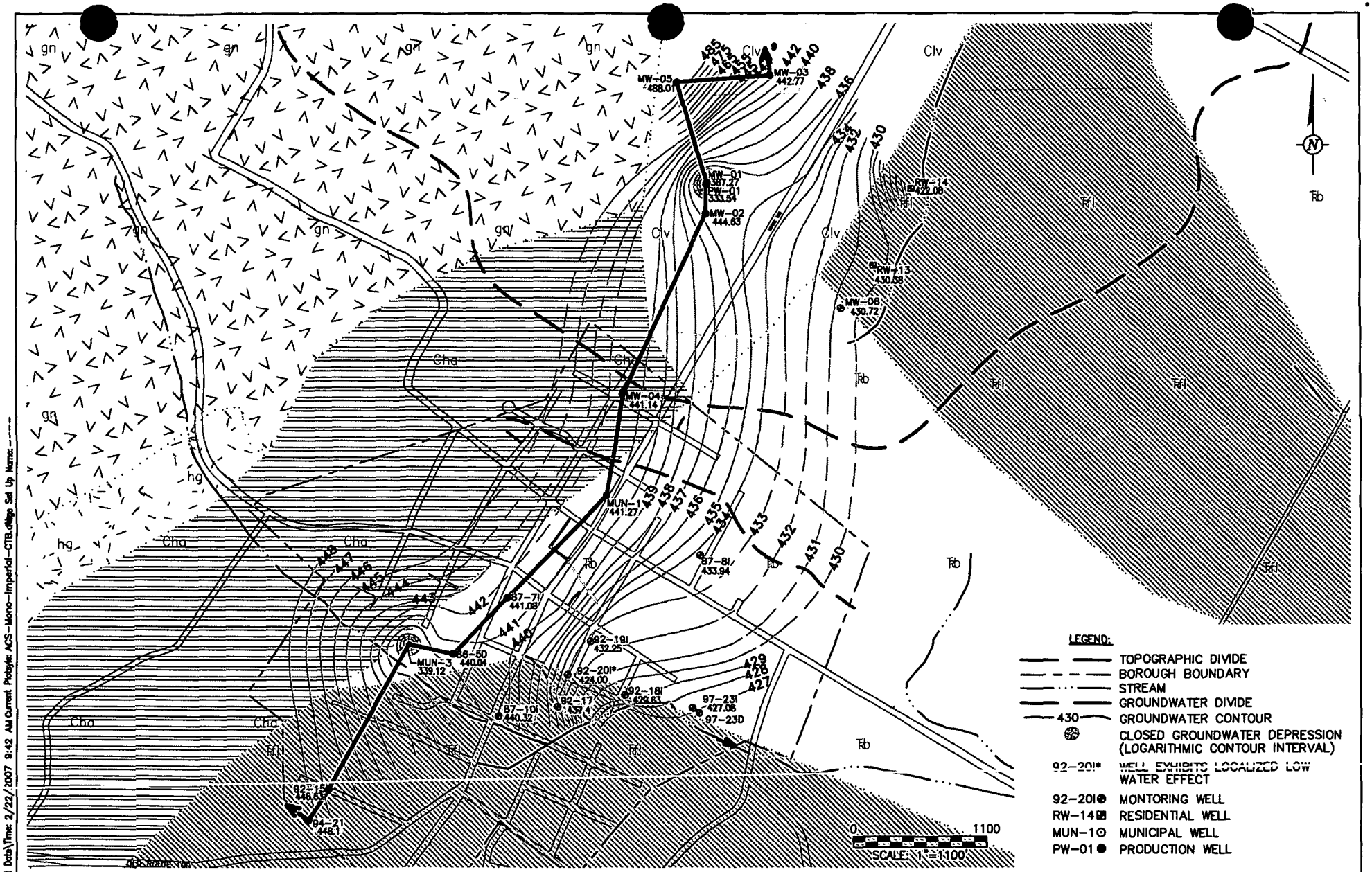

Path\Name: G:\APROJECT\AH Bally, PA\CADD\2005_Well Installation\PADEP_TEST\Preliminary\December\FIG-04, 06, 10 - LETTER - WATER LEVEL ELEVATIONS PRIOR TO PUMPING TE
Plot Date\Time: 2/22/2007 9:42 AM Current Plotsyle: ACS-Mono-Imperial-CTB.ctb Page Set Up Name: ----
Acad Version: 16.1s (LMS Tech)
Name: Slattery, Carol

© 2006 ARCADIS G&M, Inc.

Area Manager	A. ROBINSON
Project Director	M. WOLFORT
Task Manager	C. SHARPE
Technical Review	

ARCADIS
6 Terry Drive
Suite 300
Newtown, Pa 18940
Tel: 267/685-1800 Fax: 267/685-1801

SUNBEAM PRODUCTS INC.
BALLY WATER RESOURCES INVESTIGATION

WATER LEVEL ELEVATIONS
NEAR END OF FINAL PUMPING TEST
DECEMBER 12, 2005

BALLY, PA

Project Number	NP000597.002
Drawing Date	19 JAN 06
Figure	6

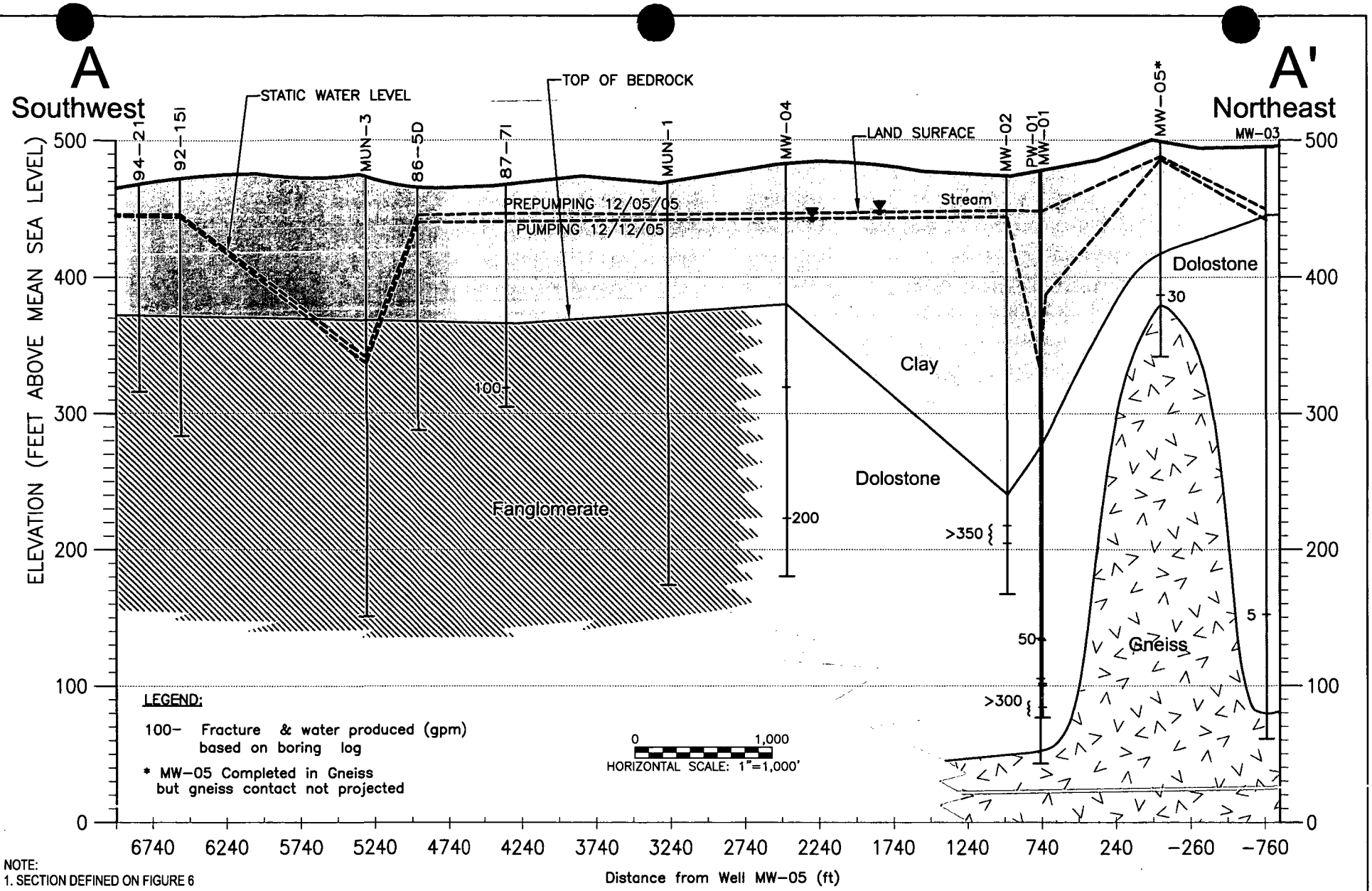

NOTE:
1. SECTION DEFINED ON FIGURE 6

Path\Name: G:\APROJECT\AH Bally, PA\CADD\2005_Well Installation\PADEP_TEST\Preliminary\December\FIG-07 DRAFT BALLY WATER SURFACE PROFILE cross section a-a.dwg
Plot Date\Time: 2/22/2007 9:42 AM Current Plotstyle: ACS-Mono-Imperial-CTB.ctb Page Set Up Name: ----
Acad Version: 16.1s (LMS Tech)
Name: Slattery, Carol
© 2006 ARCADIS G&M, Inc.

Area Manager	A. ROBINSON
Project Director	M. WOLFERT
Task Manager	C. SHARPE
Technical Review	

ARCADIS
6 Terry Drive
Suite 300
Newtown, Pa 18940
Tel: 267/685-1800 Fax: 267/685-1801

SUNBEAM PRODUCTS INC.
BALLY WATER RESOURCES INVESTIGATION

BALLY GROUNDWATER SURFACE PROFILE CROSS SECTION A-A'

BALLY, PA

Project Number	NP000597.002
Drawing Date	25 JANUARY 2006
Figure	7

AR300077

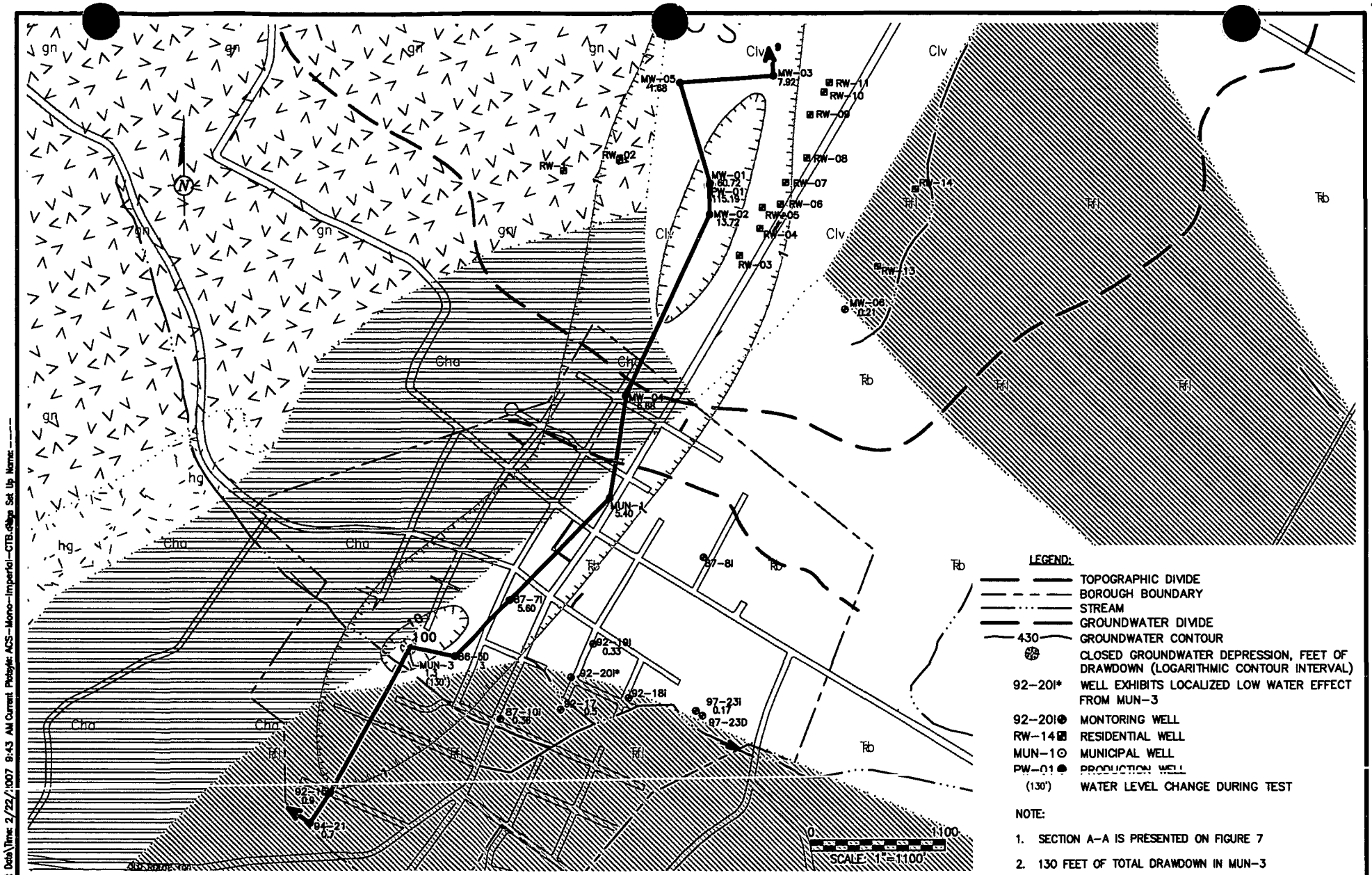

Path\Name: G:\APROJ\CT\AH Bally, PA\CADD\2005_Well Installation\PADEP_TEST\Preliminary\December\FIG-08 LETTER DRAWDOWN RELATED TO PUMPING OF WELLS MUN-3 AND POW-
Plot Date\Time: 2/22/2007 9:43 AM Current Plotstyle: ACS-Mono-Imperial-CTB.ctb Page Set Up Name: ----
Acad Version: 16.1s (LMS Tech)
Name: Slattery, Carol

© 2006 ARCADIS G&M, Inc.

Area Manager	A. ROBINSON
Project Director	M. WOLFERT
Task Manager	C. SHARPE
Technical Review	

ARCADIS
6 Terry Drive
Suite 300
Newtown, Pa 18940
Tel: 267/685-1800 Fax: 267/685-1801

SUNBEAM PRODUCTS INC.
BALLY WATER RESOURCES INVESTIGATION

DRAWDOWN RELATED TO PUMPING OF WELLS MUN-3 AND PW-01 DURING THE FINAL PUMPING TEST DECEMBER 13, 2005

BALLY, PA

Project Number	NP000597.002
Drawing Date	24 JANUARY 2006
Figure	8

AR300078

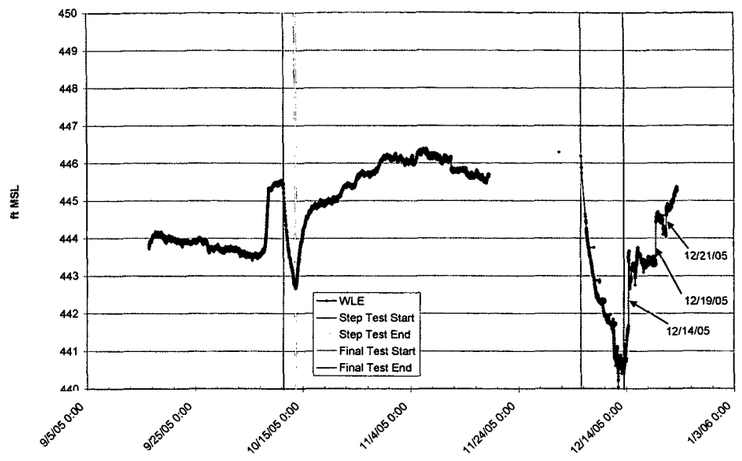

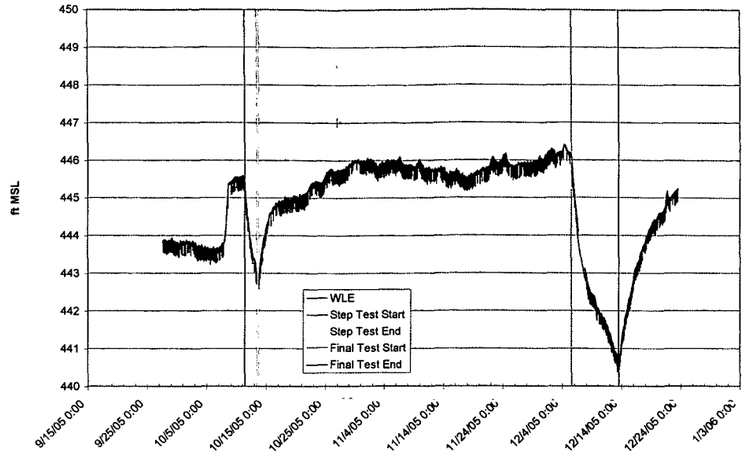

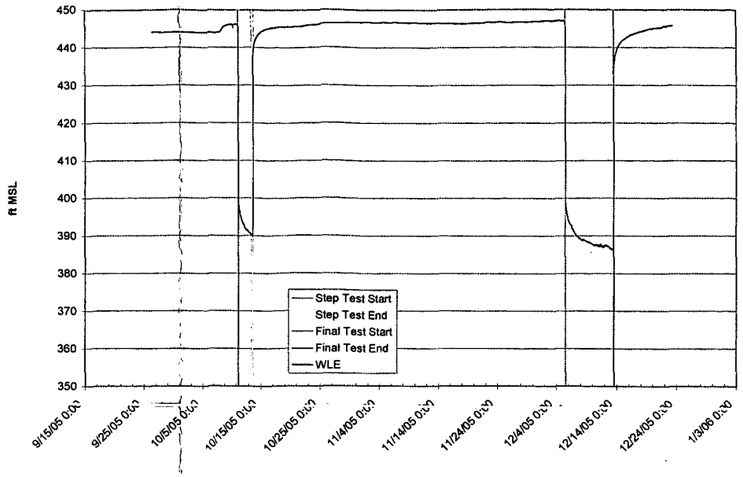

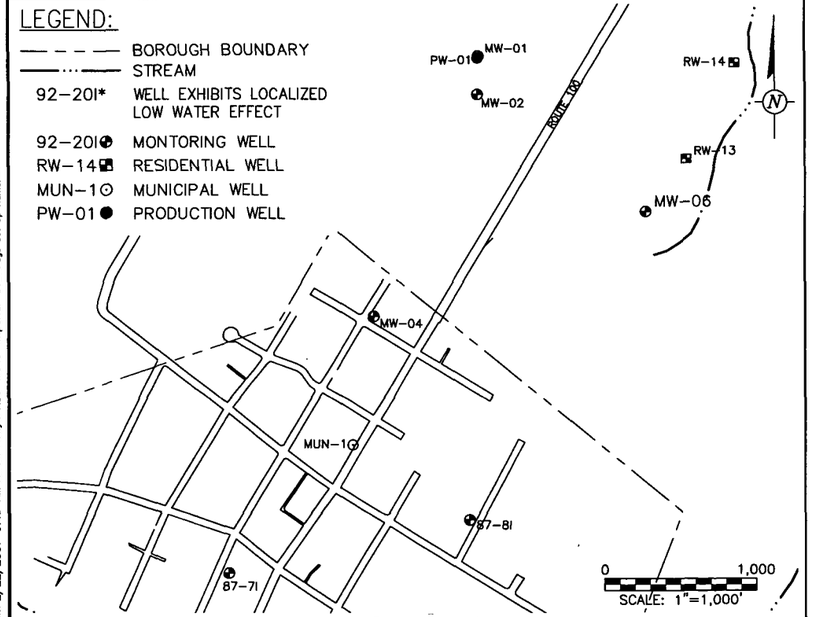

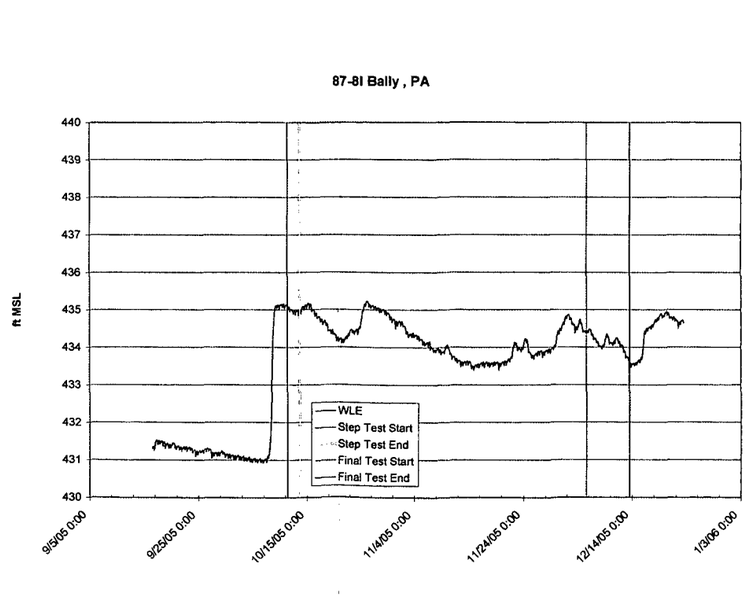

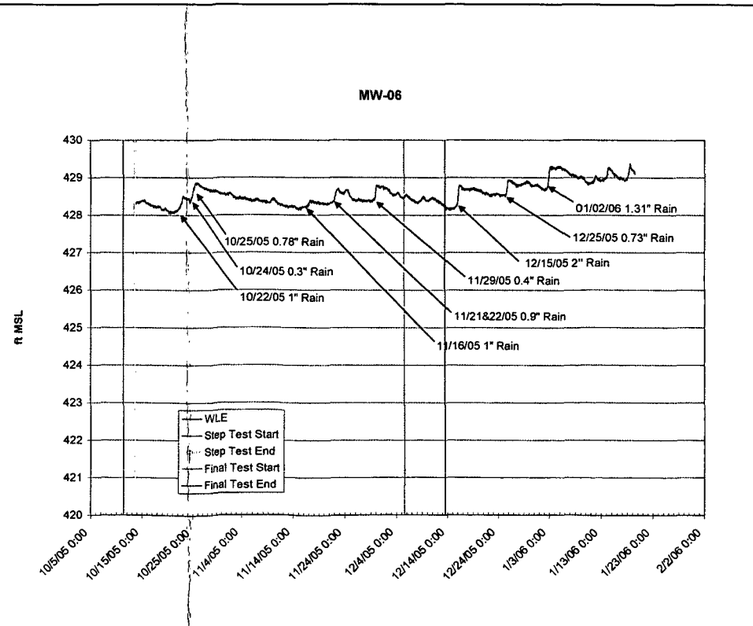

Path\Name: G:\APROJECT\AH Bally, PA\CADD\2005_Well Installation\PADEP_TEST\Preliminary\December\FIG-09 TREND CHARTS.dwg
Plot Date\Time: 2/22/2007 9:43 AM Current Pltstyle: ACS-Mono-Imperial-CTB.ctb Page Set Up Name: ----
Version: 16.1s (LMS Tech)
Xrefs: Slattery, Carol

©2004 ARCADIS G&M, Inc.

Area Manager	A. ROBINSON
Project Director	M. WOLFERT
Task Manager	C. SHARPE
Technical Reviewer	

ARCADIS
6 Terry Drive
Suite 300
Newtown, Pa 18940

SUNBEAM PRODUCTS INC.
BALLY WATER RESOURCES INVESTIGATION

HYDROGRAPHS FOR KEY WELLS

BALLY, PA

Project Number	NP000597.002
Drawing Date	6 FEBRUARY, 2006
Figure	9

AR300079

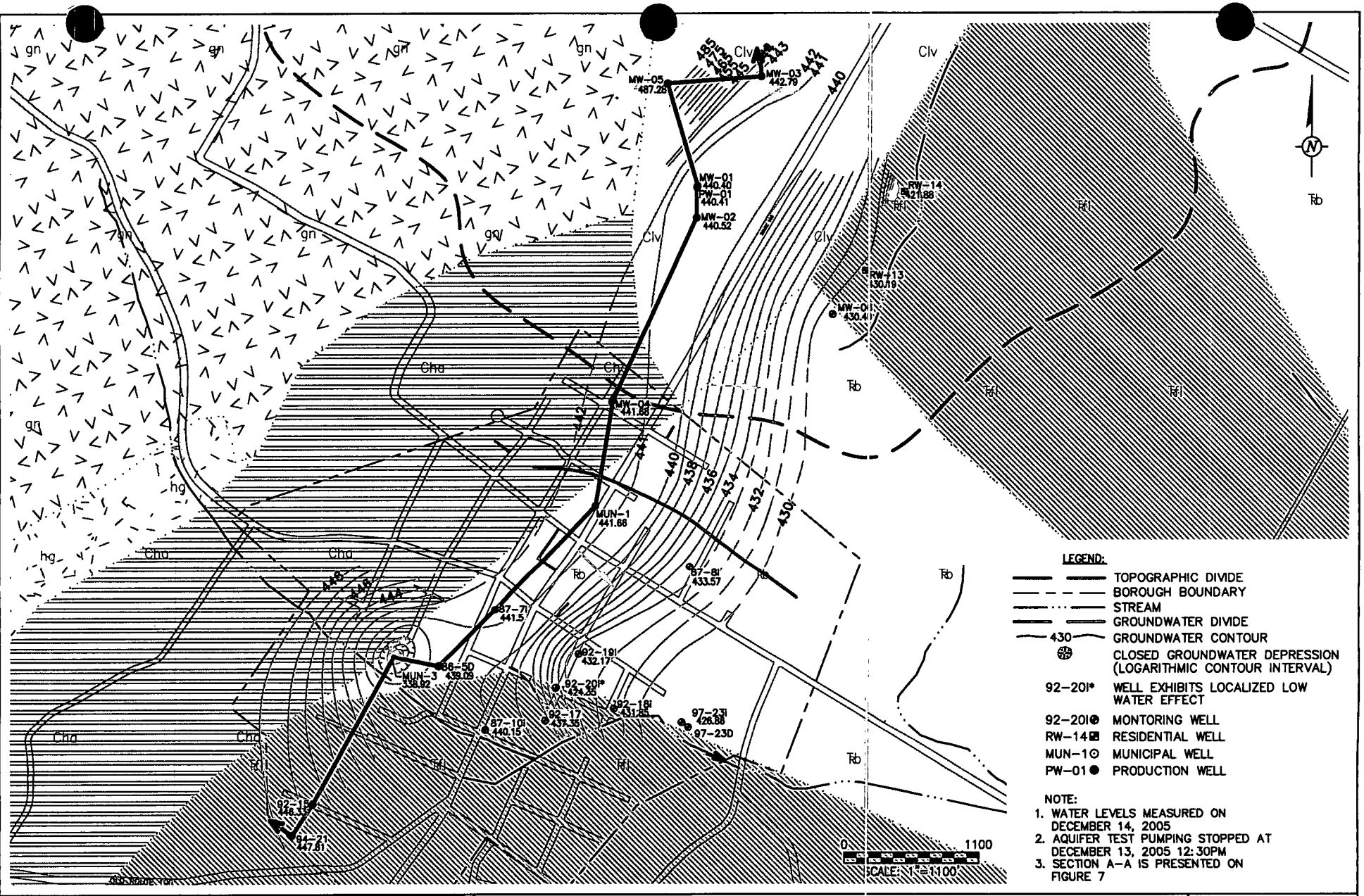

Path\Name: C:\PROJECT\AH Bally, PA\CADD\2005_Well Installation\PADEP_TEST\Preliminary\December\FIG-04, 06, 10 - LETTER - WATER LEVEL ELEVATIONS PRIOR TO PUMPING TE
Plot Date\Time: 2/22/2007 8:42 AM Current Plotstyle: ACS-Mono-Imperial-CTB.ctb Page Set Up Name: ----
Acad Version: 16.1s (LMS Tech)
User Name: Slattery, Carol

© 2006 ARCADIS G&M, Inc.

Area Manager	A. ROBINSON
Project Director	M. WOLFERT
Task Manager	C. SHARPE
Technical Review	

ARCADIS
6 Terry Drive
Suite 300
Newtown, Pa 18940
Tel: 267/685-1900 Fax: 267/685-1901

SUNBEAM PRODUCTS INC.
BALLY WATER RESOURCES INVESTIGATION

WATER LEVEL ELEVATIONS AFTER FINAL PUMPING TEST DECEMBER 14, 2005

BALLY, PA

Project Number	NP000597.002
Drawing Date	19 JAN 06
Figure	10

AR300080

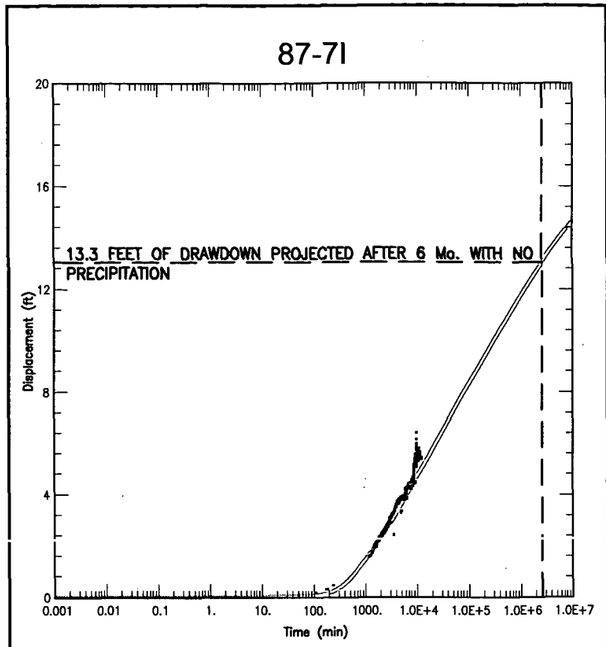

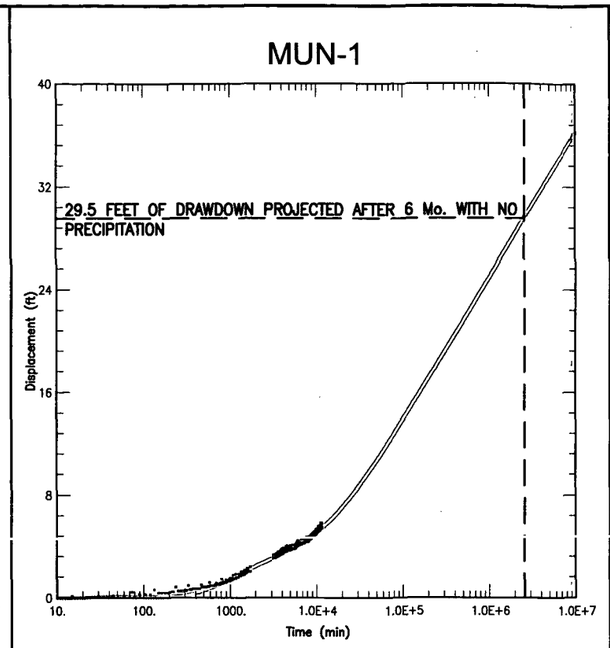

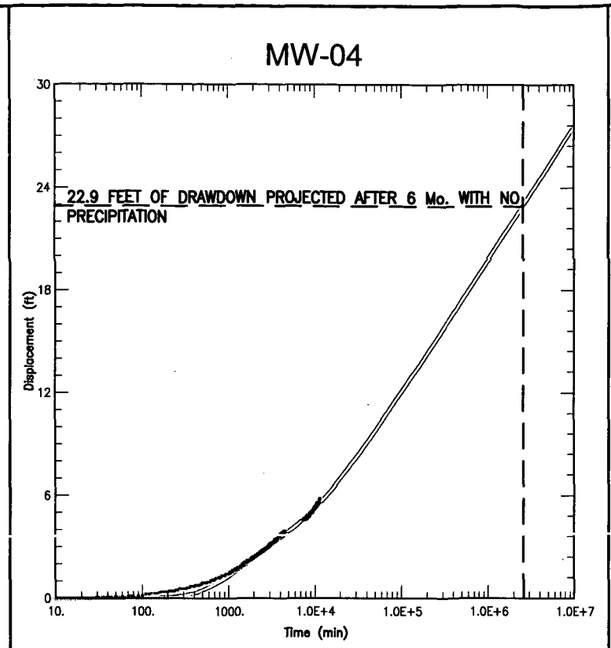

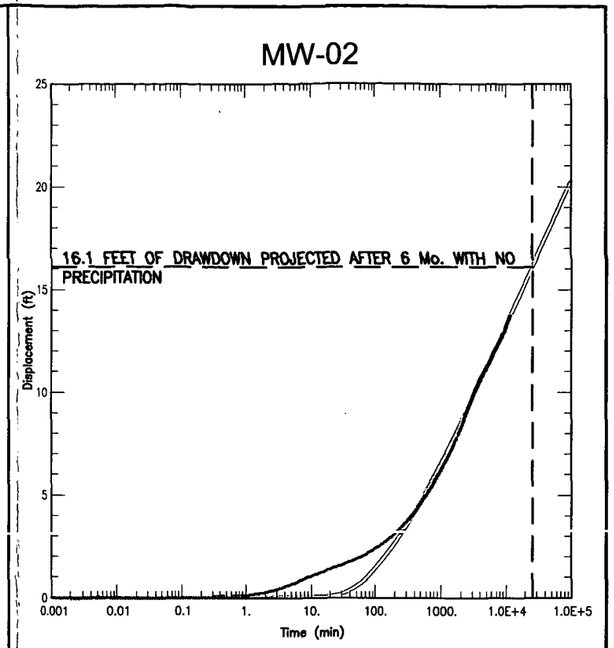

LEGEND:

- BOROUGH BOUNDARY
- STREAM
- 92-20I* WELL EXHIBITS LOCALIZED LOW WATER EFFECT
- 92-20I MONTORING WELL
- RW-14 RESIDENTIAL WELL
- MUN-1 MUNICIPAL WELL
- PW-01 PRODUCTION WELL

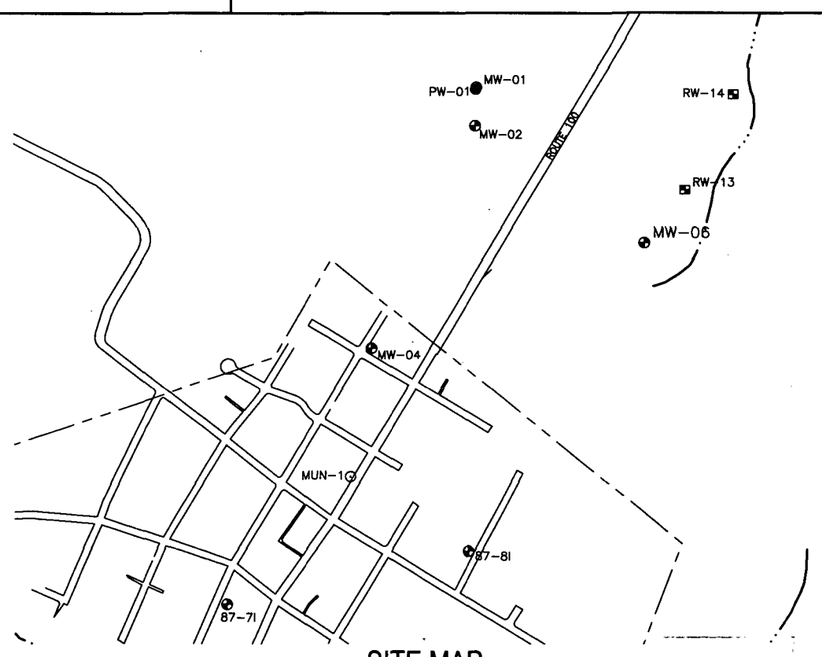

SITE MAP

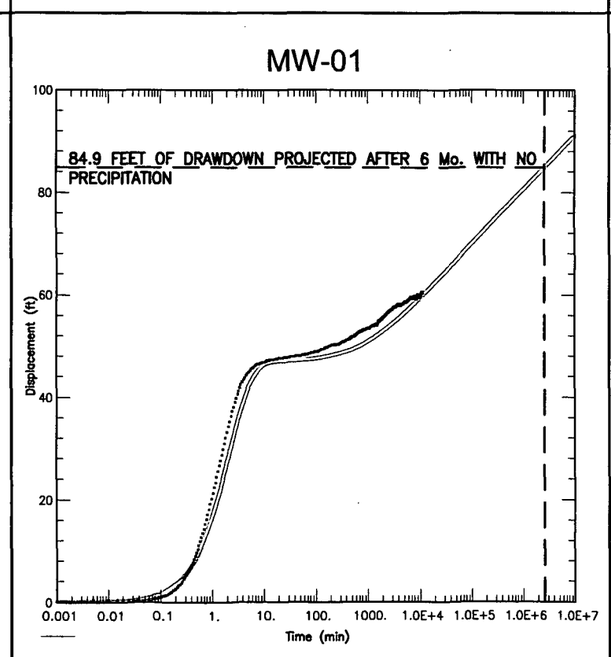

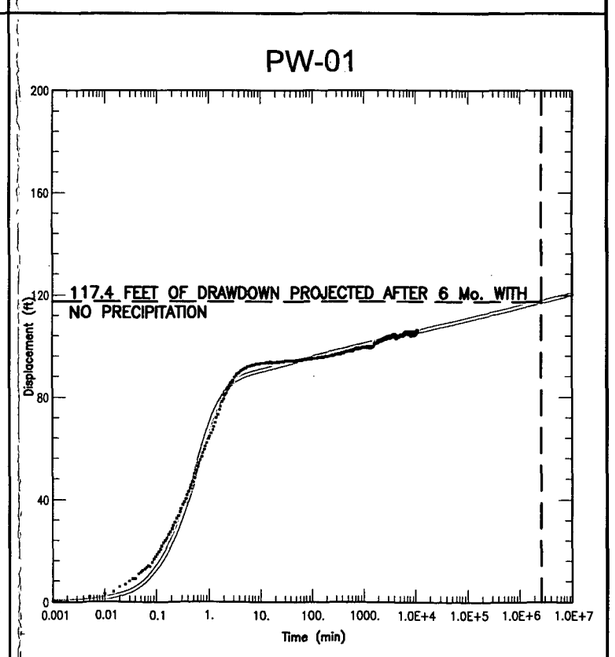

Path\Name: G:\APROJECT\AH Bally, PA\CADD\2005_Well Installation\PADEP_TEST\Preliminary\December\FIG-11 PROJECTED DRAWDOWN AT WELL 87-7I, MUN-1, MW-01, MW-04, AND PW-01 AFTER 6 MONTHS OF PUMPING WITHOUT.dwg
Plot Date\Time: 2/22/2007 9:43 AM Current Plotstyle: ACS-Mono-Imperial-CTB.ctb Page Set Up Name: ----
Version: 16.1s (LMS Tech)
Xc: Slattery, Carol
©2004 ARCADIS G&M, Inc.

Area Manager	A. ROBINSON
Project Director	M. WOLFERT
Task Manager	C. SHARPE

ARCADIS
6 Terry Drive
Suite 300
Newtown, Pa 18940

SUNBEAM PRODUCTS INC.
BALLY WATER RESOURCES INVESTIGATION

PROJECTED DRAWDOWN AT WELLS 87-7I, MUN-1, MW-01, MW-02, MW-04, AND PW-01 AFTER 6 MONTHS OF PUMPING WITH NO RECHARGE

BALLY, PA

Project Number	NP000597.002
Drawing Date	27 FEBRUARY, 2006
Figure	11

AR300081

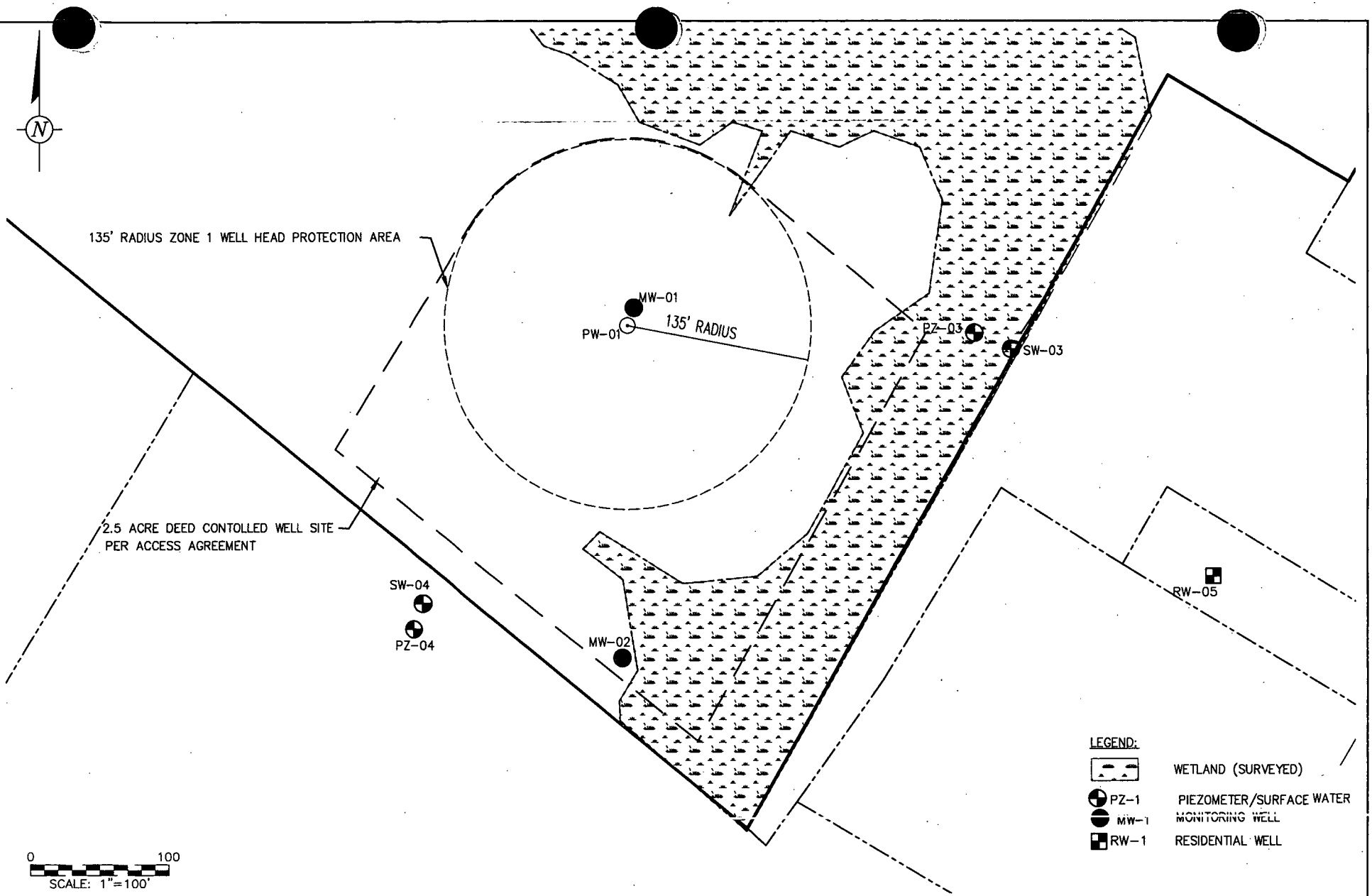

Acad Version : R16.2a (LMS Tech)
Date\Time : Mon, 21 Mar 2006 - 10:57am
Current Plotstyle : ByColor
LAYOUT: AERIAL
© 2006 ARCADIS G&M, Inc.

Area Manager	A. ROBINSON
Project Director	M. WOLFERT
Task Manager	C. SHARPE
Technical Review	

ARCADIS
6 Terry Drive
Suite 300
Newtown, Pa 18940
Tel: 267/685-1800 Fax: 267/685-1801

SUNBEAM PRODUCTS INC.
BALLY WATER RESOURCES INVESTIGATION

CONTROLLED ZONE 1
WHPA

BALLY, PA

Project Number	NP000597.002
Drawing Date	16 FEBRUARY 2006
Figure	12

USFWS and PAFBC Letters

#3526

United States Department of the Interior

FISH AND WILDLIFE SERVICE

Pennsylvania Field Office
315 South Allen Street, Suite 322
State College, Pennsylvania 16801-4850

September 8, 2005

Scott Angus
Amy S. Greene Environmental Consultants, Inc.
4 Walter E. Foran Boulevard, Suite 209
Flemington, NJ 08822

RECEIVED
SEP 12 2005
AMY S. GREENE
ENVIRONMENTAL CONSULTANTS INC.

RE: USFWS Project #2005-2356

Dear Mr. Angus:

This responds to your letter of July 12, 2005, which provided the Fish and Wildlife Service with information regarding the proposed Borough of Bally municipal well, located in Washington Township, Berks County, Pennsylvania. The proposed project is within the range of the bog turtle (*Clemmys muhlenbergii*), a species that is federally listed as threatened. The following comments are provided pursuant to the Endangered Species Act of 1973 (87 Stat. 884, as amended; 16 U.S.C. 1531 *et seq.*) to ensure the protection of endangered and threatened species.

You have provided a copy of your July 12, 2005, *Phase 2 Survey Report*. According to this report, which describes the survey conducted by you on May 5, 12, 19, and 27, 2005, no bog turtles were found in project area wetlands. Therefore, based on our review of this information, we conclude that construction of this project will not affect the bog turtle.

If this project is implemented as proposed, construction will not affect any federally listed or proposed species or their habitat. This response relates only to endangered or threatened species under our jurisdiction. Consequently, this letter is not to be construed as addressing potential Service concerns under the Fish and Wildlife Coordination Act or other authorities.

To avoid potential delays in reviewing your project, please use the above-referenced USFWS project tracking number in any future correspondence regarding this project.

If you have any further questions regarding this matter, please contact Jennifer Dombroskie of my staff at 814-234-4090.

Sincerely,

David Densmore
Supervisor

Pennsylvania Fish & Boat Commission

established 1866

Division of Environmental Services
Natural Diversity Section
450 Robinson Lane
Bellefonte, PA 16823-9620
(814) 359-5237 Fax: (814) 359-5175

August 23, 2005

IN REPLY REFER TO
SIR# 20252

AUG 25 2005

AMY S. GREENE ENVIRONMENTAL CONSULTANTS
SCOTT ANGUS
4 WALTER E. FORAN BLVD., SUITE 209
FLEMINGTON, NJ 08822

RE: Secondary Species Impact Review (SIR) #20252
Bog Turtle Survey
BALLY WATER SUPPLY
WASHINGTON Township, BERKS County, Pennsylvania

Dear MR. ANGUS:

The staff of the Natural Diversity Section reviewed your recent correspondence regarding the above-referenced project and its potential to adversely impact the bog turtle (*Clemmys muhlenbergii)*, Pennsylvania endangered, federally listed as threatened.

As an approved bog turtle surveyor following the U.S. Fish and Wildlife Service Guidelines, you conducted a Phase 2 presence/absence survey for bog turtles, during the appropriate seasonal and climatic conditions in 2005. No bog turtles were found during the surveys. We concur with your conclusion – presently, bog turtles do not exist at these wetlands.

Provided that best management practices are employed and strict erosion and sedimentation controls are used, I do not foresee the proposed project resulting in adverse impacts to the bog turtle or any other rare or protected species under Pennsylvania Fish and Boat Commission jurisdiction. Thank you for your cooperation and attention to this matter of threatened and endangered species conservation.

Sincerely,

Christopher A. Urban, Chief
Natural Diversity Section

RTM/ma

cc: B. Dershem, USFWS
DEP-SC Region

AR300085

ASG Bog Turtle Assessment 2005,

Wetland Delineation Report,

and PNDI Search

Included as PDF on attached CD

PHASE II VISUAL SURVEY

for

BOG TURTLE
(Glyptemys {Clemmys} muhlenbergii)

Bally Water Supply
Washington Township, Berks County, Pennsylvania

June 16, 2005

SUBMITTED TO:
Christopher Sharpe
ARCADIS G&M, Inc.
6 Terry Drive, Suite 300
Newtown, PA 18940

FIELDWORK PERFORMED BY USFWS RECOGNIZED QUALIFIED BOG TURTLE SURVEYOR:

Scott Angus

PREPARED BY:
AMY S. GREENE ENVIRONMENTAL CONSULTANTS INC.
4 Walter E. Foran Boulevard, Suite 209
Flemington, NJ 08822

ASGECI Project # 2526

TABLE OF CONTENTS

1.0. INTRODUCTION
- 1.1 Site Description
- 1.2 Project description
- 1.3 Purpose of Study
- 1.4 Bog Turtle Range and Habitat

2.0. PHASE 2 - VISUAL SURVEY
- 2.1 Survey Methodology
- 2.2 Results and Conclusions of Visual Survey

3.0. FIGURES
- Figure 1 County Road Map
- Figure 2 USGS Topographic Map of Potential Habitat for Bog Turtle
- Figure 3 Aerial Photograph of Potential Habitat for Bog Turtle

4.0 LIST OF REFERENCES

TABLE 1 SITE INFORMATION
TABLE 2 PHASE II SURVEY DETAILS

APPENDIX A PHOTOGRAPHS

1.0. INTRODUCTION

1.1. Site Description

Amy S. Greene Environmental Consultants Inc. (ASGECI) was contracted to conduct a Phase II Visual Survey for bog turtle (*Glyptemys {Clemmys} muhlenbergii*) for ARCADIS, Inc., on a 43 acre rural parcel of land west of Route 100, between Wheeler Lane to the south and Longview Lane to the north (Section 3.0; Figure 2) in Washington Township, Berks County, Pennsylvania.

The site is currently utilized for agriculture. A field of last years stubs of corn and large fields of hay dominate the property. Spring fed emergent and scrub/shrub wetlands flow from the hillside in a few places. The wetlands contain pockets of muck interspersed with muddy heavier soil areas. Water flows underground beneath some of the areas with firm substrates. The site generally slopes from 560 feet on its western border to 475 feet above sea level at the wetlands on site's the eastern border (Section 3.0, Figure 3,). Freshwater seeps from the elevated western portion of the property flow eastward and feed the wetlands on the eastern portion of the site (Section 3.0, Figure 2). Potential bog turtle habitat was identified in the emergent and scrub/shrub wetlands which receive the hydrology from the freshwater seeps.

Broad-leafed cattail, halberd-leaf tearthumb, spike rush, yellow-fruit sedge, reed canary grass and soft rush are the study area's dominant herbaceous wetland plants. Other herbaceous vegetation includes tussock sedge, skunk cabbage and horsetail (*Equisetum* sp.). Shrubs and woody vegetation dominating the stream corridor include red maple, willow species (*Salix spp.*), speckled alder, silky dogwood and multiflora rose (Appendix A, Photograph A). Emergent-scrub/shrub wetland complexes are the typical type of habitat for bog turtles when the right combination of vegetation, hydrology, and substrate are present.

1.2 Project Description

A municipal well for the Borough of Bally is proposed to be constructed on the property. The results of the Phase II survey will assist in placing the well in the proper location on the site. A pipeline to the Borough of Bally will be constructed from the well, and will run parallel and adjacent to Route 100.

1.3 Purpose of Study

The bog turtle northern population has been listed as threatened by the USFWS pursuant to Section 7 of the Endangered Species Act of 1973. USFWS guidance requires that habitat surveys for bog turtle be performed to determine if potentially suitable habitat occurs within proposed project limits in a region where bog turtle habitat is known to be present. If potentially suitable habitat is present within the limits of a project then the USFWS requires a visual bog turtle survey to be conducted (USFWS, May 2001).

Bog turtles are documented within Berks County and within the Perkiomen Creek drainage. Based on the Phase I Habitat Survey performed on the site, a Phase II Visual Survey for bog turtles would be required for the project.

1.4 Bog Turtle Range and Habitat

The bog turtle occurs discontinuously in western, central, and southern New York; western Connecticut and Massachusetts; New Jersey; northern Delaware and Maryland; southeastern and northwestern Pennsylvania; southwestern Virginia; and western North Carolina (Conant 1975). In Pennsylvania, bog turtle populations are currently documented in Adams, Berks, Bucks, Chester, Cumberland, Delaware, Franklin, Lancaster, Lebanon, Lehigh, Monroe, Montgomery, Northampton, and York counties.

Habitat for bog turtle includes sunlit marshy meadows, spring seeps, bogs, and fens, usually with shallow slow-moving water (Conant 1975; Behler and King 1997). Vegetation can include cattails (*Typha latifolia, T. angustifolia*), tussock sedge (*Carex stricta)*, other sedge species *(Carex spp., Cyperus spp., Dulichium sp.*), rushes (*Juncus spp.*), bulrushes (*Scirpus spp.*), spikerushes (*Eleocharis spp.*), jewelweed (*Impatiens spp.*), alders (*Alnus spp.*), skunk cabbage (*Symplocarpus foetidus*), arrow-leaved tearthumb (*Polygonum sagittatum*), rice cut-grass (*Leersia oryzoides*), and other open canopy wetland species (Cromartie, et al. 1982). Other elements listed in habitat descriptions include soft mucky substrates for basking and hibernation; an interspersal of wet and dry areas within sites, often with the presence of muskrat and meadow vole runways; a mosaic of habitats present such as uplands, shallow water and muck, and deeper water; and a largely open canopy, with scattered areas of shrubs and small trees (USFWS, 1997).

TABLE 1
SITE INFORMATION
Bally Water Supply
Rt. 100 and Wheeler Lane
Bally Borough, Berks County, PA

Approximate Size (Acres)	Vegetative Characterization	Extent of Mucky Soils	Latitude/Longitude	Potential Species Habitat	Species Presence/ Probable Absence
4.0	PEM – 80% PSS – 20%	80%		Yes	Probable Absence
SURVEY EFFORT PER WETLAND COMMUNITY:					
PEM = 85% of hours PSS = 15% of hours					

2.0 PHASE II - VISUAL SURVEY

The areas deemed to have potential habitat for bog turtles during the Phase I Habitat Suitability Survey were investigated during the visual survey. The areas were selected in accordance with the USFWS "Bog Turtle (*Clemmys muhlenbergii*) Characteristics and Survey Guidelines" dated May 2000 (revised May 2001), pursuant to Section 7 of the Endangered Species Act of 1973. The survey methodology and results are provided below.

2.1 Methodology

Visual surveys were performed on May 5, May 12, May 19, and May 27, 2005. In a telephone conversation on May 4 2005, Bonnie Dershem of US Fish and Wildlife Service (USFWS) discussed the survey effort that would be required for the site with Scott Angus of ASGECI. Searches were based upon approximately 4 acres of emergent and scrub/shrub wetland in the study area. The surveys were led by Scott Angus a US Fish and Wildlife Service recognized qualified bog turtle surveyors, along with additional survey support provided by ASGECI staff scientists: Bill Smejkal, Harry Strano, Sue Quackenbush, Peter Schen, and Max DeVane. Search groups were composed of three individuals. ASGECI utilized survey methodologies described in the U.S. Fish and Wildlife Service's "Bog Turtle (*Clemmys muhlenbergii*) Characteristics and Survey Guidelines" (May 2000, revised May 2001) for visual surveys.

The following represent the methodologies utilized by ASGECI staff while performing visual presence/absence bog turtle surveys:

1. ASGECI conducted four complete surveys between May 5 and May 27, 2005. USFWS guidelines require surveys between April 15 and June 15, the bog turtle's peak activity period during the year, as well as the time of year when vegetation is short and turtles may be more visible. Water, substrate, and air temperatures during the surveys were a minimum of 55 degrees F.

2. ASGECI conducted four surveys of the potential bog turtle habitat separated by three or more days as required by USFWS.

3. ASGECI surveyed the potential bog turtle habitat with three surveyors (at least one surveyor was a recognized qualified bog turtle surveyor).

4. The potential bog turtle habitat was surveyed for a minimum of four person-hours, within each acre of potential habitat and surroundings. Both random searching, opportunistic searching and transect surveys were used. Techniques such as probing, carefully moving vegetation (looking under tussock sedges), and sifting with hands through substrate, were also used.

5. Care was taken to walk quietly through the potential bog turtle habitat. Minimal disturbance to the habitat is necessary to increase the possibility of finding bog turtles basking on tussocks, mossy hummocks or in shallow water.

6. Field surveyors walked slowly and carefully through potential bog turtle habitat to avoid stepping on the tops of tussocks and hummocks where bog turtles might lay their eggs.

For each site visit the field surveyors recorded the date of the survey, time spent surveying, surveyors' names and qualifications, weather conditions (e.g. air and water/muck temperatures; percent cloud cover; wind, precipitation), presence or absence of turtles, and other reptile and amphibian species observed.

2.2 Results and Conclusions of Visual Survey

This survey was performed using the protocols for conducting Phase II bog turtle surveys as presented in the United States Fish and Wildlife Service Northern Population Recovery Plan (revised May 2001). **No bog turtles were observed during ASGECI Phase II visual surveys conducted on May 5, May 12, May 19, and May 27, 2005.** Other herptile species found during the surveys include American toad, green frog, pickerel frog and Eastern garter snake. A total number of 69 field/person hours were expended during the four survey dates. The wetland areas deemed potentially suitable in the Phase I survey were intensively searched visually and by probing in mucky areas, particularly in the very wet and mucky micro-sites scattered throughout the suitable habitat area. Areas adjacent to the potential habitat were also searched for foraging or roaming turtles. The daily field results are summarized below.

TABLE 2
BALLY WATER SUPPLY
WASHINGTON TOWNSHIP
BERKS COUNTY, PENNSYLVANIA
PHASE II SURVEY DETAILS
(TOTAL ESTIMATED SURVEY AREA: 4.0 ACRES)

Date of Survey	Surveyors	Survey Conditions	Survey Effort	Herptiles Encountered
5/5/05	S. Angus* H. Strano S. Quackenbush	**Start:** Ambient Temperature: 62°F Avg. Wind Speed: 1.1 mph Soil/Water Temperature: 58°F Cloud Cover: 10% Rel. humidity: 42% **Finish:** Ambient Temperature: 70.8 °F Avg. Wind Speed: 1.6 mph Soil/Water Temperature: 58°F Cloud Cover: 30% wispy Rel. humidity: 24%	9:00 - 15:00 (18 man-hours)	Green Frog American Toad
5/12/05	S. Angus* P. Scherr M. DeVane	**Start:** Ambient Temperature: 70.2°F Avg. Wind Speed: 3.6 mph Soil/Water Temperature: 68°F Cloud Cover: 40% Rel. humidity: 32% **Finish:** Ambient Temperature: 73°F Avg. Wind Speed: 1 mph Soil/Water Temperature: 72°F Cloud Cover: 10% Rel. humidity: 27%	9:00 - 15:00 (18 man-hours)	Green Frog American Toad

Date of Survey	Surveyors	Survey Conditions	Survey Effort	Herptiles Encountered
5/19/05	S. Angus* B. Smejkal* H. Strano	**Start:** Ambient Temperature: 63°F Avg. Wind Speed: 0.7 mph Soil/Water Temperature: 58°F Cloud Cover: 10% Rel. humidity: 40% **Finish:** Ambient Temperature: 75°F Avg. Wind Speed: 1 mph Soil/Water Temperature: 59°F Rel. humidity: 50% Cloud Cover: 40%	09:00 – 14:30 (16.5 man-hours)	Green Frog American Toad E. Garter Snake
05/27/05	S.Angus* B. Smejkal* H.Strano	**Start:** Ambient Temperature: 78°F Avg. Wind Speed: 0.6 mph Soil/Water Temperature: 66.4°F Cloud Cover: 5% Rel. humidity: 54% **Finish:** Ambient Temperature: 91.4°F Avg. Wind Speed: 0.7 mph Soil/Water Temperature: 68.3°F Cloud Cover: 30% Rel. humidity: 53%	10:00 - 15:30 (16.5 man-hours)	American Toad Green Frog Pickerel Frog

* Indicates the name of a USFWS recognized bog turtle surveyor.

3.0 FIGURES

Figure 1 – County Road Map
Figure 2 – USGS Topographic Map of Potential Habitat for Bog Turtle
Figure 3 - Aerial Photograph of Potential Habitat for Bog Turtle

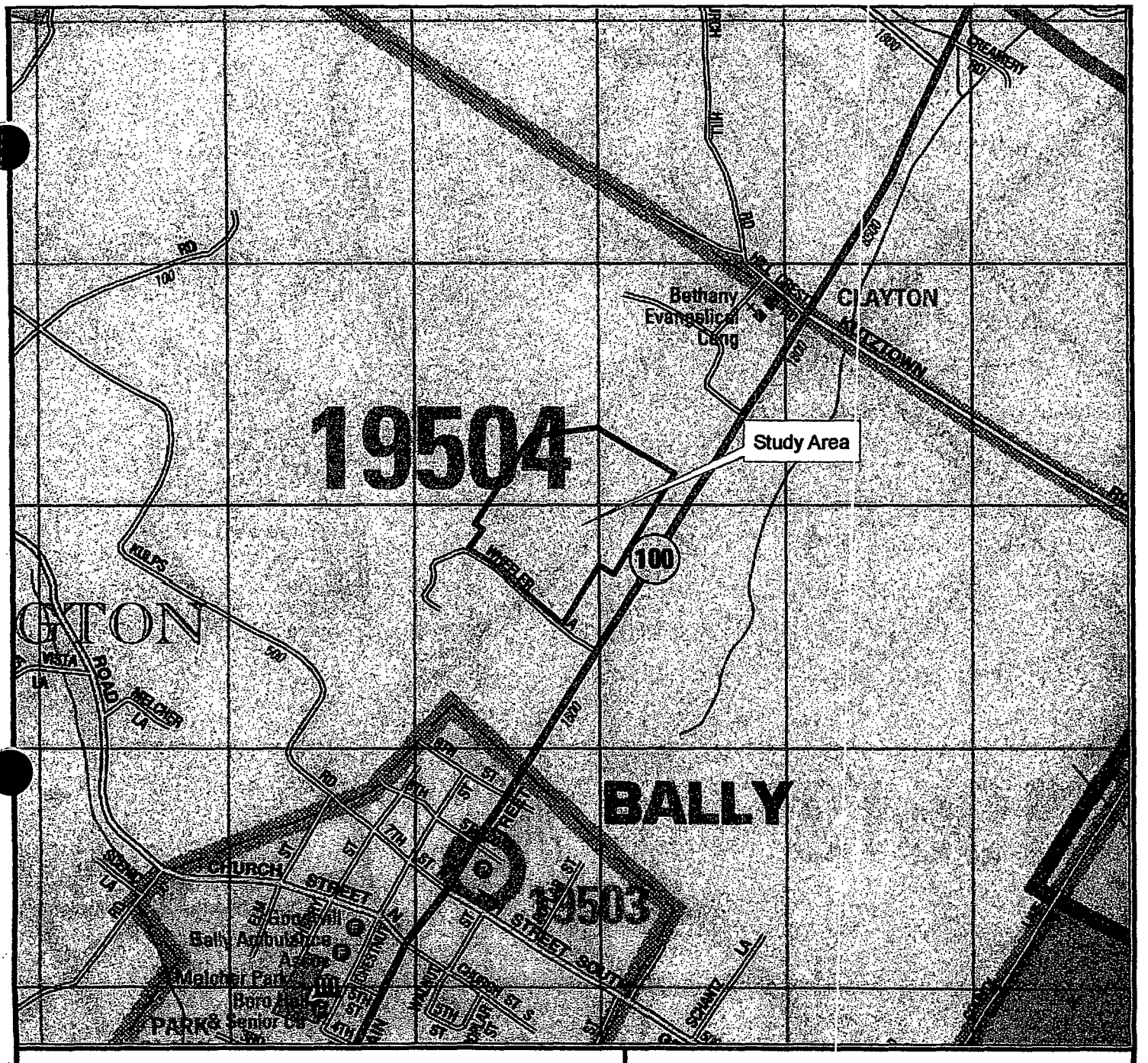

FIGURE 1
COUNTY ROAD MAP

Bally Water Supply
Bally Borough
Berks County, Pennsylvania

ASGECI Project #2526

AMY S. GREENE ENVIRONMENTAL CONSULTANTS, Inc.

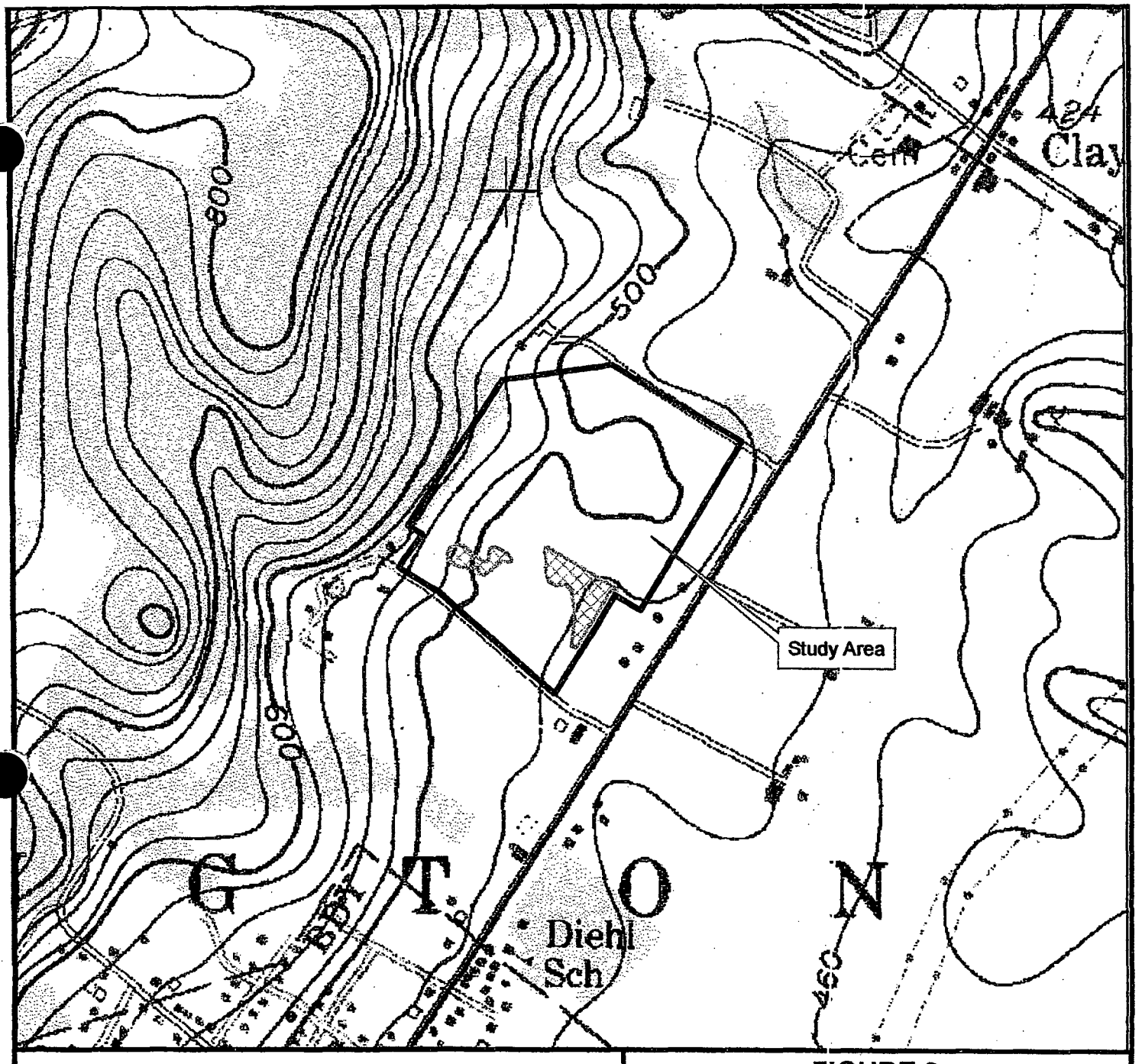

Legend

Study Area

Potential Bog Turtle Habitat

0 375 750 Feet

SOURCE: 7.5 minute Digital Raster Graphic for East Greenville, PA Quadrangle (o40075d5), USGS, Reston, VA, 1996.

FIGURE 2
USGS TOPOGRAPHIC MAP OF
POTENTIAL BOG TURTLE HABITAT

Bally Water Supply
Bally Borough
Berks County, Pennsylvania

ASGECI Project #2526

AMY S. GREENE
ENVIRONMENTAL
CONSULTANTS

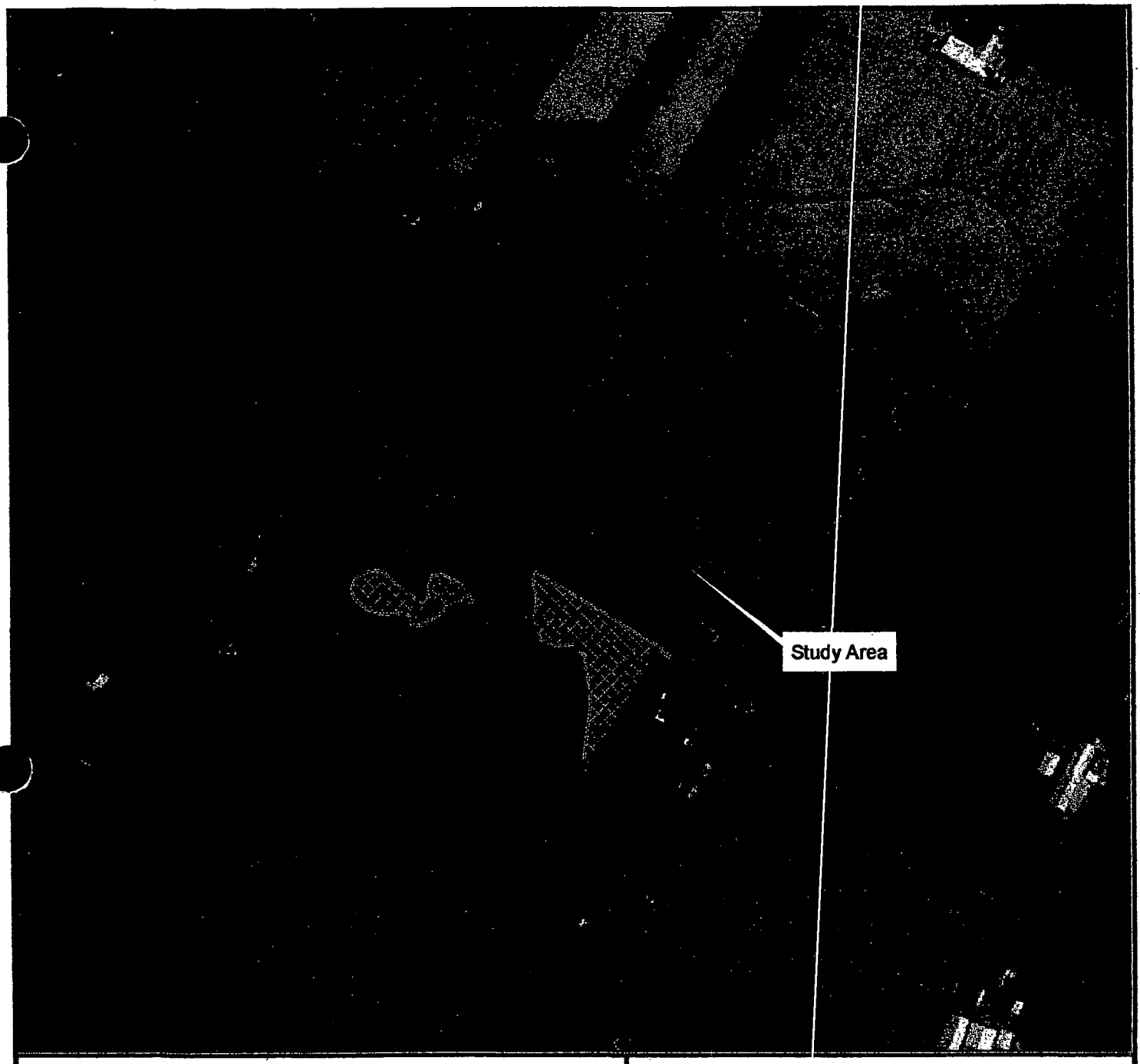

Legend

Study Area

Potential Bog Turtle Habitat

0 200 400 Feet

SOURCE: Aerial photography obtained from Digital Orthophoto (DOQQ) MrSID mosaic for East Greenville Quadrangle (NAPP III, 1997-2001), USGS, Pennsylvania Bureau of Topographic and Geologic Survey, Reston, VA, 2000.

FIGURE 3
AERIAL PHOTOGRAPH OF POTENTIAL BOG TURTLE HABITAT

Bally Water Supply
Bally Borough
Berks County, Pennsylvania

ASG/ECI Project #2526

AMY S. GREENE ENVIRONMENTAL CONSULTANTS, Inc.

4.0 LIST OF REFERENCES

Arndt, R.G. 1977. Notes on the Natural History of the Bog Turtle, (*Clemmys muhlenbergii)*, in Delaware. Chesapeake Science 18(1):67-76.

Behler, John L. and Wayne King. 1979. The Audubon Society Field Guide to North American Reptiles and Amphibians. Alfred A. Knopf, New York. 791 pp.

Conant, R. 1975. A Field Guide of Reptiles and Amphibians of Eastern and Central North America, second edition. Houghton Mifflin Company, Boston.

Cromartie, J. (ed.). 1982. New Jersey's Endangered and Threatened Plants and Animals – Second Symposium on Endangered Plants and Animals of New Jersey. Center for Environmental Research, Stockton State College, Pomona, New Jersey.

New Jersey Division of Fish, Game, and Wildlife 2000. New Jersey Bog Turtle Conservation Summary. New Jersey Department of Environmental Protection, Trenton, New Jersey.

New York Department of Environmental Conservation. 1998. Bog Turtle Fact Sheet. Department of Environmental Conservation, Endangered Species Unit, Delmar, New York.

U.S. Fish and Wildlife Service. 2000. Bog Turtle (*Clemmys muhlenbergii*) Characteristics and Survey Guidelines. U.S. Fish and Wildlife Service New Jersey Field Office, Pleasantville, New Jersey.

U.S. Fish and Wildlife Service. May 2001. Bog Turtle (*Clemmys muhlenbergii*) Northern Population Recovery Plan.

APPENDIX A

PHOTOGRAPHS

Photograph A: View of the emergent cattail and scrub/shrub wetlands in the eastern portion of the survey area. Note the ditch in right corner of the photo.



Photograph B: View of the wetlands adjacent to the eastern boundary of the site. Various sedges dominate wetlands in the foreground. Firm soils transition to muckier soils as you approach the shrubs and cattails, visible in the photo.

Photograph C: An animal trail within the cattail portion of the wetland. Microhabitats with mucky soils and slow flowing water such as this are typical in most of the study area.



Photograph D: View of eastern portion of wetland showing a rivulet within the emergent wetland. This portion of the wetland is dominated by sedges and rushes, and the scrub/shrub wetlands.

Photograph E: View of a cistern within the multiflora rose, scrub/shrub wetland area. Cisterns were observed at or near the springheads of the wetlands on the site.



Photograph F: View looking northeast toward project area wetlands. The patch of emergent wetland in the foreground contains areas of suitable soils, vegetation and ground water hydrology. This portion of the wetlands were thoroughly searched during each survey. Note: The area is dominated by soft rush and broad-leaf cattail and tussock sedge.

WETLAND DELINEATION REPORT

For

BALLY BOROUGH WATER SUPPLY

Located in

Washington Township
Berks County, Pennsylvania

March 16, 2006

SUBMITTED TO:
ARCADIS G&M, Inc.
6 Terry Drive, Suite 300
Newtown, PA 18940

PREPARED BY:
AMY S. GREENE ENVIRONMENTAL CONSULTANTS INC.
4 Walter E. Foran Boulevard, Suite 209
Flemington, NJ 08822

ASGECI Project # 2526

TABLE OF CONTENTS

SECTION #

1. WETLAND INVESTIGATION SUMMARY

2. FIGURES

Figure 1 – Site Location Map
Figure 2 – USGS Topographic Map
Figure 3 – SCS Soils Map
Figure 4 – National Wetland Inventory

3. SAMPLING STATION DATA SHEETS

4. SITE PHOTOGRAPHS WITH DESCRIPTIONS

SECTION #1
Wetland Delineation Report
Bally Borough Water Supply
Washington Township
Berks County, Pennsylvania

WETLANDS DELINEATION SUMMARY

I. SITE DESCRIPTION

This Wetland Delineation Report is for the proposed water supply well for the Borough of Bally, in the Township of Washington, Berks County, Pennsylvania. The site is located just north of Bally Borough, on a rural parcel of land along the west side of Route 100, between Wheeler Lane to the south and Longview Lane to the north (Figure 1, Section 2). The site consists of approximately 43 acres of agricultural land. Topography at the site slopes downward generally towards the east, and levels out near the eastern edge of the property (Figure 2, Section 2).

Freshwater seeps emerge from the hillside in a few places. The seeps feed emergent wetlands which contain pockets of muck interspersed with more consolidated soil areas. Water flows underground beneath some of the areas with firm substrates. Freshwater seeps from the elevated western portion of the property flow eastward and feed the wetlands on the eastern portion of the site. Uplands in the study area include agricultural areas located adjacent to the wetlands in the western portion of the site.

II. WETLANDS INVESTIGATION

Existing published information was reviewed to determine the potential presence of wetlands within the project study area. Existing wetlands mapping published by US Fish and Wildlife Service National Wetlands Inventory (Figures 4, Section 2) indicated no mapped wetlands on the site. A field investigation performed at the site in April 2005 identified the presence of wetlands on, and adjacent to, the subject site.

The wetlands at the site were delineated and documented by William Smejkal and Kevin Keat of AMY S. GREENE ENVIRONMENTAL CONSULTANTS, INC. (ASGECI) in April 2005. This delineation was performed in accordance with methodology outlined in the *Corps of Engineers Wetlands Delineation Manual* (Department of the Army, US Army Corps of Engineers, 1987).

Wetland Community

The existing wetlands on the site are groundwater-fed emergent wetlands which originate from fissures on a slope in the western portion of the site and drain downslope to the east. Portions of the seeps become subterranean and eventually reemerge downslope before draining to the nearly level *Typha* dominated wetland on the eastern portion of the site.

A. Vegetation

Dominant herbaceous vegetation in the delineated wetlands included broad-leafed cattail (*Typha latifolia,* OBL), arrow-leaf tearthumb (*Polygonum sagittatum,*OBL*)*, soft rush (*Juncus effusus* FACW+), reed canary grass (*Phalaris arundinacea,* FACW+). Other herbaceous vegetation included tussock sedge (*Carex stricta,* OBL), skunk cabbage (*Symplocarpus foetidus*, OBL) and horsetail (*Equisetum* sp.). Shrubs and woody vegetation dominating the edge of the wetland included red maple (*Acer rubrum* FAC), pussy willow (*Salix discolor,* FACW), speckled alder (Alnus rugosa, FACW+), silky dogwood (*Cornus amomum*, FACW) and multiflora rose (*Rosa multiflora*, FACU)

Upland vegetation communities within the study area include agricultural fields of row crop and fallow land. These areas are dominated by corn and unidentified grasses in the herbaceous layer.

B. Soils

U.S. Department of Agriculture Soil Survey of Berks County, Pennsylvania shows eight (8) mapping units within the study area for the proposed project (Figure 3, Section 2). These soil types include Duffield silt loam, 3 – 8% slopes (DbB), Duffield-Ryder silt loams, 8 - 15% slopes (DfC), Glenville silt loam, 0 – 3% slopes (GnA), Glenville silt loam, 3 - 8% slopes (GnB), Gladstone gravelly silt loam, 8 – 25% (GfD), Murrill gravelly loam, 3 – 8% slopes (MuB), Murrill gravelly loam, 8 - 15% slopes (MuC), Quarries (Qu). None of these soils are on the hydric soils list for Berks County. The soils are listed as being moderately well-drained, upland soils by the County Soil Survey.

The wetland delineation performed at the site identified areas with soil profiles that exhibited hydric soil characteristics within the delineated wetland boundaries. These soils were characterized by low chroma matrix colors with mottling. Discrepancies between the County Soil survey mapping and ASGECI's field observations may be attributed to a number of factors including changes in site conditions between the time of the Soil Survey publication and the present as well as limited field verification for the areas covered by the Soil Survey. Non-hydric soils were identified throughout the upland portions of the study area. These soils were characterized by higher chroma matrix colors and lack of other hydric soil indicators. The upland soils observed at the site appear to correspond with the soil survey mapping for the study area.

C. Hydrology

Wetlands identified within the project study area are hydologically connected to adjacent surface water tributary systems. The entire site drains to an unnamed tributary to the Perkiomen Creek.

Hydrologic indicators observed within the wetlands delineated in the study area included evidence of prolonged inundation and saturation. In addition, the wetland exhibited the presence of surface water flow during the field investigations at the site. Other hydrologic indicators in the wetland areas included evidence of water marking, water channeling, drift lines, and water-stained herbaceous matter. These characteristics were not observed in the uplands investigated within the project study area.

III. SUMMARY

A freshwater wetland was identified and delineated within the site boundaries. The wetland community identified on the site included a Palustrine emergent wetland. The delineated wetlands exhibited the parameters (i.e., hydrophytic vegetation, hydric soils, and wetland hydrology) necessary to be considered wetland. Upland areas lacked these characteristics.

The delineated wetland drains to an unnamed tributary to the Perkiomen Creek. This portion of the Perkiomen Creek is designated Trout Stocked Waters (TSW) by the PA DEP, but was not identified on the PA Fish and Boat Commission's lists of Wild Trout Streams or Class A Trout waters. Therefore, this portion of the Perkiomen Creek and it's tributaries are not classified as High Quality or Exceptional Value wetlands. Wetlands identified in the study area are not indicated on the National Wetlands Inventory mapping. However, since these wetlands are part of a surface water tributary system, they are subject to regulation by the US Army Corps of Engineers.

SECTION #2
Wetland Delineation Report
Bally Borough Water Supply
Washington Township
Berks County, Pennsylvania

FIGURES

Figure 1 – Site Location Map
Figure 2 – USGS Topographic Map
Figure 3 – SCS Soils Map
Figure 4 – National Wetland Inventory

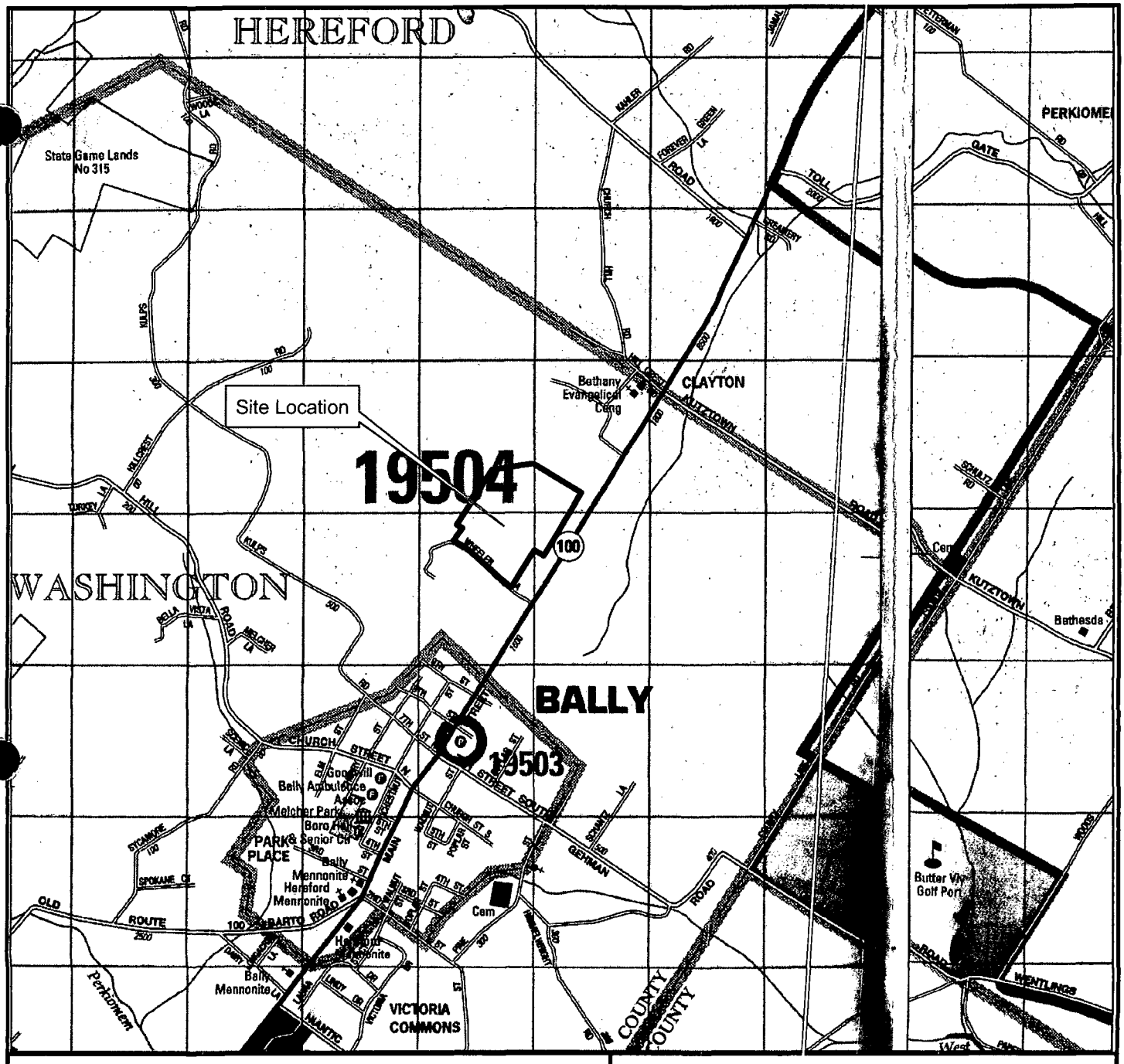

0 1,000 2,000 Feet

SOURCE: Berks County, Pennsylvania, The Original Street Map Book, Alexandria Drafting Company, Alexandria, VA, 2003.

FIGURE 1
SITE LOCATION MAP

Bally Water Supply
Bally Borough
Berks County, Pennsylvania

ASGECI Project #2526

AMY S. GREENE
ENVIRONMENTAL
CONSULTANTS

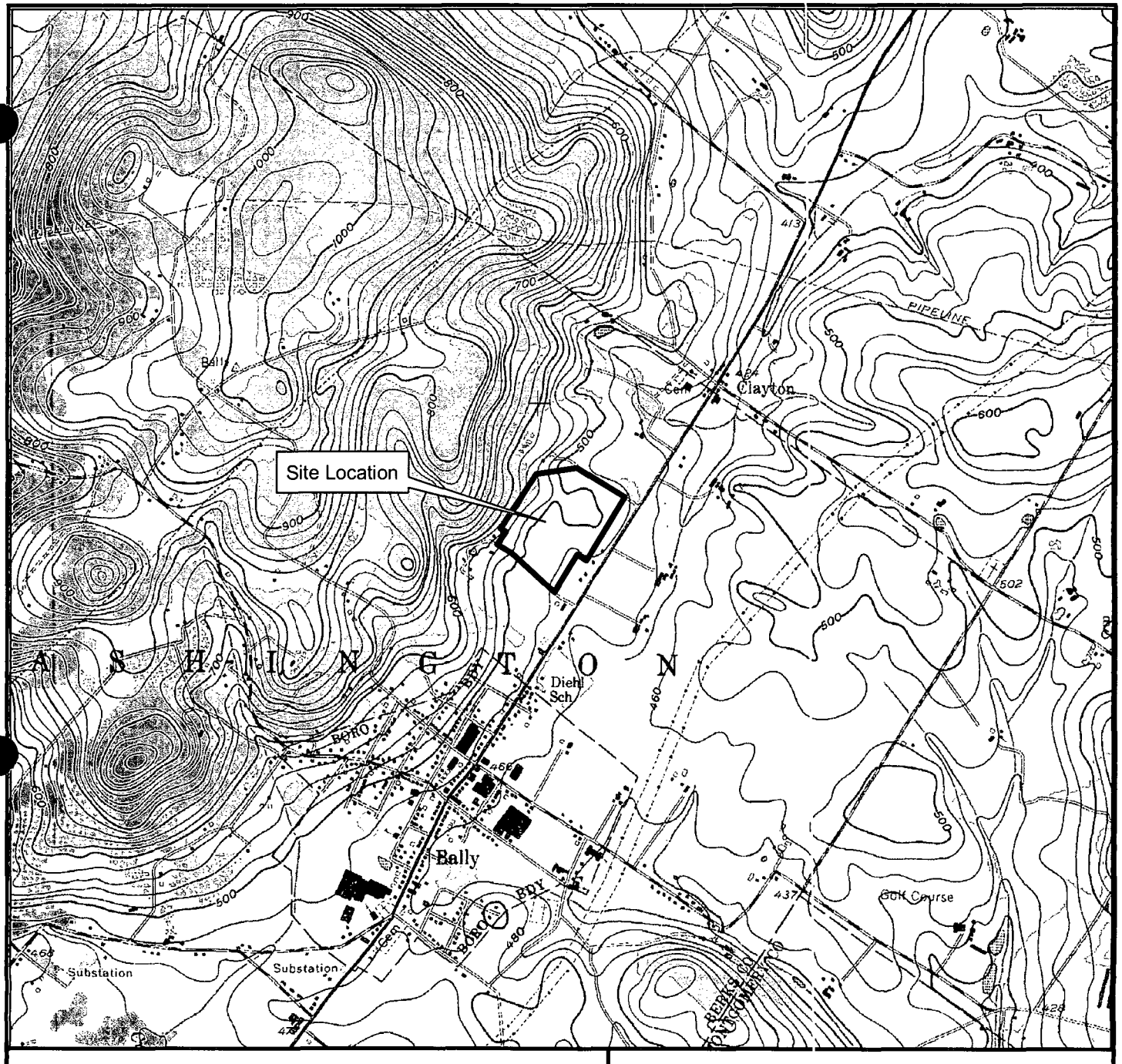

0 1,000 2,000 Feet

SOURCE: 7.5 minute Digital Raster Graphic for East Greenville, PA Quadrangle (o40075d5), USGS, Reston, VA, 1996.

FIGURE 2
USGS TOPOGRAPHIC MAP

Bally Water Supply
Bally Borough
Berks County, Pennsylvania

ASGECI Project #2526

AMY S. GREENE
ENVIRONMENTAL
CONSULTANTS, Inc.

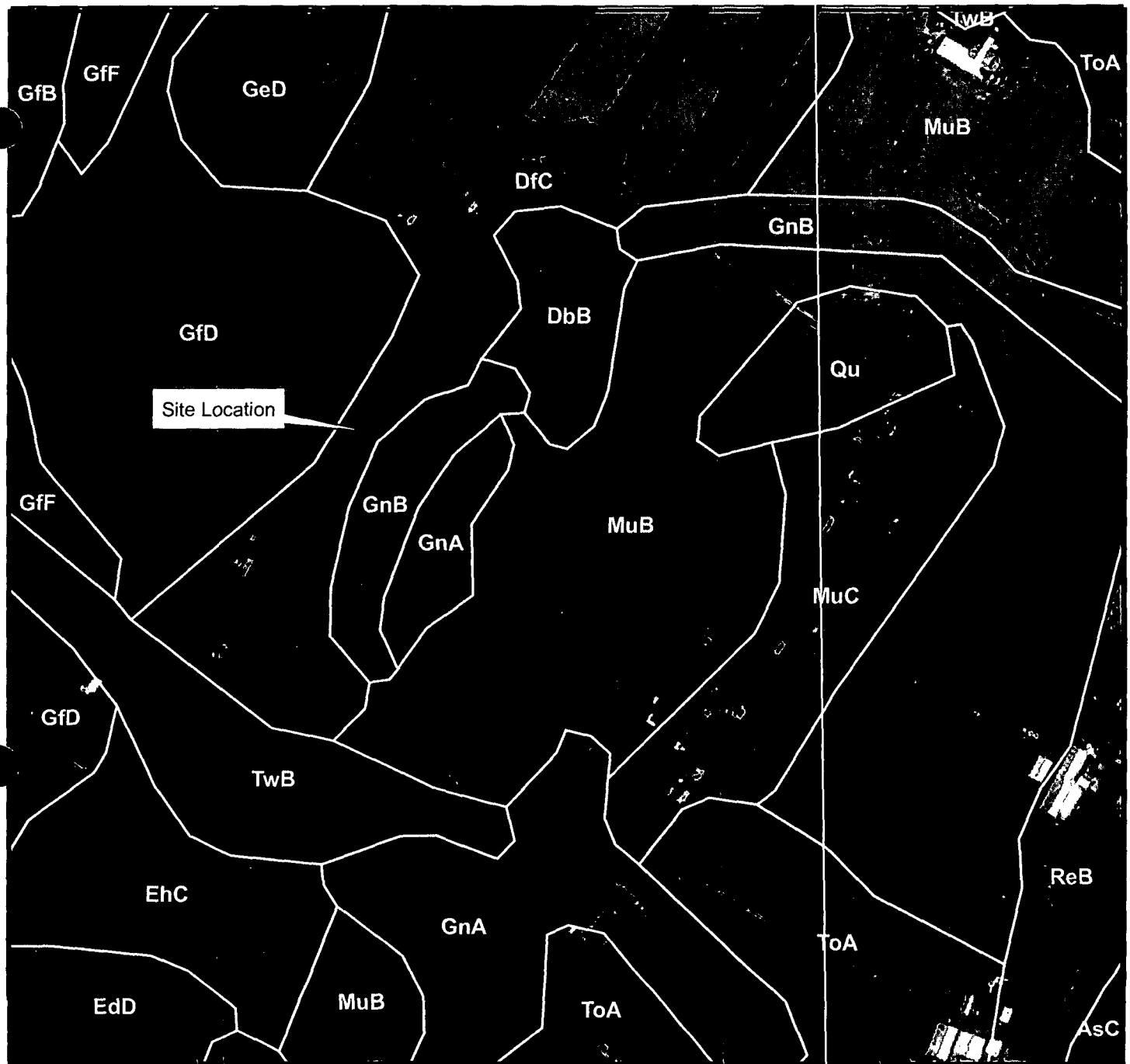

0 200 400 Feet

Soil Symbol Legend:
DbB - Duffield silt loam, 0-3% slopes
DfC - Duffield-Ryder silt loams, 8-15% slopes
GfD - Gladstone gravelly silt loam, 8-25% slopes, very bouldery
GnA - Glenville silt loam, 0-3% slopes
GnB - Glenville silt loam, 3-8% slopes
MuB - Murrill gravelly loam, 3-8% slopes
MuC - Murrill gravelly loam, 8-15% slopes
Qu - Quarries
TwB - Towhee silt loam, 3-8% slopes

SOURCE: Aerial photography obtained from Digital Orthophoto (DOQQ) MrSID mosaic for East Greenville Quadrangle (NAPP III, 1997-2001), USGS, Pennsylvania Bureau of Topographic and Geologic Survey, Reston, VA, 2000.

Soil Survey Geographic (SSURGO) database for Berks County, Pennsylvania, USDA, Natural Resources Conservation Service, Fort Worth, Texas, December 2004.

FIGURE 3
SSURGO SOILS MAP

Bally Water Supply
Bally Borough
Berks County, Pennsylvania

ASGEC Project #2526

AMY S. GREENE
ENVIRONMENTAL
CONSULTANTS



0 205 410 Feet

Legend

Site Location

NWI Wetlands

SOURCE: Aerial photography obtained from Digital Orthophoto (DOQQ) MrSID mosaic for East Greenville Quadrangle (NAPP III, 1997-2001), USGS, Pennsylvania Bureau of Topographic and Geologic Survey, Reston, VA, 2000.

National Wetlands Inventory Map, Prepared by Office of Biological Services, U.S. Department of the Interior, Fish and Wildlife Service, East Greenville, PA Quadrangle

FIGURE 4
NWI WETLANDS MAP

Bally Water Supply
Bally Borough
Berks County, Pennsylvania

ASGECI Project #2526

AMY S. GREENE
ENVIRONMENTAL
CONSULTANTS

SECTION #3
Wetland Delineation Report
Bally Borough Water Supply
Washington Township
Berks County, Pennsylvania

SAMPLING STATION DATA TABLES

DATA FORM
ROUTINE WETLAND DETERMINATION
(1987 COE Wetlands Delineation Manual)

Project/Site: BALLY WATER SUPPLY
Applicant/Owner: ARCADIS G+H
Investigator: BILL SMEJKAL / KEVIN FEAT

Date: 4/18/05
County: BERKS
State: PA

Do Normal Circumstances exist on the site? (Yes) No
Is the site significantly disturbed (Atypical Situation)? Yes (No)
Is the area a potential Problem Area? Yes (No)
(If needed, explain on reverse.)

Community ID: PEM
Transect ID:
Plot ID:

FLAG - A109 WET

VEGETATION

Dominant Plant Species	Stratum	Indicator
1. B.L. CATTAIL	HERB	OBL
2. ARROW-LEAVED TEARTHUMB	HERB	OBL
3. PURPLE LOOSESTRIFE	HERB	FACW
4. REED CANARY GRASS	HERB	FACW
5.		
6.		
7.		
8.		
9.		
10.		
11.		
12.		
13.		
14.		
15.		
16.		

Percent of Dominant Species that are OBL, FACW or FAC (excluding FAC-). 100%

Remarks:

HYDROLOGY

___ Recorded Data (Describe in Remarks):
___ Stream, Lake, or Tide Gauge
___ Aerial Photographs
___ Other
___ No Recorded Data Available

Field Observations:
Depth of Surface Water: 8 (in.)
Depth to Free Water in Pit: 8 (in.)
Depth to Saturated Soil: 4 (in.)

Wetland Hydrology Indicators:
Primary Indicators:
___ Inundated
X Saturated in Upper 12 Inches
___ Water Marks
___ Drift Lines
X Sediment Deposits
X Drainage Patterns in Wetlands
Secondary Indicators (2 or more required):
___ Oxidized Root Channels in Upper 12 Inches
X Water-Stained ~~Leaves~~ Herbaceous Stems
___ Local Soil Survey Data
___ FAC-Neutral Test
___ Other (Explain in Remarks)

Remarks:

FLAG A109 WET

SOILS

Map Unit Name
(Series and Phase): _____ Drainage Class: _____

Taxonomy (Subgroup): _____ Field Observations
Confirm Mapped Type? Yes No

Profile Description:

Depth (inches)	Horizon	Matrix Color (Munsell Moist)	Mottle Colors (Munsell Moist)	Mottle Abundance/Contrast	Texture, Concretions, Structure, etc.
0-24	A	5y 4/2	magnesium concretions		Silty Clay loam

Hydric Soil Indicators:

- ___ Histosol
- ___ Histic Epipedon
- ___ Sulfidic Odor
- ___ Aquic Moisture Regime
- X Reducing Conditions
- X Gleyed or Low-Chroma Colors
- X Concretions
- ___ High Organic Content in Surface Layer in Sandy Soils
- ___ Organic Streaking in Sandy Soils
- ___ Listed on Local Hydric Soils List
- ___ Listed on National Hydric Soils List
- ___ Other (Explain in Remarks)

Remarks:

WETLAND DETERMINATION

Hydrophytic Vegetation Present?	(Yes) No	(Circle)
Wetland Hydrology Present?	(Yes) No	
Hydric Soils Present?	(Yes) No	

Is this Sampling Point Within a Wetland? (Yes) No (Circle)

Remarks:

Approved by HQUSACE 3/92

DATA FORM
ROUTINE WETLAND DETERMINATION
(1987 COE Wetlands Delineation Manual)

Project/Site: BALLY WATER SUPPLY
Applicant/Owner: ARCADIS G+H
Investigator: BILL SMEJKAL / KEVIN FEAT

Date: 4/18/05
County: BERKS
State: PA

Do Normal Circumstances exist on the site? (Yes) No
Is the site significantly disturbed (Atypical Situation)? Yes (No)
Is the area a potential Problem Area? Yes (No)
(If needed, explain on reverse.)

Community ID: A6 EARLY SUCCESS
Transect ID: FIELD
Plot ID:

FLAG A109 UP

VEGETATION

Dominant Plant Species	Stratum	Indicator	Dominant Plant Species	Stratum	Indicator
1. CORN	Herb	NL	9.		
2.			10.		
3.			11.		
4.			12.		
5.			13.		
6.			14.		
7.			15.		
8.			16.		

Percent of Dominant Species that are OBL, FACW or FAC (excluding FAC-): 0%

Remarks:

HYDROLOGY

___ Recorded Data (Describe in Remarks):
- ___ Stream, Lake, or Tide Gauge
- ___ Aerial Photographs
- ___ Other

___ No Recorded Data Available

Field Observations:

Depth of Surface Water: NA (in.)
Depth to Free Water in Pit: NA (in.)
Depth to Saturated Soil: NA (in.)

Wetland Hydrology Indicators:
Primary Indicators:
- ___ Inundated
- ___ Saturated in Upper 12 Inches
- ___ Water Marks
- ___ Drift Lines
- ___ Sediment Deposits
- ___ Drainage Patterns in Wetlands

Secondary Indicators (2 or more required):
- ___ Oxidized Root Channels in Upper 12 Inches
- ___ Water-Stained Leaves
- ___ Local Soil Survey Data
- ___ FAC-Neutral Test
- ___ Other (Explain in Remarks)

Remarks:

FLAG A109 UP

SOILS

Map Unit Name
(Series and Phase): _____ Drainage Class: _____

Taxonomy (Subgroup): _____ Field Observations
Confirm Mapped Type? Yes No

Profile Description:

Depth (inches)	Horizon	Matrix Color (Munsell Moist)	Mottle Colors (Munsell Moist)	Mottle Abundance/Contrast	Texture, Concretions, Structure, etc.
0-24	A	10YR 4/4			SIL COAM

Hydric Soil Indicators:

- ___ Histosol
- ___ Histic Epipedon
- ___ Sulfidic Odor
- ___ Aquic Moisture Regime
- ___ Reducing Conditions
- ___ Gleyed or Low-Chroma Colors
- ___ Concretions
- ___ High Organic Content in Surface Layer in Sandy Soils
- ___ Organic Streaking in Sandy Soils
- ___ Listed on Local Hydric Soils List
- ___ Listed on National Hydric Soils List
- ___ Other (Explain in Remarks)

Remarks:

WETLAND DETERMINATION

Hydrophytic Vegetation Present? Yes (No) (Circle)
Wetland Hydrology Present? Yes (No)
Hydric Soils Present? Yes (No)

Is this Sampling Point Within a Wetland? (Circle) Yes (No)

Remarks:

Approved by HUDSACS 3/92

DATA FORM
ROUTINE WETLAND DETERMINATION
(1987 COE Wetlands Delineation Manual)

Project/Site: BALLY WATER SUPPLY
Applicant/Owner: ARCADIS G+M
Investigator: BILL SMEJKAL / KEVIN FEAT

Date: 4/18/05
County: BERKS
State: PA

Do Normal Circumstances exist on the site? (Yes) No
Is the site significantly disturbed (Atypical Situation)? Yes (No)
Is the area a potential Problem Area? Yes (No)
(If needed, explain on reverse.)

Community ID: PEM
Transect ID:
Plot ID:

FLAG D17 wet

VEGETATION

Dominant Plant Species	Stratum	Indicator
1. Spotted Jewelweed	Herb	FACW
2. Carex Stricta	HERB	OBL
3. Arrow Leaved Tear Thumb	HERB	OBL
4.		
5.		
6.		
7.		
8.		
9.		
10.		
11.		
12.		
13.		
14.		
15.		
16.		

Percent of Dominant Species that are OBL, FACW or FAC (excluding FAC-). 100%

Remarks:

HYDROLOGY

___ Recorded Data (Describe in Remarks):
___ Stream, Lake, or Tide Gauge
___ Aerial Photographs
___ Other
___ No Recorded Data Available

Field Observations:

Depth of Surface Water: — (in.)
Depth to Free Water in Pit: 4 (in.)
Depth to Saturated Soil: 0 (in.)

Wetland Hydrology Indicators:
Primary Indicators:
___ Inundated
X Saturated in Upper 12 Inches
___ Water Marks
___ Drift Lines
___ Sediment Deposits
X Drainage Patterns in Wetlands
Secondary Indicators (2 or more required):
X Oxidized Root Channels in Upper 12 Inches
___ Water-Stained Leaves
___ Local Soil Survey Data
___ FAC-Neutral Test
___ Other (Explain in Remarks)

Remarks:

SOILS

FLAG D17 WET

Map Unit Name
(Series and Phase): _____ Drainage Class: _____

Field Observations
Taxonomy (Subgroup): _____ Confirm Mapped Type? Yes No

Profile Description:

Depth (inches)	Horizon	Matrix Color (Munsell Moist)	Mottle Colors (Munsell Moist)	Mottle Abundance/Contrast	Texture, Concretions, Structure, etc.
0-14	A	10YR 4/1	7.5YR 4/6	20%	Clay loam
14-24	B	10YR 4/1	10YR 6/1	10%	Clay loam
			10YR 4/6	20%	

Hydric Soil Indicators:

- ___ Histosol
- ___ Histic Epipedon
- ___ Sulfidic Odor
- ___ Aquic Moisture Regime
- X Reducing Conditions
- X Gleyed or Low-Chroma Colors
- ___ Concretions
- ___ High Organic Content in Surface Layer in Sandy Soils
- ___ Organic Streaking in Sandy Soils
- ___ Listed on Local Hydric Soils List
- ___ Listed on National Hydric Soils List
- ___ Other (Explain in Remarks)

Remarks:

WETLAND DETERMINATION

Hydrophytic Vegetation Present?	(Yes)	No	(Circle)
Wetland Hydrology Present?	(Yes)	No	
Hydric Soils Present?	(Yes)	No	

Is this Sampling Point Within a Wetland? (Circle) (Yes) No

Remarks:

Approved by HQUSACE 3/92

DATA FORM
ROUTINE WETLAND DETERMINATION
(1987 COE Wetlands Delineation Manual)

Project/Site: BALLY WATER SUPPLY
Applicant/Owner: ARCADIS G+H
Investigator: BILL SMEIKAL / KEVIN FEAT

Date: 4/18/05
County: BERKS
State: PA

Do Normal Circumstances exist on the site? (Yes) No
Is the site significantly disturbed (Atypical Situation)? Yes (No)
Is the area a potential Problem Area? Yes (No)
(If needed, explain on reverse.)

Community ID: EARLY SUCCESS FIELD
Transect ID:
Plot ID:

FLAG DM UP

VEGETATION

Dominant Plant Species	Stratum	Indicator
1. FIELD GARLIC	HERB	FAC
2. DANDELION	HERB	NL
3. E. PLANTAIN	HERB	NL
4. Purple top	HERB	FACU
5.		
6.		
7.		
8.		
9.		
10.		
11.		
12.		
13.		
14.		
15.		
16.		

Percent of Dominant Species that are OBL, FACW or FAC (excluding FAC-). 5%

Remarks:

HYDROLOGY

___ Recorded Data (Describe in Remarks):
___ Stream, Lake, or Tide Gauge
___ Aerial Photographs
___ Other
___ No Recorded Data Available

Field Observations:

Depth of Surface Water: NA (in.)
Depth to Free Water in Pit: NA (in.)
Depth to Saturated Soil: ND (in.)

Wetland Hydrology Indicators:
Primary Indicators:
___ Inundated
___ Saturated in Upper 12 Inches
___ Water Marks
___ Drift Lines
___ Sediment Deposits
___ Drainage Patterns in Wetlands
Secondary Indicators (2 or more required):
___ Oxidized Root Channels in Upper 12 Inches
___ Water-Stained Leaves
___ Local Soil Survey Data
___ FAC-Neutral Test
___ Other (Explain in Remarks)

Remarks:

FLAG DIT UP

SOILS

Map Unit Name
(Series and Phase): _____ Drainage Class: _____

Taxonomy (Subgroup): _____ Field Observations
Confirm Mapped Type? Yes No

Profile Description:

Depth (inches)	Horizon	Matrix Color (Munsell Moist)	Mottle Colors (Munsell Moist)	Mottle Abundance/Contrast	Texture, Concretions, Structure, etc.
0-6	A	10YR 3/4			Gr. Loam
6+	B	REFUSAL	ROCK		

Hydric Soil Indicators:

- ___ Histosol
- ___ Histic Epipedon
- ___ Sulfidic Odor
- ___ Aquic Moisture Regime
- ___ Reducing Conditions
- ___ Gleyed or Low-Chroma Colors
- ___ Concretions
- ___ High Organic Content in Surface Layer in Sandy Soils
- ___ Organic Streaking in Sandy Soils
- ___ Listed on Local Hydric Soils List
- ___ Listed on National Hydric Soils List
- ___ Other (Explain in Remarks)

Remarks:

WETLAND DETERMINATION

Hydrophytic Vegetation Present?	Yes (No)	(Circle)
Wetland Hydrology Present?	Yes (No)	
Hydric Soils Present?	Yes (No)	
Is this Sampling Point Within a Wetland?	Yes (No)	(Circle)

Remarks:

Approved by HQUSACE 3/92

DATA FORM
ROUTINE WETLAND DETERMINATION
(1987 COE Wetlands Delineation Manual)

Project/Site: BALLY WATER SUPPLY
Applicant/Owner: ARCADIS G+M
Investigator: BILL SMEIKAL / KEVIN FEAT

Date: 4/18/05
County: BERKS
State: PA

Do Normal Circumstances exist on the site? (Yes) No
Is the site significantly disturbed (Atypical Situation)? Yes (No)
Is the area a potential Problem Area? Yes (No)
(If needed, explain on reverse.)

Community ID: PEM
Transect ID:
Plot ID:

FLAG A9 WET

VEGETATION

Dominant Plant Species	Stratum	Indicator	Dominant Plant Species	Stratum	Indicator
1. CAREX STRICTA	HERB	OBL	9.		
2. BROAD LEAVED CATTAIL	HERB	OBL	10.		
3.			11.		
4.			12.		
5.			13.		
6.			14.		
7.			15.		
8.			16.		

Percent of Dominant Species that are OBL, FACW or FAC (excluding FAC-): 100%

Remarks:

HYDROLOGY

___ Recorded Data (Describe in Remarks):
___ Stream, Lake, or Tide Gauge
___ Aerial Photographs
___ Other
___ No Recorded Data Available

Field Observations:

Depth of Surface Water: — (in.)
Depth to Free Water in Pit: 4 (in.)
Depth to Saturated Soil: 0 (in.)

Wetland Hydrology Indicators:
Primary Indicators:
___ Inundated
X Saturated in Upper 12 Inches
X Water Marks
___ Drift Lines
___ Sediment Deposits
___ Drainage Patterns in Wetlands
Secondary Indicators (2 or more required):
X Oxidized Root Channels in Upper 12 Inches
X Water-Stained Leaves
___ Local Soil Survey Data
___ FAC-Neutral Test
___ Other (Explain in Remarks)

Remarks:

SOILS

FLAG A9 WET

Map Unit Name
(Series and Phase): _____ Drainage Class: _____

Taxonomy (Subgroup): _____ Field Observations
Confirm Mapped Type? Yes No

Profile Description:

Depth (inches)	Horizon	Matrix Color (Munsell Moist)	Mottle Colors (Munsell Moist)	Mottles Abundance/Contrast	Texture, Concretions, Structure, etc.
0-10	A	2.5 Y 4/2	7.5 YR 4/6	10%	SiLt LOAM
10-24	B	10YR 6/1	10YR 5/6	30%	SiLT LOAM

Hydric Soil Indicators:

- ___ Histosol
- ___ Histic Epipedon
- ___ Sulfidic Odor
- ___ Aquic Moisture Regime
- X Reducing Conditions
- X Gleyed or Low-Chroma Colors
- ___ Concretions
- ___ High Organic Content in Surface Layer in Sandy Soils
- ___ Organic Streaking in Sandy Soils
- ___ Listed on Local Hydric Soils List
- ___ Listed on National Hydric Soils List
- ___ Other (Explain in Remarks)

Remarks:

WETLAND DETERMINATION

Hydrophytic Vegetation Present?	(Yes) No	(Circle)
Wetland Hydrology Present?	(Yes) No	
Hydric Soils Present?	(Yes) No	

Is this Sampling Point Within a Wetland? (Yes) No (Circle)

Remarks:

Approved by NRCS/SCS 3/91

DATA FORM
ROUTINE WETLAND DETERMINATION
(1987 COE Wetlands Delineation Manual)

Project/Site: BALLY WATER SUPPLY	Date: 4/18/05
Applicant/Owner: ARCADIS G+H	County: BERKS
Investigator: BILL SMEJKAL/KEVIN FEAT	State: PA
Do Normal Circumstances exist on the site? (Yes) No	Community ID: EARLY SUCCESS FIELD
Is the site significantly disturbed (Atypical Situation)? Yes (No)	Transect ID:
Is the area a potential Problem Area? Yes (No) (If needed, explain on reverse.)	Plot ID:

FLAG A9 UPLAND

VEGETATION

Dominant Plant Species	Stratum	Indicator	Dominant Plant Species	Stratum	Indicator
1. CORN	HERB	NL	9.		
2. PLANTAIN	HERB	NL	10.		
3. DANDILION	HERB	NL	11.		
4.			12.		
5.			13.		
6.			14.		
7.			15.		
8.			16.		

Percent of Dominant Species that are OBL, FACW or FAC (excluding FAC-). 0%

Remarks:

HYDROLOGY

___ Recorded Data (Describe in Remarks):
- ___ Stream, Lake, or Tide Gauge
- ___ Aerial Photographs
- ___ Other

___ No Recorded Data Available

Field Observations:

Depth of Surface Water: ___ (in.)

Depth to Free Water in Pit: ___ (in.)

Depth to Saturated Soil: ___ (in.)

Wetland Hydrology Indicators:

Primary Indicators:
- ___ Inundated
- ___ Saturated in Upper 12 Inches
- ___ Water Marks
- ___ Drift Lines
- ___ Sediment Deposits
- ___ Drainage Patterns in Wetlands

Secondary Indicators (2 or more required):
- ___ Oxidized Root Channels in Upper 12 Inches
- ___ Water-Stained Leaves
- ___ Local Soil Survey Data
- ___ FAC-Neutral Test
- ___ Other (Explain in Remarks)

Remarks:

SOILS FLAG A9 UPLAND

Map Unit Name
(Series and Phase): _____ Drainage Class: _____

Taxonomy (Subgroup): _____ Field Observations
Confirm Mapped Type? Yes No

Profile Description:

Depth (inches)	Horizon	Matrix Color (Munsell Moist)	Mottle Colors (Munsell Moist)	Mottle Abundance/Contrast	Texture, Concretions, Structure, etc.
0-15	A	10YR 4/3			LOAM
15-20	B	10YR 5/6			LOAM
20+	REFUSAL ROCK				

Hydric Soil Indicators:

- ___ Histosol
- ___ Histic Epipedon
- ___ Sulfidic Odor
- ___ Aquic Moisture Regime
- ___ Reducing Conditions
- ___ Gleyed or Low-Chroma Colors
- ___ Concretions
- ___ High Organic Content in Surface Layer in Sandy Soils
- ___ Organic Streaking in Sandy Soils
- ___ Listed on Local Hydric Soils List
- ___ Listed on National Hydric Soils List
- ___ Other (Explain in Remarks)

Remarks:

WETLAND DETERMINATION

Hydrophytic Vegetation Present?	Yes (No)	(Circle)
Wetland Hydrology Present?	Yes (No)	
Hydric Soils Present?	Yes (No)	

Is this Sampling Point Within a Wetland? Yes (No) (Circle)

Remarks:

Approved by NRCS/SCS 5/92

SECTION #4
Wetland Delineation Report
Bally Borough Water Supply
Washington Township
Berks County, Pennsylvania

PHOTOGRAPHS & DESCRIPTIONS

Photo A – View, facing north, of emergent wetland dominated by broad-leaved cattail near wetland flag A109.



Photo B – View, facing southeast, of the upland portions of the site. Wetlands are in the background in the upper right corner of the photgraph.

Photo C – View facing northeast of emergent wetland in the vicinity of wetland flag A9.

Photo D – View, facing east, of upland area in the vicinity of wetland flag A9.



Photo E – View, southeast, of emergent wetland in the vicinity of wetland flag D17.

Photo F – View east of upland early successional field in the vicinity of wetland flag D17.

IMPORTANT DOCUMENT
TELECOPIER COVER SHEET

Date: 4/11/05 **Time:** 0945

TO: CHRIS SHARP

Telephone:
Fax Number: 267-685-1801

FROM:

Pennsylvania Department of
Environmental Protection
http://www..state.pa.us

JACK D. HILL
Biologist
Water Management Program

SouthCentral Region
909 Elmerton Avenue
Harrisburg, PA 17110-8200

717-705-4807
717-705-4760
jahill@state.pa.us

RE: **PNDI Results**

MESSAGE:

Total Number of Pages 2 (including this page)

PNDI Internet Database Search Results

PNDI Search Number: N171695
Search Results For hill.jack@dep.state.pa.us
Search Performed By: Jack Hill On 4/11/05 9:53:57 AM
Agency/Organization: PA Department of Environmental Protection
Phone Number: 717-705-4807
Search Parameters: Quad - 407545 - EAST GREENVILLE; Acres - 50
Project location center (Latitude): 40deg. 24min. 45sec.
Project location center (Longitude): 75deg. 35min. 0sec.
Project Type: Planning/Project Pre-Planning

Print this page using your Internet browser's print function and keep it as a record of your search.

No conflicts with ecological resources of special concern are known to exist within the specified search area.

PNDI is a site specific information system, which describes significant natural resources of Pennsylvania. This system includes data descriptive of plant and animal species of special concern, exemplary natural communities and unique geological features. PNDI is a cooperative project of the Department of Conservation and Natural Resources, The Nature Conservancy and the Western Pennsylvania Conservancy. This response represents the most up-to-date summary of the PNDI data files and is valid for 1 year. An absence of recorded information does not necessarily imply actual conditions on-site. A field site survey may reveal previously unreported populations of rare species, their critical habitats, or other unique natural resources.

Legal authority for Pennsylvania's biological resources resides with three administrative agencies. The handout entitled Pennsylvania Biological Resource Management Agencies, outlines which species groups are managed by these agencies. Feel free to contact our office if you have questions concerning this response or the PNDI system, and please refer to the PNDI Search Number at the top of this page in future correspondence concerning this project.

[redacted] New Search using Latitude and Longitude [redacted]

Boring Logs

Included as PDF on attached CD

ARCADIS

BORING LOG

BORING LOG: **MW-01**

TOTAL DEPTH: **380.00**

PROJECT INFORMATION		DRILLING INFORMATION	
PROJECT:	**AH Bally**	DRILLING CO.:	
SITE LOCATION:	**Bally, PA**	DRILLER:	
LOGGED BY:		DRILLING METHOD:	
DATE STARTED:		**COORDINATES**	
DATE COMPLETED:		NORTHING:	9369.27
		EASTING:	9335.7
		ELEVATION:	

DEPTH	SOIL SYMBOLS	SOIL DESCRIPTION	MOISTURE	SAMPLE NUMBER	PID (ppm)
0 to -15		SANDY SILT: Medium to reddish brown sandy SILT with little to some grey dolostone fragments, moist			
-15 to -40		CLAY: Yellowish orange moist CLAY with trace silt			
-40 to -60		CLAY: Clay with weathered sparse bedrock, conglomerate and dolostone			
-60 to -80		CLAY: Clay with slough			
-80 to -90		CLAY: CLAY and slough with weathered dolostone and conglomerates with iron staining			
-90 to -130		CLAY: CLAY with slough			

ARCADIS

FIELD BOREHOLE LOG

BOREHOLE NO.: MW-01

TOTAL DEPTH: 380.00

DEPTH	SOIL SYMBOLS	SOIL DESCRIPTION	MOISTURE	SAMPLE NUMBER	PID (ppm)
135					
140					
145					
150		DOLOSTONE: weathered DOLOSTONE and conglomerate, iron staining			
155					
160					
165					
170		DOLOSTONE: Dark gray DOLOSTONE			
175					
180					
185					
190					
195					
200					
205					
210					
215					
220					
225					
230					
235					
240					
245					
250					
255					
260					
265					
270					
275					
280					
285					
290					
295					
300					
305					

ARCADIS

FIELD BOREHOLE LOG

BOREHOLE NO.: **MW-01**

TOTAL DEPTH: **380.00**

DEPTH	SOIL SYMBOLS	SOIL DESCRIPTION	MOISTURE	SAMPLE NUMBER	PID (ppm)
310		DOLOSTONE: Light gray DOLOSTONE			
315					
320					
325					
330		DOLOSTONE: Light gray DOLOSTONE with some iron staining			
335					
340		DOLOSTONE: light brownish gray DOLOSTONE with iron staining			
345					
350		DOLOSTONE: Yellowish brown weathered DOLOSTONE with iron staining			
355					
360					
365					
370					
375					
380					

ARCADIS

WELL CONSTRUCTION LOG

WELL NO.: **MW-02**

TOTAL DEPTH: **277.00**

PROJECT INFORMATION	DRILLING INFORMATION
PROJECT: **AH Bally**	DRILLING CO.:
SITE LOCATION: **Bally, PA**	DRILLER:
LOGGED BY:	DRILLING METHOD:
DATE STARTED:	**COORDINATES:**
DATE COMPLETED:	**Northing: 9117.55**
	Easting: 9295.05
	Elevation:

DEPTH	SOIL SYMBOLS	SOIL DESCRIPTION	SAMPLE ID	PID (ppm)	WELL CONSTRUCTION DETAILS
0		TOPSOIL: TOPSOIL, tan silt with fine to medium grained sand, some gravel, organic matter			
10		SILT: Tan SILT with medium grained sand and some clay			
20		CLAY: Tan CLAY, soft and moist, some silt, trace medium to coarse grained sand			
40		CLAY: Tan CLAY, with slough			
120		CLAY: Tan CLAY with some weathered light gray/tan dolostone clippings			

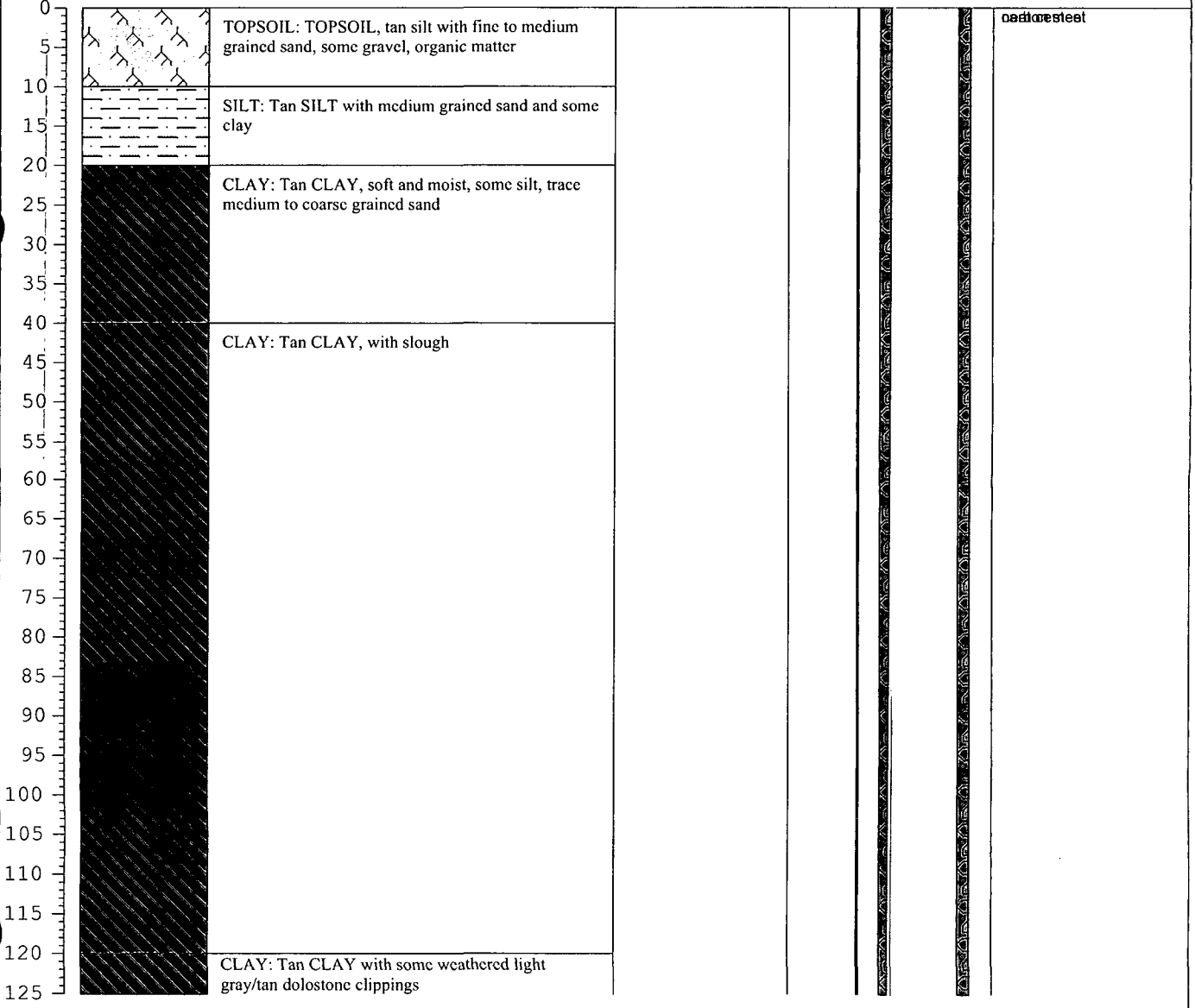

ARCADIS

WELL CONSTRUCTION LOG

WELL NO.: **MW-02**

TOTAL DEPTH: **277.00**

DEPTH	SOIL SYMBOLS	SOIL DESCRIPTION	SAMPLE ID	PID (ppm)	WELL CONSTRUCTION DETAILS
130					
135		DOLOSTONE: Light gray/tan DOLOSTONE weathered, some calcite			
140		CLAY: Tan CLAY with some tan/light gray DOLOSTONE, highly weathered			
145					
150		DOLOSTONE: Tan DOLOSTONE, highly weathered			
155					
160					
165					
170		DOLOSTONE: Tan/light gray DOLOSTONE, less weathered, slightly more competent			
175					
180		DOLOSTONE: Tan DOLOSTONE, weathered			
185					
190					
195					
200		DOLOSTONE: Tan DOLOSTONE, less weathered			
205					
210		DOLOSTONE: Tan DOLOSTONE, weathered with some calcite			
215					
220					
225					
230		DOLOSTONE: Light gray/tan DOLOSTONE, less weathered			
235					
240		DOLOSTONE: Light gray DOLOSTONE			no material
245					
250		DOLOSTONE: Light tan DOLOSTONE			
255					
260		DOLOSTONE: Darker gray DOLOSTONE, increased competency			
265					
270		DOLOSTONE: Dark gray DOLOSTONE, competent			
275					

ARCADIS

WELL CONSTRUCTION LOG

WELL NO.: **MW-03**

TOTAL DEPTH: **420.00**

PROJECT INFORMATION	DRILLING INFORMATION
PROJECT: **AH Bally**	DRILLING CO.:
SITE LOCATION: **Bally, PA**	DRILLER:
LOGGED BY:	DRILLING METHOD:
DATE STARTED:	**COORDINATES:**
DATE COMPLETED:	**Northing: 10093.96**
	Easting: 9984.64
	Elevation:

DEPTH	SOIL SYMBOLS	SOIL DESCRIPTION	SAMPLE ID	PID (ppm)	WELL CONSTRUCTION DETAILS
0		SAND: Light brown and light gray silty fine SAND with little clay and some gravel			
30		DOLOSTONE: Medium gray DOLOSTONE with some iron staining			
40		DOLOSTONE: Medium gray DOLOSTONE with trace iron staining			no material
50		DOLOSTONE: Medium gray DOLOSTONE with trace calcite and iron staining			
60		DOLOSTONE: Medium gray DOLOSTONE			
90		DOLOSTONE: Medium gray DOLOSTONE with trace calcite and iron staining			
110		DOLOSTONE: Medium gray DOLOSTONE with some calcite			
120		DOLOSTONE: Medium gray DOLOSTONE with little to some calcite			

ARCADIS

WELL CONSTRUCTION LOG

WELL NO.: **MW-03**

TOTAL DEPTH: **420.00**

DEPTH	SOIL SYMBOLS	SOIL DESCRIPTION	SAMPLE ID	PID (ppm)	WELL CONSTRUCTION DETAILS
130					
135		DOLOSTONE: Medium gray DOLOSTONE with trace iron staining			
140					
145		DOLOSTONE: Medium to dark gray DOLOSTONE with trace calcite and iron staining			
150					
155		DOLOSTONE: Medium to dark gray DOLOSTONE with trace to little calcite			
160					
165					
170					
175		DOLOSTONE: Medium to dark gray DOLOSTONE with trace to little calcite and trace iron staining			
180					
185					
190					
195					
200					
205		DOLOSTONE: Medium to dark gray DOLOSTONE with trace calcite			
210					
215					
220					
225					
230					
235		DOLOSTONE: Medium to dark gray DOLOSTONE with light gray dolostone			
240					
245		DOLOSTONE: Medium to dark gray DOLOSTONE			
250					
255					
260					
265		DOLOSTONE: Light to medium gray DOLOSTONE wiith trace calcite			
270					
275					
280					
285					

ARCADIS

WELL CONSTRUCTION LOG

WELL NO.: **MW-03**

TOTAL DEPTH: **420.00**

DEPTH	SOIL SYMBOLS	SOIL DESCRIPTION	SAMPLE ID	PID (ppm)	WELL CONSTRUCTION DETAILS
290					
295					
300					
305					
310		DOLOSTONE: Lighter gray DOLOSTONE with trace calcite			
315					
320		DOLOSTONE: Light gray DOLOSTONE with trace weathering			
325					
330					
335					
340					
345					
350		DOLOSTONE: Light to medium gray DOLOSTONE with trace weathering and calcite			
355					
360		DOLOSTONE: Light gray DOLOSTONE with trace weathering and calcite			
365					
370					
375					
380					
385					
390					
395					
400		DOLOSTONE: Medium gray DOLOSTONE with trace weathering and calcite			
405					
410		GNEISS: Dark greenish gray GNEISS with trace pyrite, calcite and weathering			
415					
420					

ARCADIS

BORING LOG

BORING LOG: **MW-04**

TOTAL DEPTH: **277.00**

PROJECT INFORMATION		DRILLING INFORMATION	
PROJECT:	**AH Bally**	DRILLING CO.:	
SITE LOCATION:	**Bally, PA**	DRILLER:	
LOGGED BY:		DRILLING METHOD:	
DATE STARTED:		**COORDINATES**	
DATE COMPLETED:		NORTHING:	7702.5
		EASTING:	8420.46
		ELEVATION:	

DEPTH	SOIL SYMBOLS	SOIL DESCRIPTION	MOISTURE	SAMPLE NUMBER	PID (ppm)
0		TOPSOIL: TOPSOIL and organics, grass			
-5		SILT: Medium brown, moist, SILT with trace to little clay and trace fine sand			
-10					
-15					
-20		CLAY: Light to medium brown silty CLAY, soft, with trace fine sand, moist			
-25					
-30					
-35					
-40					
-45					
-50		CLAY: Mottled medium brown and yellowish orange CLAY with little silt			
-55		CLAY: Soft CLAY			
-60					
-65					
-70					
-75					
-80					
-85		QUARTZITE: Weathered conglomerate QUARTZITE			
-90					
-95					
-100					
-105					
-110					
-115					
-120					
-125					
-130					

ARCADIS

FIELD BOREHOLE LOG

BOREHOLE NO.: **MW-04**

TOTAL DEPTH: **277.00**

DEPTH	SOIL SYMBOLS	SOIL DESCRIPTION	MOISTURE	SAMPLE NUMBER	PID (ppm)
135					
140		DOLOSTONE: Light gray DOLOSTONE with some weathering			
145					
150		DOLOSTONE: Weathered light gray DOLOSTONE			
155					
160					
165					
170		DOLOSTONE: Weathered light gray DOLOSTONE with some iron staining			
175					
180					
185					
190		DOLOSTONE: Weathered light gray DOLOSTONE with trace iron staining and some calcite			
195					
200		DOLOSTONE: Light gray DOLOSTONE, some quartzite- very little clippings			
205					
210		DOLOSTONE: Light gray DOLOSTONE, very little clippings to surface			
215					
220					
225					
230					
235					
240					
245					
250					
255					
260					
265					
270					
275					

ARCADIS

BORING LOG

BORING LOG: **MW-05**

TOTAL DEPTH: **128.00**

PROJECT INFORMATION		DRILLING INFORMATION	
PROJECT:	**AH Bally**	DRILLING CO.:	
SITE LOCATION:	**Bally, PA**	DRILLER:	
LOGGED BY:		DRILLING METHOD:	
DATE STARTED:		**COORDINATES**	
DATE COMPLETED:		NORTHING:	10021.84
		EASTING:	9175.05
		ELEVATION:	

DEPTH	SOIL SYMBOLS	SOIL DESCRIPTION	MOISTURE	SAMPLE NUMBER	PID (ppm)
0		TOPSOIL: Topsoil, and tan clay			
-5					
-10		CLAY: Tan/light brown sandy (fine to medium grained) CLAY, moist			
-15					
-20		CLAY: Tan/light brown CLAY with fine to medium grained sands, some gravel, soft, moist			
-25					
-30		CLAY: CLAY and slough			
-35					
-40					
-45					
-50		CLAY: CLAY and slough with some weathered dolostone, calcite, and conglomerate			
-55					
-60					
-65					
-70		CONGLOMERATE: CONGLOMERATE with weathered dolostone, iron stained, with calcite, other lithologies			
-75					
-80					
-85					
-90					
-95					
-100					
-105					
-110		CONGLOMERATE: CONGLOMERATE, calcite and iron stained weathered dolostone, quartzite, some clay			
-115					
-120		GNEISS: Dark gray GNEISS, wth some pink and green mottling, some dolostone probably slough			
-125					

Sample/Core Log

Boring/Well Shuhler-01 (MW-06) Project/No. NP000568.0002 Page 1 of 2

Site Location Bally, PA

Drilling Started 10/17/2003 9:50 Drilling Completed 10/20/2003 12:00

Total Depth Drilled 300 Feet Hole Diameter 6 inches Type of Sample/ Coring Device NA

Length and Diameter of Coring Device NA Sampling Interval 10 feet

Land-Surface Elev. 444.39 feet msl [X] Surveyed [ ] Estimated Datum MSL

Drilling Fluid Used Air Drilling Method Air rotary

Drilling Contractor B.L. Meyers Driller Paul Helper Joe & Randy

Prepared By CTS Hammer Weight NA Hammer Drop NA

Sample/Core Depth feet below land surface From	To	Core Recovery (feet)	PID Reading (ppm)	Sample/Core Description
0.0	27	NA	NA	Reddish Brown soils, wet
28.0	29	NA	NA	Reddish-brown shale with cemented quartzite pebbles (fanglomerate)
		NA	NA	tan_orange-brown fine to medium sandstone
38.0	39	NA	NA	Fanglomerate
60.0	66	NA	NA	Soft Reddish-brown shale
70.0		NA	NA	Fanglomerate
80.0		NA	NA	Fanglomerate
90.0		NA	NA	Fanglomerate
100.0		NA	NA	Fracture zone (60 gpm) Fanglomerate
110.0	115	NA	NA	Fracture zone (90-100 gpm total), soft. Fanglomerate
120.0		NA	NA	Increasing hardness Fanglomerate
130.0		NA	NA	Fanglomerate
140.0		NA	NA	Fracture zone (120 gpm total) Fanglomerate
150.0		NA	NA	Fanglomerate
160.0		NA	NA	Fanglomerate
170.0		NA	NA	Fanglomerate
180.0		NA	NA	Fanglomerate
190.0		NA	NA	Fanglomerate
200.0		NA	NA	Fanglomerate
210.0		NA	NA	Fanglomerate
220.0		NA	NA	Fanglomerate
230.0		NA	NA	Fanglomerate

240.0		NA	NA	(150 gpm) Fanglomerate

Sample/Core Log

Boring/Well Shuhler-01 Project/No. NP000568.0002 Page 2 of 2

Sample/Core Depth feet below land surface From	To	Core Recovery (feet)	PID Reading (ppm)	Sample/Core Description
250.0		NA	NA	Fanglomerate
260.0		NA	NA	Fanglomerate
270.0		NA	NA	Fanglomerate
280.0		NA	NA	(150+ gpm) Fanglomerate
290.0		NA	NA	Fanglomerate
300.0		NA	NA	(150+ gpm) Fanglomerate
				End

ARCADIS

BORING LOG

BORING LOG: **PW-01**

TOTAL DEPTH: **400.00**

PROJECT INFORMATION		DRILLING INFORMATION	
PROJECT:	**AH Bally**	DRILLING CO.:	
SITE LOCATION:	**Bally, PA**	DRILLER:	
LOGGED BY:		DRILLING METHOD:	
DATE STARTED:		**COORDINATES**	
DATE COMPLETED:		NORTHING:	9358.04
		EASTING:	9324.68
		ELEVATION:	

DEPTH	SOIL SYMBOLS	SOIL DESCRIPTION	MOISTURE	SAMPLE NUMBER	PID (ppm)
0		TOPSOIL: TOPSOIL, organic matter			
-10		CLAY: Tan CLAY, firm, dry, trace gray competent dolostone gravel			
-20		CLAY: Tan CLAY, firm, some moisture, trace dolostone fragments			
-30		CLAY: Tan CLAY, firm, some moisture, increased weathered dolostone fragments with trace calcite			
-40		CLAY: Tan CLAY with some weathered dolostone gravel			
-50		CLAY: Tan CLAY, with trace fragments of weathered, iron stained dolostone			
-100		CLAY: Tan CLAY, with highly weathered dolostone			
-110		CLAY: Tan CLAY, with large dolostone fragments			
-120		CLAY: Tan CLAY, with increased dolostone fragments			
-130					

ARCADIS

FIELD BOREHOLE LOG

BOREHOLE NO.: **PW-01**

TOTAL DEPTH: **400.00**

DEPTH	SOIL SYMBOLS	SOIL DESCRIPTION	MOISTURE	SAMPLE NUMBER	PID (ppm)
135					
140					
145					
150		DOLOSTONE: Competent DOLOSTONE, with some light gray weathered dolostone fragments			
155					
160					
165					
170		DOLOSTONE: Dark gray DOLOSTONE, competent			
175					
180					
185					
190		DOLOSTONE: Dark gray DOLOSTONE with trace to little weathering			
195					
200					
205					
210		DOLOSTONE: Medium to dark gray DOLOSTONE and calcite			
215					
220		DOLOSTONE: Medium to dark gray DOLOSTONE			
225					
230					
235					
240					
245					
250		DOLOSTONE: Medium to dark gray DOLOSTONE with trace to little calcite			
255					
260		DOLOSTONE: Medium gray DOLOSTONE with trace calcite			
265					
270		DOLOSTONE: Medium to light gray DOLOSTONE			
275					
280					
285					
290		DOLOSTONE: Dark gray DOLOSTONE with trace calcite and weathering			
295					
300		DOLOSTONE: Medium gray DOLOSTONE			
305					

ARCADIS

FIELD BOREHOLE LOG

BOREHOLE NO.: **PW-01**

TOTAL DEPTH: **400.00**

DEPTH	SOIL SYMBOLS	SOIL DESCRIPTION	MOISTURE	SAMPLE NUMBER	PID (ppm)
310					
315					
320		DOLOSTONE: Light gray DOLOSTONE with trace to little weathering			
325					
330					
335					
340					
345					
350					
355					
360					
365					
370		DOLOSTONE: Medium and light gray DOLOSTONE			
375					
380		DOLOSTONE: Medium and light gray DOLOSTONE with trace pyrite			
385					
390		DOLOSTONE: Medium and light gray DOLOSTONE with trace calcite and pyrite			
395					
400		GNEISS: Greenish gray GNEISS			

September 19, 1977

Spotts, Stevens And McCoy, Inc.
345 North Wyomissing Boulevard
Wyomissing, Pennsylvania 19610

Attention: Bob Rosenfelt REFERENCE: Borough Of Bally Municipal Auth.
Well No. 3.

WELL LOG - as follows;

0' - 5'	Yellow gravel
5' - 111'	Red sand and gravel
111' - 113'	Red rock
113' - 126'	Sand and gravel
126' - 133'	Red rock
133' - 134'	Soft shale
134' - 165'	Red rock
165' - 166'	Shale - 10 gallon water/minute
166' - 219'	Red rock
219' - 222'	Shale - 35 gallon water/minute
222' - 260'	Red rock
260' - 262'	Shale -150 gallon water/minute
262' - 264'	Red rock
264' - 268'	Shale- 400 gallon water/minute
268' - 280'	Red rock
280' - 282'	Shale- 450+ gallon water/minute
282' - 300'	Red rock

Total estimated gallons per minute is over 450, estimated with drilling rig on well.

NOTE: Well filled up to 284'

Thank you,
C. S. GARBER & SONS, INC.

James H. Grose, Sr.
Representative

JHG,SR./ee

AR300150

C. S. GARBER & SONS, INC.
7928 BOYERTOWN PIKE
BOYERTOWN, PA 19512
(610) 367-2861
(610) 689-9500
Fax (610) 367-5580
Email CSGarber.com

Boro of Bally

Well Drilled 8/31/77

Depth: 300'
Casing: 154'1" of 10"

Water Level: 33'
Gallons/Minute: 450

"Water is Essential to Life"

WELL - COMPLETION LOG

PROJECT NAME: Bally — WELL NO.: 92-20I

PROJECT NO.: 91239 — GEOLOGIST/ENGINEER: A.T. Walsh — DATE INSTALLED: 11/3/93

MEASURED WATER LEVEL: 7.63 ' FROM TOP OF RISER

DATE MEASURED: 12/2/93

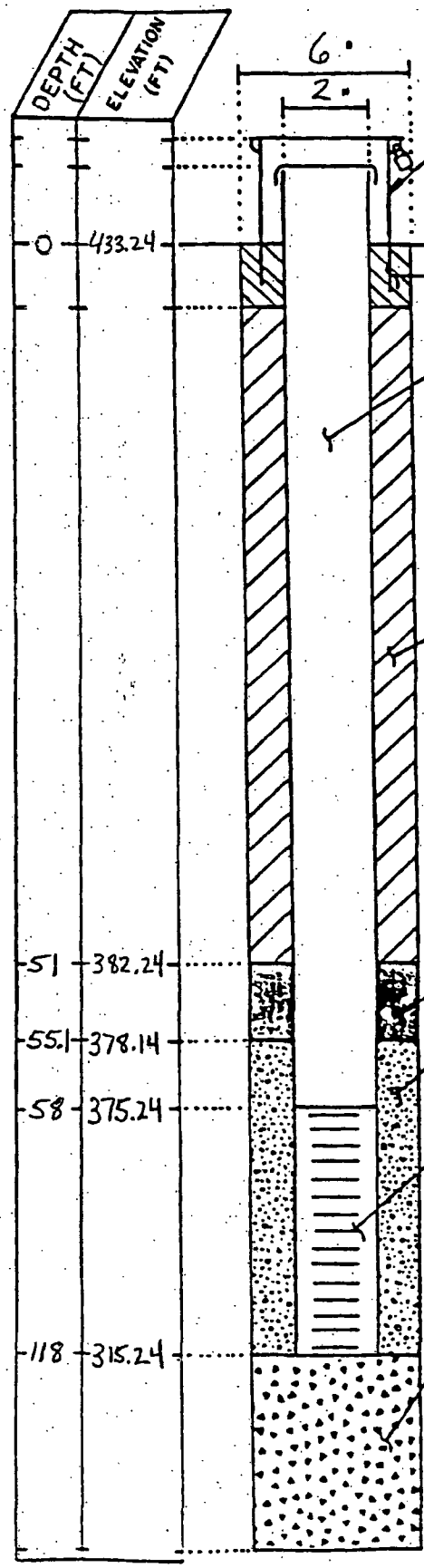

CAP AND CASING: Flush Mount

GROUND SURFACE

SURFACE SEAL: Cement

RISER: 2" PVC

BACKFILL: Grout

SEAL: Bentonite Pellets

FILTER PACK: Sand

WELL SCREEN:
SLOT SIZE: 0.010 "
SLOT TYPE (CONTINUOUS) SLOTTED OTHER:
MATERIAL: 2" PVC

ABANDONED BOREHOLE BACKFILL:

DEVELOPMENT METHOD: Nitrogen Lift Pump
Cleaned up well.

COMMENTS/RESULTS:

INSTALLATION PROBLEMS/ COMMENTS:

NOTES:

Civil & Environmental Consultants, Inc.
Pittsburgh, Pennsylvania
1-800-365-2324

WELL - COMPLETION LOG

PROJECT NAME: Bally WELL NO.: 92-19I

PROJECT NO.: 91239 GEOLOGIST/ENGINEER: H.T. Walsh DATE INSTALLED: 5/27/93

MEASURED WATER LEVEL: 20.57' FROM TOP OF RISER

DATE MEASURED: 6/3/93

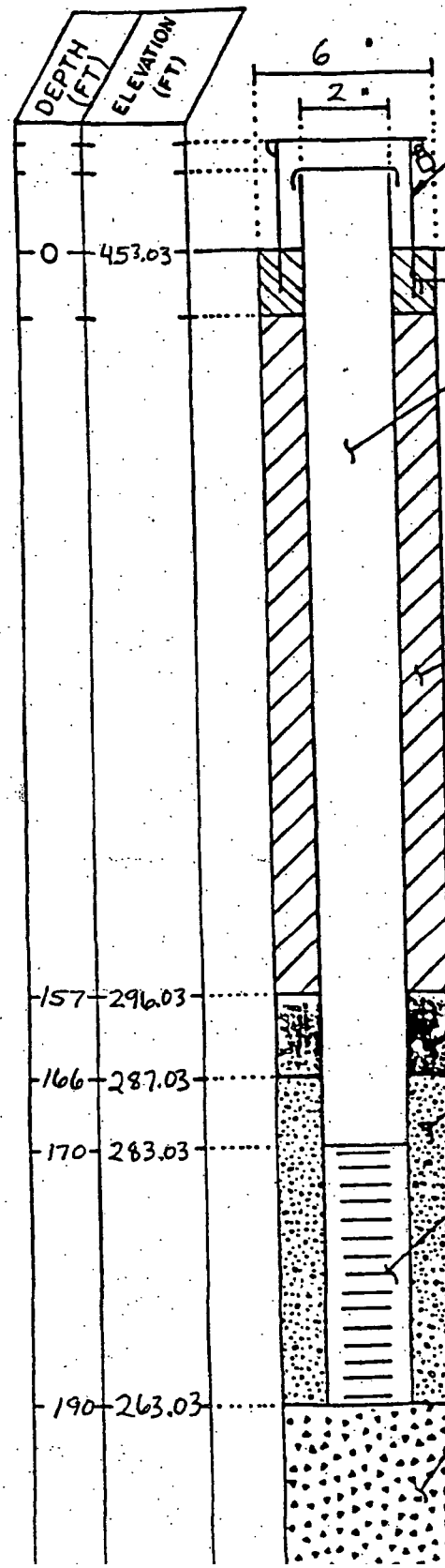

CAP AND CASING: Flush Mount

GROUND SURFACE

SURFACE SEAL: Cement

RISER: 2" PVC

BACKFILL: Grout

SEAL: Bentonite Pellets

FILTER PACK: Sand

WELL SCREEN:
SLOT SIZE: 0.010 "
SLOT TYPE: (CONTINUOUS) SLOTTED OTHER:
MATERIAL: 2" PVC

ABANDONED BOREHOLE
BACKFILL: Grout to 197. Sand to 190.

DEVELOPMENT METHOD:
2" Submersible Pump

COMMENTS/RESULTS:
Made a lot of water
Cleaned up well

INSTALLATION PROBLEMS/ COMMENTS:

NOTES:

Civil & Environmental Consultants, Inc.
Pittsburgh, Pennsylvania
1-800-365-2324

WELL - COMPLETION LOG

PROJECT NAME: Bally WELL NO.: 92-18I

PROJECT NO.: 91239 GEOLOGIST/ENGINEER: A. T. Walsh DATE INSTALLED: 11/4/93

MEASURED WATER LEVEL: 0.35 ' FROM TOP OF RISER

DATE MEASURED: 12/2/93

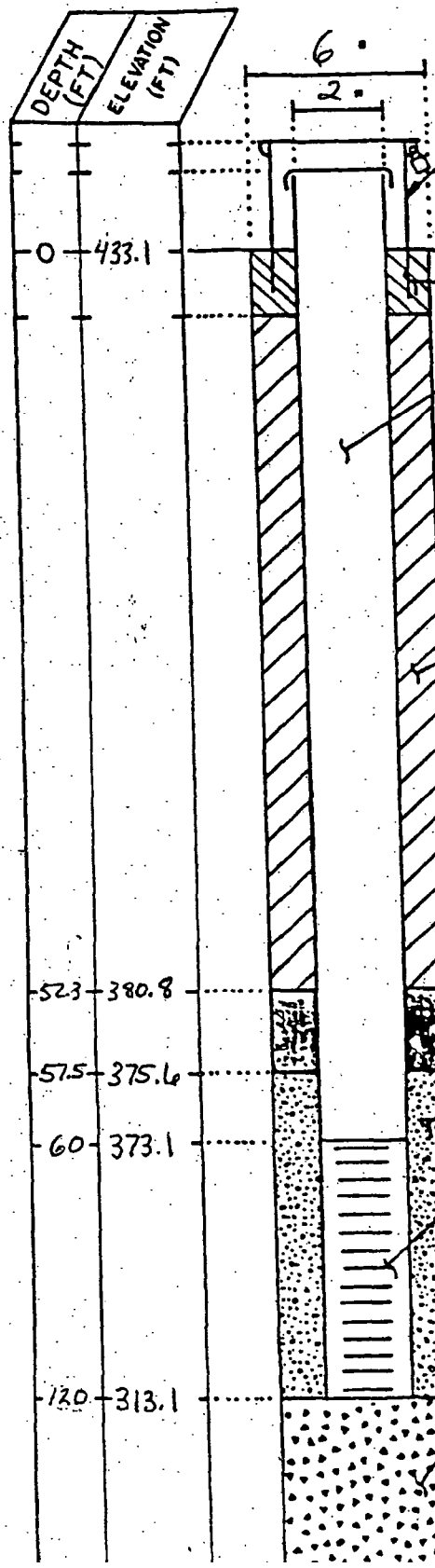

CAP AND CASING: Flush Mount

GROUND SURFACE

SURFACE SEAL: Cement

RISER: 2" PVC

BACKFILL: Grout

SEAL: Bentonite Pellets

FILTER PACK: Sand

WELL SCREEN:
SLOT SIZE: 0.010 "
SLOT TYPE: (CONTINUOUS) SLOTTED OTHER:
MATERIAL: 2" PVC

ABANDONED BOREHOLE
BACKFILL: Grout, hole plug, sand.

DEVELOPMENT METHOD: Nitrogen lift pump

COMMENTS/RESULTS: Cleaned up well

INSTALLATION PROBLEMS/ COMMENTS: Grout installed in bottom of borehole to abandon section from 120 to 180 did not set up well on top. Soft grout was bailed out before well was installed.

NOTES:

Civil & Environmental Consultants, Inc.
Pittsburgh, Pennsylvania
1-800-365-2324

WELL - COMPLETION LOG

PROJECT NAME: BALLY WELL NO.: 97-23I

PROJECT NO.: 91239 GEOLOGIST/ENGINEER: RON WELLS DATE INSTALLED: 9/23/98

MEASURED WATER LEVEL: ____ ' FROM TOP OF RISER

DATE MEASURED: / /



CAP AND CASING: 9" FLUSH MOUNT

GROUND SURFACE

SURFACE SEAL: CONCRETE

RISER: 2" PVC SCHEDULE 40

BACKFILL: GROUT

SEAL: BENTONITE PELLETS

FILTER PACK: SAND #1 MORIE

WELL SCREEN:
SLOT SIZE: 0.020 "
SLOT TYPE: CONTINUOUS (SLOTTED) OTHER: ____
MATERIAL: 2" PVC SCHEDULE 40

ABANDONED BOREHOLE
BACKFILL: SAND

DEVELOPMENT METHOD: Air lift / Packer Sampling / Bail and Surge

COMMENTS/RESULTS:

INSTALLATION PROBLEMS/ COMMENTS:

NOTES:

Civil & Environmental Consultants, Inc.
Pittsburgh, Pennsylvania
1-800-365-2324

WELL - COMPLETION LOG

PROJECT NAME: BALLY WELL NO.: 97-23D

PROJECT NO.: 91239 GEOLOGIST/ENGINEER: RON WELLS DATE INSTALLED: 9/22/98

MEASURED WATER LEVEL: ____ ' FROM TOP OF RISER

DATE MEASURED: / /

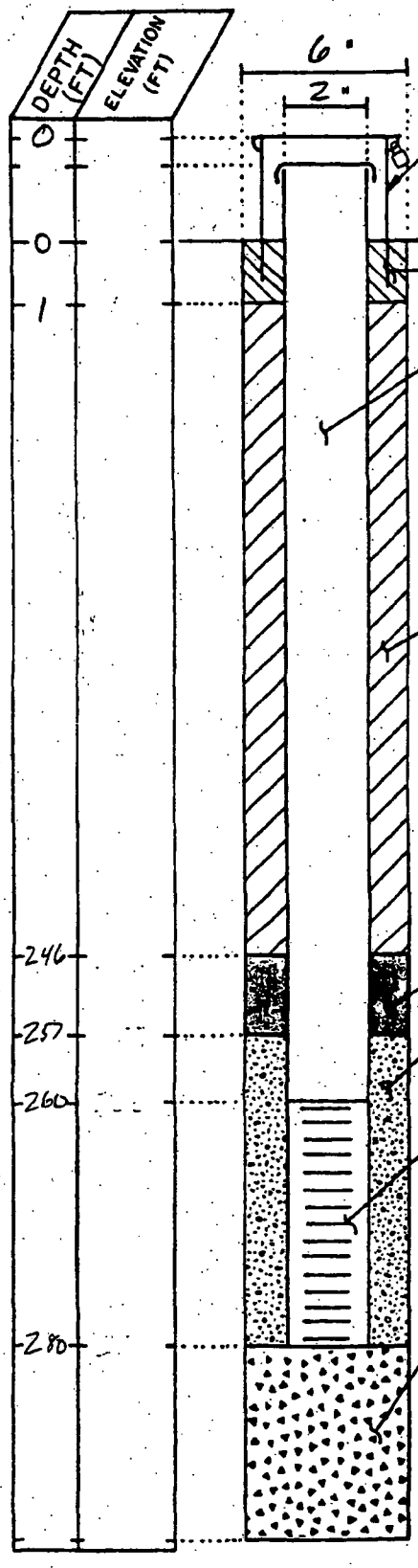

CAP AND CASING: 9" FLUSH MOUNT

GROUND SURFACE

SURFACE SEAL: CONCRETE

RISER: 2" PVC SCHEDULE 40

BACKFILL: GROUT - BENTONITE PELLETS IN ZONE OF MW-97-23I SCREEN

SEAL: BENTONITE SLURRY

FILTER PACK: SAND #1 MORIE

WELL SCREEN:
SLOT SIZE: 0.020 "
SLOT TYPE: CONTINUOUS (SLOTTED) OTHER: ____
MATERIAL: 2" PVC SCHEDULE 40

ABANDONED BOREHOLE BACKFILL: ____

DEVELOPMENT METHOD: AIR

COMMENTS/RESULTS: ____

INSTALLATION PROBLEMS/ COMMENTS: ____

NOTES: ____

Civil & Environmental Consultants, Inc.
Pittsburgh, Pennsylvania
1-800-365-2324

WELL NUMBER 87-10I WELL LOCATION ~75' SE Intersection 4"
PROJECT NAME Bally Eng. Struc. PROJECT NO. 87313 GEO./ENG. P.S
TOTAL DEPTH 120.9 DIA. 5 5/8" WATER LEVEL 4.01' DATE/TIME 12/61
SCREEN DIA. – LENGTH – SLOT SIZE – REF. PT. ELEV. –
CASING DIA. 6" ID LENGTH 60' TYPE Steel
CASING DIA. 8" ID LENGTH 30' TYPE Temp. (Removed) STICKUP 1.
DRILLING CO. McKay & Gould DRILLING METHOD Air Rotary GROUND ELEV. –
DRILLER P. Orta DRILL AND CONST. DATES 12/4 - 12/6/87 LOCK NO. 3



LOG

0'-5' - Dark Brown, Silt w/ Little Damp.
5'-10' - Dark Brown Clayey Silt & Rd Gravel (Quartz), Wet.
10'-18' - Reddish Brown Clayey Silt Trace of Shale Frags. Wet
18'-38' - Weathered Reddish Brown Shale & Grey Ls. → Fanglom 38' 5gpm
38'-121' - Grey Limestone Conglomerate a Reddish Brown Shale M w/ Some Interbedded R. Brown Shale, Siltstone, & Stone. Moderately Hard
45' - 15gpm
60' - 30gpm. Stopped to Set Grout 6" Casing.
60'-62' - Dry
62'-66' - Damp to Moist Cuttings
68' - 1gpm
75' - 4gpm
80'-85' - Soft Zone, Sudden Increase
90' - 75 gpm
100' - 150 gpm
106' - 225gpm
120.9' - Bottom of Hole, Developed 5min.

AR300157

WELL NUMBER 87-8I WELL LOCATION At The Proposed Intersection 8th St. & Pop
PROJECT NAME Bally Eng. Struc. PROJECT NO. 87313 GEO./ENG. P. Swalloe
TOTAL DEPTH 132.8' DIA. 5 5/8" WATER LEVEL 14.00' DATE/TIME 12/17/87 (10
SCREEN DIA. — LENGTH — SLOT SIZE — REF. PT. ELEV. ____
CASING DIA. 6"ID LENGTH 60' TYPE Steel
CASING DIA. 8"ID LENGTH 30' TYPE Temp. (Removed) STICKUP 2.95'
DRILLING CO. Mclay & Gould DRILLING METHOD Air Rotary GROUND ELEV. ____
DRILLER P. Ortz DRILL AND CONST. DATES 12/16 - 12/17/87 LOCK NO. 3753



LOG

0' - 7' - Brown Silt w/ Trace Clay, Dam
7' - 28' - Reddish Brown Clayey Silt w. Little - Trace Rock Frags (Sha & Ls.), Damp.
18' - Cuttings Moist
28' - 133' - Grey Ls. Conglomerate in Reddish Brown Shale & Silt Stone Matrix. Interbedded Reddish Brown Shale, Silt Stone & Sand Stone, Wet, Hard.
60' - Stopped to set & Grout 6" Casing.
71' - 72' - Soft, Water at 71' ~ 2gpm
100' - 105' - High Shale Content
105' - 5gpm
109' - 111' - Soft, Weathered Zone
120' - 125' - High Shale Content
121' - 123' - Soft, Water at 123' at 7gpm

AR300158

WELL NUMBER 87-7I WELL LOCATION Across From Bally Fire Dept.

PROJECT NAME Bally Eng. Struc. PROJECT NO. 87313 GEO./ENG. J.K. + P.S.

TOTAL DEPTH 132.5' DIA. 5 5/8" WATER LEVEL 25.2' DATE/TIME 11/19/87

SCREEN DIA. — LENGTH — SLOT SIZE — REF. PT. ELEV. —

CASING DIA. 6" ID LENGTH 102' TYPE Steel

CASING DIA. 8" ID LENGTH 21' TYPE Temp. (Removed) STICKUP 0.6'

DRILLING CO. Mckay + Gould DRILLING METHOD Air Rotary GROUND ELEV. —

DRILLER P. Ortz DRILL AND CONST. DATES 11/18 - 11/20/87 LOCK NO. 3753

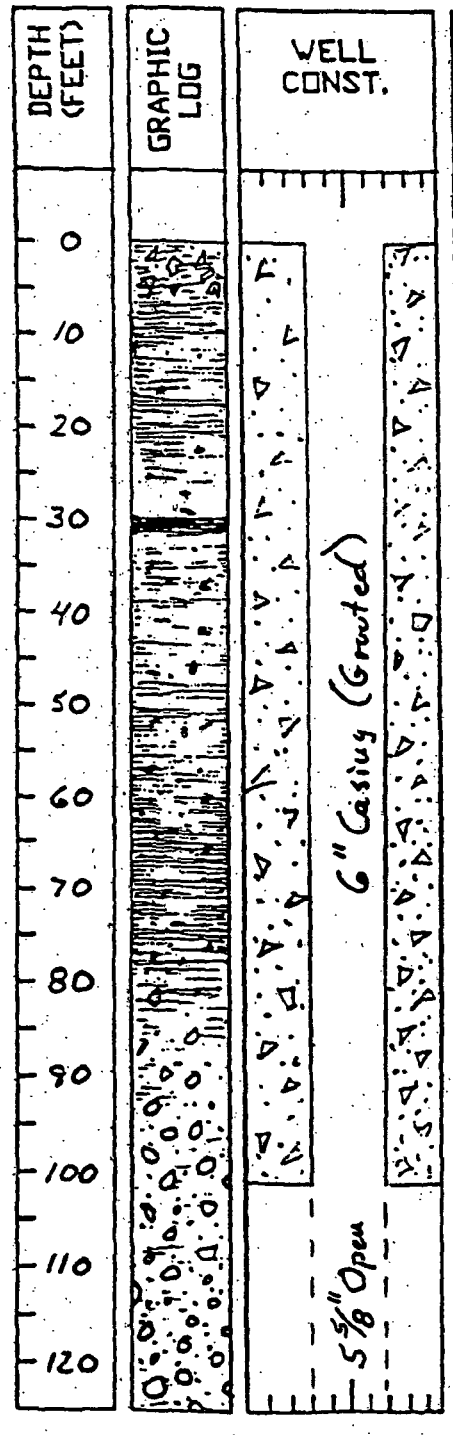

LOG

0'- 7' - Grey Gravel + Slag w/ Silt → Fill

7'-9' - Brown Silty Clay → Top soil

9'- 79' - Reddish Brown Clayey Silt w/ A Little Rock Frags (Shale & Siltstone), Damp

30' - Damp Clay

- Grey Ls. Rock Frags + Siltstone & Shale Increasing w/ Increasing Dept. Moist - Wet

80' - Grey Limestone Conglomerate in Reddish Brown Shale - Sand Stone Matrix. Interbedded Reddish Brown Shale + Siltsta Common. → Fanglomerate

102' Stopped to Set + Grout 6" Casing

105' Hole Yielding 4gpm

111' 40 gpm

113' 100 gpm

AR300159

CIVIL & ENVIRONMENTAL CONSULTANTS, INC. (CEC)

Project BALLY RD/RA — Project No. 91239
Elevation ____ GWL 0 Hrs. ____ Boring No. 92-17
Hrs. ____
Date 3/23-24/93 Field Engineer T. MAHER Page 1 of 2

DEPTH FEET	BLOWS PER SIX INCHES OR CORE RECOVERY/RUN	SAMPLE NO. TYPE & SPOON RECOVERY OR % ROCK RECOVERY	DESCRIPTION: PROFILE	DESCRIPTION: SOIL DENSITY-CONSISTENCY OR ROCK HARDNESS	DESCRIPTION: COLOR	DESCRIPTION: MATERIAL CLASSIFICATION	USCS OR ROCK BROKENNESS	REMARKS (Microtip Readings (PPM))
1	2	3	4	5	6	7	8	9
50						AIR HAMMERED 0-56.5		
55								
56.5-57.5	2.5/3.0 83%	R1 - 37%	56.5	HARD TO SOFT	Red-Brown	Sandstone (56.5-56.9)	V. POOR	BZ=0.0
			56.9			Fine LIMESTONE FANGLOMERATE (56.9-57.9)		Rock=0.0
			57.9			Sandstone (57.9-59.5)		
						DF: 56.9, 57.65-57.8, 58.5-58.7		
59.5-69.5	6.7/10.0 67%	R2 - 15%				HF: 57.95, 57.2, 57.4, 58.2, 59.0, 59.15		
						Little pieces 56.5-56.6, 57.2-57.4		
				HARD TO SOFT	Red-Brown	Sandstone	V. POOR	BZ=0.0
						Gravel - 0.0-0.6, 6.1-6.3		Rock=0.0
						HF: 0.8, 1.25, 1.45, 1.65, 1.85, 2.05, 2.3, 2.75, 3.05, 3.3,		
65						3.8, 4.4, 5.2, 5.45, 5.55, 5.85, 6.1, 6.3		
						DF: 0.8-1.0, 2.5-2.65, 4.6-4.9		
			SANDSTONE			Sc.1: 6.4-6.7		
69.5-79.5	10.0/10.0 100%	R3 - 66%		HARD TO M. HARD	RED-BROWN	SANDSTONE	FAIR	BZ=0.0
70						HF: 69.9, 70.4, 70.6, 71.2, 72.0, 72.9,		Rock=0.0
						73.4, 73.6, 73.9, 74.25, 74.8, 75.25, 75.45, 75.6, 75.8, 76.35,		
						76.9, 77.55, 78.1, 78.25, 78.6, 78.9, 79.0		
						DF: 71.55-71.8, 72.3-72.5, 75.9-76.15,		
75						76.7-76.8, 77.2, 79.2-79.4		
						VF: 77.6-77.75		
			79.5					
79.5-89.5	9.9/10.0 99%	R4 - 71%	LIMESTONE FANGLOM.	MEDIUM HARD TO HARD	Red-Brown MATRIX	LIMESTONE FANGLOMERATE (OVER)	FAIR	BZ=0.0 Rock=0.0

REMARKS* FRACTURE DEPTH on R2 based on top of recovery = 0.0'

Project No. 91239
Boring No. 92-17

CIVIL & ENVIRONMENTAL CONSULTANTS, INC. (CEC)

Project BALLY RD/RA — Project No. 91239
Elevation ____ GWL 0 Hrs. ____ Boring No. 92-17
Hrs. ____
Date 4/7/93 Field Engineer J Matuck Page 17 of ____

DEPTH FEET	BLOWS PER SIX INCHES OR CORE RECOVERY/RUN	SAMPLE NO. TYPE & SPOON RECOVERY OR % ROCK RECOVERY	DESCRIPTION: PROFILE	DESCRIPTION: SOIL DENSITY-CONSISTENCY OR ROCK HARDNESS	DESCRIPTION: COLOR	DESCRIPTION: MATERIAL CLASSIFICATION	USCS OR ROCK BROKENNESS	REMARKS
1	2	3	4	5	6	7	8	9
410						calcite veining		BZ - 0.0 ppm
						HF: none		
						DF: 415.65-415.75		
415								
420	419.5-429.5	10.0/10.0 100%		Hard	Red-brown matrix	Limestone conglomerate w/ calcite veining. Fractures along calcite-lined planes.	Good	Core: 40 ppm BZ: 0.0 ppm
		R43-85%				HF: 423.37, 424.22, 424.33		
425						DF: 419.95-420.1, 422.58-422.65, 423.72-423.83, 424.38-424.45, 426.3-426.37, 426.65-426.75, 426.95-427.08, 427.3-427.46		
430	429.5-439.5	10.0/10.0 100%		Hard	Red-brown matrix	Limestone conglomerate w/ calcite veining	Good	Core 340 ppm BZ 0.0 ppm
		R44-98%				HF: none		
435						DF: 434.87-435.0		
440	439.5-440.0	0.5/0.5 100%		Hard	Red-brown matrix	Dolostone conglomerate w/ calcite veining	Excellent	Core 30 ppm, BZ 0.0
		R-45-100%						

REMARKS* ____

Project No. 91239
Boring No. 92-17

AR300161

CIVIL & ENVIRONMENTAL CONSULTANTS, INC. (CEC)

Project BALLY RD/RA Project No. 91239
Elevation _____ GWL 0 Hrs. _____ Boring No. 92-17
Hrs. _____
Date 4/6/93 Field Engineer J M Hock Page 11c of ___

DEPTH FEET	BLOWS PER SIX INCHES OR CORE RECOVERY/RUN	SAMPLE NO. TYPE & SPOON RECOVERY OR % ROCK RECOVERY	DESCRIPTION: PROFILE	DESCRIPTION: SOIL DENSITY-CONSISTENCY OR ROCK HARDNESS	DESCRIPTION: COLOR	DESCRIPTION: MATERIAL CLASSIFICATION	USCS OR ROCK BROKENNESS	REMARKS
1	2	3	4	5	6	7	8	9
50						calcite-filled veining		BZ: 0.0 ppm
						HF: none		
						DF: 356.6 – 356.75		
355								
360	359.5 – 369.5	10.0/10.0 100%	R37 – 100%		Hard	Red-brown matrix	Limestone fanglomerate, calcite veining	Excellent	Core: 0.0 ppm BZ: 0.0 ppm
						HF: none		
365						DF: none		
370	369.5 – 379.5	10.0/10.0 100%	R38 – 96%		Hard	Red-brown matrix	Limestone fanglomerate w/ calcite veining	Excellent	Core: 10.0 ppm BZ: 0.0 ppm
						HF: none		
375						DF: none		
380	379.5 – 389.5	10.0/10.0 100%	R39 – 98%		Hard	Red-brown matrix	Limestone fanglomerate w/	Excellent	Core 10.0

REMARKS* _____

Project No. 91239
Boring No. 92-17

AR300162

CIVIL & ENVIRONMENTAL CONSULTANTS, INC. (CEC)

Project BALLY RD/RA Project No. 91239
Elevation _____ GWL 0 Hrs. _____ Boring No. 92-17
Hrs. _____
Date 4/2/93 4/5/93 Field Engineer J. Mitack Page 9C of ___

DEPTH FEET	BLOWS PER SIX INCHES OR CORE RECOVERY/RUN	SAMPLE NO. TYPE & SPOON RECOVERY OR % ROCK RECOVERY	DESCRIPTION: PROFILE	DESCRIPTION: SOIL DENSITY-CONSISTENCY OR ROCK HARDNESS	DESCRIPTION: COLOR	DESCRIPTION: MATERIAL CLASSIFICATION	USCS OR ROCK BROKENNESS	REMARKS
1	2	3	4	5	6	7	8	9
290						small calcite-filled veins, cavities & fractures (sealed (vugs) HF: NONE DF: NONE		BZ: 0.0 ppm
295								
300 299.5-310.5	10.0/10.0 100%	R31 = 69%		Hard	Red-Brown Matrix	Limestone Fanglomerate - small ~~limestone~~ Jam calcite-filled veins, vugs, & fractures (sealed) HF: 306.81, 309.15 DF: 300.13-300.27, 303.42-303.46, 304.23-304.4, 307.23-307.26, 308.02-308.21, 308.82-308.9	Fair	Core: 4.0 BZ: 0.0
305								
310 310.5-319.5	10.0/10.0 100%	R32 = 89.3		Hard	Red-brown matrix	Limestone fanglomerate - small calcite filled veins & fractures (sealed) HF: 319.12 DF: 312.4-312.74, 314.2-314.45, 314.82-315.0	Good	Core: 31.0 BZ: 0.0
315								
320 319.5-329.5	10.0/10.0 100%	R33 = 98.0%		Hard	Red-Brown matrix	Limestone fanglomerate -	Excellent	Core: 130 ppm

REMARKS* _____

Project No. 91239
Boring No. 92-17

AR300163

CIVIL & ENVIRONMENTAL CONSULTANTS, INC. (CEC)

Project BALLY RD/RA Project No. 91239
Elevation _____ GWL 0 Hrs. _____ Boring No. 92-17
Hrs. _____
Date 4/9/92 Field Engineer J. Mack Page 2 of _____

DEPTH FEET	BLOWS PER SIX INCHES OR CORE RECOVERY/RUN	SAMPLE NO. TYPE & SPOON RECOVERY OR % ROCK RECOVERY	DESCRIPTION: PROFILE	DESCRIPTION: SOIL DENSITY-CONSISTENCY OR ROCK HARDNESS	DESCRIPTION: COLOR	DESCRIPTION: MATERIAL CLASSIFICATION	USCS OR ROCK BROKENNESS	REMARKS
1	2	3	4	5	6	7	8	9
230						HF: 230.33, 230.9 DF: 230.74-230.87, 231.65-231.92 232.38-232.65, 232.95-233.0, 236.7-236.75		Bz = 0.0 ppm
235								
240								
245	239.5 - 249.5	10.0/10.0 100%		HARD	Red-Brown Matrix	Limestone fanglomerate - small calcite filled fractures/veins	Excellent	core: 6.5 ppm Bz: 0.0 ppm
250	249.5 - 259.5	9.9/10.0 99%		HARD	Red-Brown Matrix	HF: 248.26 DF: 245.74-245.79 Limestone fanglomerate - small calcite-filled fractures/veins	Excellent	core: 8.0 ppm Bz: 0.0 ppm
255		R26 - 99.0% 93.4%				HF: none DF: 251.46-254.48, 254.22-254.35, 255.8-255.45		
260	259.5 - 269.5	10.0/10.0 100%		HARD	Red-Brown Matrix	Limestone fanglomerate - small	Good	core: 8 ppm
		R27 - 75%						

REMARKS* _____

Project No. 91239
Boring No. 92-17

AR300164

CIVIL & ENVIRONMENTAL CONSULTANTS, INC. (CEC)

Project BALLY RD/RA — Project No. 91239
Elevation _____ GWL 0 Hrs. _____ Boring No. 92-17
Hrs. _____
Date 3/26-29/93 Field Engineer T. MAHER Page 5C of ___

DEPTH FEET	BLOWS PER SIX INCHES OR CORE RECOVERY/RUN	SAMPLE NO. TYPE & ~~SPOON RECOVERY OR % ROCK RECOVERY~~ RQD	DESCRIPTION: PROFILE	DESCRIPTION: SOIL DENSITY-CONSISTENCY OR ROCK HARDNESS	DESCRIPTION: COLOR	DESCRIPTION: MATERIAL CLASSIFICATION	USCS OR ROCK BROKENNESS	REMARKS (Microtip Readings (ppm))
1	2	3	4	5	6	7	8	9
170 169.5 – 179.5	10.0/10.0 100%	R18 - 95%	LIMESTONE FANGLOMERATE	HARD	Red-Brown MATRIX	LIMESTONE FANGLOMERATE HF: 170.1, 170.95, 172.6, 173.1, 175.3, 176.45, 177.4, 177.75, 178.7, 179.05 DF: 170.3-170.6, 171.15-171.45, 171.5-171.75, 172.1, 173.6, 174.1, 174.75, 175.75, 176.8-177.0, 178.15-178.3, 178.3-178.5 Solutioning 170.2-170.5	Excellent	Rock = 0.0 BZ = 0.0
175								
180 179.5 – 189.5	10.0/10.0 100%	R19 - 85%		HARD	Red-Brown MATRIX	LIMESTONE FANGLOMERATE HF: 180.1, 180.65, 181.35, 182.4, 182.75, 183.25, 183.7, 184.2, 185.0, 186.9, 187.5, 188.3, 188.9 DF: 180.55, 181.7-181.8, 181.85, 184.2-184.4, 185.3, 185.75-185.9, 186.3, 189.0-189.2 Little Pieces: 189.1-189.5 (Due to opening Barrel?)	Good	Rock = 0.0 BZ = 0.0
185								
190 189.5 – 199.5	9.5/10.0 95%	R20 - 93%		HARD	Red-Brown MATRIX	LIMESTONE FANGLOMERATE DF: 190.15, 190.8, 191.95, 192.4-192.5, 194.0, 194.55, 197.95-198.1, 199.55 HF: 189.8, 191.4, 191.55, 192.9, 195.65, 197.3 VF: 195.85-196.35	Excellent	Rock = 0.0 BZ = 0.0
195								
200 199.5 – 209.5	9.5/10.0 95%	R21 - 95.5%		HARD	Red-Brown MATRIX	LIMESTONE FANGLOMERATE	Excellent	BZ = 0.0 Rock = 0.0

(OVER)

REMARKS* _____

Project No. 91239
Boring No. 92-17

CIVIL & ENVIRONMENTAL CONSULTANTS, INC. (CEC)

Project BALLY RD/RA — Project No. 91239
Elevation _____ GWL 0 Hrs. _____ Boring No. 92-17
Hrs. _____
Date 3/25 AM/93 — Field Engineer T. MAHER — Page 3C of ___

DEPTH FEET	BLOWS PER SIX INCHES OR CORE RECOVERY/RUN	SAMPLE NO. TYPE & SPOON RECOVERY OR % ROCK RECOVERY RQD	DESCRIPTION: PROFILE	DESCRIPTION: SOIL DENSITY-CONSISTENCY OR ROCK HARDNESS	DESCRIPTION: COLOR	DESCRIPTION: MATERIAL CLASSIFICATION	USCS OR ROCK BROKENNESS	REMARKS / MICROTIP READING (ppm)
1	2	3	4	5	6	7	8	9
110			LIMESTONE FANGLOMERATE			HF: 109.53, 110.05, 111.0, 111.7, 113.35, 113.05, 114.3, 115.8, 116.6, 117.3, 117.85, 119.05, 119.2		
						DF: 110.6, 113.6, 114.4-114.6, 115.15, 116.1-116.25, 118.3-118.45		
115						Crushed: 119.05-119.2 (prob. due to openness barrell)		
						Significant Amount of Calcite Cement		
120	114.5 - 129.5	5.5/10.0 88% R10 - 88%		HARD	Red-Brown Matrix	LIMESTONE FANGLOMERATE	Good	Rock=0.0
						HF: 119.95, 120.6, 121.7, 122.25, 123.2, 124.7, 125.1, 126.0, 127.55, 128.1, 128.7		BZ=0.0
						DF: 120.6-121.2(S) 121.2-121.4, 121.45, 122.6-122.8(S), 123.75-123.9(S), 126.75, 127.1, 128.95		
125								
130	129.5 = 139.4	10.1/10.0 101% R11 - 73%		Hard to Soft	Red-Brown Matrix	LIMESTONE FANGLOMERATE	FAIR	BZ=0.0
						HF - 129.9, 131.7, 133.4, 133.85, 134.75, 135.0, 135.65, 135.9, 137.7, 138.1, 139.4		Rock=0.0
						DF - 130.4, 130.8, 131.3, 131.3, 132.5(X), 134.2-134.65(S+R), 136.4-136.85(RS), 136.7-137.2(R-S), 136.85-137.5 (R-S), 138.4-138.6, 138.8-138.9		
135						Little pieces @ 139.0-139.3 (possible due to openness barrel		
140	139.4 - 143.2	3.8/3.8 100% R12 - 82%		HARD with soft spots	Red-brown Matrix	LIMESTONE FANGLOMERATE	Good	Rock=0.0 BZ=0.0

REMARKS* (S) - solutioning (X) - 2 intersecting diagonal fractures (R) - Rotten, soft, + solutioned highly broken.

Project No. 91239
Boring No. 92-17

CIVIL & ENVIRONMENTAL CONSULTANTS, INC. (CEC)

Project BALLY RD/RA — Project No. 91239

Elevation _____ — GWL 0 Hrs. 30.7' — Boring No. 92-15

108 Hrs. 20.9'

Date 12/30/92 — Field Engineer T. MAHER — Page 1 of 6

DEPTH FEET	BLOWS PER SIX INCHES OR CORE RECOVERY/RUN	SAMPLE NO. TYPE & SPOON RECOVERY OR % ROCK RECOVERY	DESCRIPTION: PROFILE	DESCRIPTION: SOIL DENSITY-CONSISTENCY OR ROCK HARDNESS	DESCRIPTION: COLOR	DESCRIPTION: MATERIAL CLASSIFICATION	USCS OR ROCK BROKENESS	REMARKS: Microtip Readings (ppm)
1	2	3	4	5	6	7	8	9
0		AUGER			Brown	SILT, with clay tr. F sand, moist		~~BZ~~ ~~Hole~~
5	73/24/12	S1			Brown	Sandy CLAY w/ rock fragments, moist		BZ = 0.0 Hole = 0.0 HS = 0.0
		AUGER						
10	6/6/10/22	S2 - 0 recovery				NO Recovery - H_2O on Spoon		BZ = 0.0 Hole = 1.5 HS = N/A
		AUGER						
15	3/4/7/13				DK Brown	CLAY with little sand, silt, & rock fragments, moist		BZ = 0.0 Hole = 2.1 HS = 4.5
		AUGER						
20	2/3/4/7				DK Brown	CLAY w/ little sand, silt, & rock fragments, wet		BZ = 0.0 Hole = 9.7 HS = 10.2
		AUGER						
25	16/18/20/20				DK Brown	CLAY w/ little sand, silt, & rock fragments, moist		BZ = 0.6 Hole = 7.7 HS = 18.6
		AUGER						
30								

REMARKS* BZ = Breathing Zone, HS - Head Space

CIVIL & ENVIRONMENTAL CONSULTANTS, INC. (...)

Project BALLY RD/RA Project No. 91239

Elevation _____ GWL 0 Hrs. 7.5 Boring No. 92-15

Hrs. _____

Date 12/30/92 Field Engineer T. MAHER Page 2 of 6

DEPTH FEET	BLOWS PER SIX INCHES OR CORE RECOVERY/RUN	SAMPLE NO. TYPE & SPOON RECOVERY OR % ROCK RECOVERY	DESCRIPTION: PROFILE	DESCRIPTION: SOIL DENSITY-CONSISTENCY OR ROCK HARDNESS	DESCRIPTION: COLOR	DESCRIPTION: MATERIAL CLASSIFICATION	USCS OR ROCK BROKENNESS	REMARKS (Microtip Readings)
30	2	3	4	5	6	7	8	PPM 9
	6 13 50/.3				DK Brown	CLAY w/ little sand, silt,		BZ = 0.0
						+ rock fragments, moist.		Hole = 9.5
		AUGERED						H.S = 23.7
35								
	6 11 9 15				DK Brown	CLAY w/ little sand, silt,		BZ = 0.0
						+ rock frags, moist.		Hole = 10.0
								HS = 27.9
		AUGERED						
40								
	4 5 11 30				DK Brown	CLAY w/ little sand, silt,		BZ = 0.0
						+ rock frags, moist.		Hole = ~~0.0~~ 16.7
								HS = 31.9
		AUGERED						
45								
	3 4 15 50/.2				DK Brown	CLAY w/ little sand, silt +		BZ = 0.0
						rock frags, moist.		Hole = 67.3
		AUGERED						HS = 120
R1 48.0-54	4.2/6.0	RQD = 0		Medium Hard to Hard	Red-Brown	Conglomerate, highly	very poor	BZ = 0.0
50						argillaceous, occassional		CORE = 0.0
						blackstaining, highly		
						fractured (HF, DF)		
						Aggregate consists of Limestone,		
						quartz, shale, diorite, solutioning Present (highly solutioned		
54.0-57.0	2.3/3.0	R2 - RQD = 1.7/3.0		Med Hard to Hard	Red Brown	SAME (HF, DF)	poor	BZ = 0.0
								CORE = 0.0
57.0-63.8	4.3/11.8	R3 - RQD = 3.5/11.8		Med. Hard to Hard	Red Brown	SAME, except some	V. Poor	BZ = 0.0
						pieces lack solution		CORE = 0.0
						(57.5-58.8, 58.2-58.4,		
						59.0-60.2)		

REMARKS* REFUSAL AT 46.7', Auger to 48.0 to seat Augers, Water Sampled from Augers on 1/4/93

BZ = Breathing Zone

*Pocket Penetrometer Readings HS = Head Space

Project No. 91239

Boring No. 92-15

AR300168

Project BALLY RD/RA — Project No. 91239
Elevation — GWL 0 Hrs. — Boring No. 92-15
Hrs.
Date 1/18-19/93 — Field Engineer T. MAHER — Page 4 of 6

DEPTH FEET	BLOWS PER SIX INCHES OR CORE RECOVERY/RUN	SAMPLE NO. TYPE & SPOON RECOVERY OR % ROCK RECOVERY	DESCRIPTION: PROFILE	DESCRIPTION: SOIL DENSITY-CONSISTENCY OR ROCK HARDNESS	DESCRIPTION: COLOR	DESCRIPTION: MATERIAL CLASSIFICATION	USCS OR ROCK BROKENNESS	REMARKS: MICROTIP READINGS (PPM)
90 1	2	3	4	5	6	7	8	9
						solutioning, highly fractured 89.0-91.1		
						DF = 93.3, 95.8, 97.2, 98.7		
						HF = 91.1, 91.7, 95.1, 96.6		
95						Red Sandstone lense 89.0-90.5		
100 R7	9.8/10.0	RQD = 8.2'/10.0	99.7					BZ = 0.0
99.0-109.0				V. HARD	RED-Brown	Sandstone (fine grained)		CORE = 0.0
						with clay + calcitic		
						matrix, occasional gravel		
						size inclusions.		
105						DF - 101.5', 103.6', 107.3' & 107.5'		
						HF - 99.7', 100.3', 104.7', 107.2' & 108.6'		
						Solutioning & Highly Pourous		
110 R8	10.0/10.0	RQD = 9.8/10	108.9			102.0-102.2		BZ = 0.0
109.0-119.0				V. HARD	Red-Brown	Conglomerate with very	Excellent	CORE = 0.0
						thin calcite filled fractures		
						throughout, apparent "V" shaped		
						solvoid at 109.9		
115						DF: 109.6; 109.8, 115.6, 117.1, 118.6		
						HF: 110.9, 111.6, 113.2		
120 R9	10.0/10.0	RQD = 10.0/10.0		V. Hard	Red-Brown	SAME	Excellent	BZ = 0.0 CORE = 0.0
119.0-129.0								

REMARKS* —

*Pocket Penetrometer Readings

Project No. 91239
Boring No. 92-15

AR300169

Project BALLY RD/RA Project No. 91239
Elevation _____ GWL 0 Hrs. _____ Boring No. 92-15
Hrs. _____
Date 1/20/93 Field Engineer T. MAHER Page 6 of 6

DEPTH FEET	BLOWS PER SIX INCHES OR CORE RECOVERY/RUN	SAMPLE NO. TYPE & SPOON RECOVERY OR % ROCK RECOVERY	DESCRIPTION: PROFILE	DESCRIPTION: SOIL DENSITY-CONSISTENCY OR ROCK HARDNESS	DESCRIPTION: COLOR	DESCRIPTION: MATERIAL CLASSIFICATION	USCS OR ROCK BROKENNESS	REMARKS
150 1	2	3	4	5	6	7	8	9
						DF = 149.5, 151.4, 159.5, 153.9, 154.4, 155.85, 157.2		
						HF = 157.65		
155								
159.0-160 / 160.0-169.0	5.9/10.0	R13 RQD 9.6/10.0		V. Hard	Red Brown	SAME w/ minor solutioning throughout	Excellent	BZ=0.0
						DF = 160.3, 162.25(S), 163.5 (S), 166.0 (S)		CORE=0.0
						HF = 161.6 (M), 163.2 (S), 166.0 (S), 167.1		
165						VF = 165.7 (S)		
169.0-170 / 170.0-174.0	10.0/10.0	R14 RQD = 9.8/10.0		V. HARD	Red Brown	Same w/ minor solutioning,	Excellent	BZ=0.0
						DF = 170.1, 170.7(S), 174.3(S), 175.9, 178.3(S), 178.7(S)		CORE=0.0
						HF = 174.8 (S), 177.8 (M)		
175								
179.0-180 / 180.0	1.0/1.0	R15 RQD = 1.0/1.0	BTM = 180.0			SAME - 1 Piece.	Excellent	BZ=0.0 CORE=0.0

REMARKS* _____

*Pocket Penetrometer Readings

Project No. 91239
Boring No. 92-15

AR300170

Civil & Environmental Consultants, Inc.
Cincinnati, OH (513) 469-0210 • (800) 759-5614
Pittsburgh, PA (412) 921-3402 • (800) 365-2324

PROJECT ID: Bally Contaminated Groundwater Site
BORING/WELL #: 97-23D
PROJECT #: 9/239
PAGE 1 OF

DATE STARTED: 9/15/98 COMPLETED: 9/16/98
DRILLING COMPANY: CT&E
DRILLER: Dave Dolan
CEC REPRESENTATIVE: Ron Wells
DRILLING METHOD: Air Rotary-Destructive Bit
BORE HOLE ⌀: 6 CORE SIZE: None
BACKFILL:
AIR MONITORING INSTRUMENT: Mini RAE
CASING ELEVATION:
GROUND ELEVATION
KEY #:
COMMENTS/PROBLEMS:
LOG MADE FROM CUTTINGS

WELL INSTALLED: ☒ YES ☐ NO
WELL HEAD STICKUP: FT. ☐ ABOVE ☐ BELOW
OUTER CASING:
DEVELOPMENT METHOD:
RESULTS:
YIELD:
SURFACE PROTECTION: Flush Mount
WATER LEVELS:
TOC=TOP OF INNER CASING
GS=GROUND SURFACE
OPEN BORE HOLE ⌀ COMPLETION:
OPEN BORE HOLE ⌀: _____ HRS:
WELL ⌀ COMPLETION:
WELL ON / / :
WASTE HANDLING (CUTTINGS, DRILLING FLUIDS, DEVELOPMENT WATER):

SAMPLE NO. CORE RUN	RUN/RECOVERY % RECOVERY	BLOWS COUNTS RQD	ORGANIC VAPOR READING (PPM)	DEPTH (FEET)	MATERIAL DESCRIPTION AND COMMENTS	GRAPHIC LOG	ELEVATION (FEET, MSL)	WELL DIAGRAM
				0	Sand, little silt			SEE WELL COMPLETION LOG
				5	Dusky Red weathered conglomerate, medium hard			
				10				
				15				
				20				

CONTACT TYPES: ABRUPT ——— GRADATIONAL — — —
IRREGULAR OR ANGULAR ~~~~ ESTIMATED .....

BORING/WELL #: 97-23D
PROJECT #: 9/239

D:\PROJECTS\MIC\LOGFORM1.DWG - OCT 06, 1995 - 08:51:29

Civil & Environmental Consultants, Inc.	PROJECT #: 91239	BORING/WELL #: 97-23D	PAGE 2 OF 3

SAMPLE NO. CORE RUN	RUN/RECOVERY % RECOVERY	BLOWS COUNTS RQD	ORGANIC VAPOR READING (PPM)	DEPTH (FEET)	MATERIAL DESCRIPTION AND COMMENTS	GRAPHIC LOG	ELEVATION (FEET, MSL)	WELL DIAGRAM
				20				
				40	REDDISH BROWN CLAYEY MATRIX AND ROCK FRAGMENTS, TRACE QUARTZ			
				60				
				80	DARK GRAY TO GRAY ROCK FRAGMENTS (CONG) IN REDDISH BROWN MATRIX, SILTSTONE, CHERT, LIMESTONE			
				100				
				120				
				140	DARK BROWN SANDSTONE AND SILTSTONE FRAGMENTS, LITTLE SOLUTION CAVITIES, CONGLOMERATE, HARD			
				160				
				180				

NOTES:

D:\PROJECTS\MIC\LOGFORM2.DWG - OCT 06, 1995 - 08:59:56

BORING/WELL #: 97-23D
PROJECT #: 91239

Civil & Environmental Consultants, Inc. | PROJECT #: 91239 | BORING/WELL #: 97-23D | PAGE 3 OF 3

SAMPLE NO. CORE RUN	RUN/RECOVERY % RECOVERY	BLOWS COUNTS RQD	ORGANIC VAPOR READING (PPM)	DEPTH (FEET)	MATERIAL DESCRIPTION AND COMMENTS	GRAPHIC LOG	ELEVATION (FEET, MSL)	WELL DIAGRAM
				180				
				200				
				220				
				240	REDDISH BROWN CONGLOMERATE			
				260	DARK BROWN-RED SILTSTONE OR VERY FINE GRAINED SS, LITTLE CONGLOMERATE INCLUSIONS, HARD			
				280	BOTTOM OF BORING 286'			
				300				

NOTES:

BORING/WELL #: 97-23D
PROJECT #: 91239

D:\PROJECTS\MIC\LOGFORM2.DWG — OCT 06, 1995 — 08:59:56

Civil & Environmental Consultants, Inc.
Cincinnati, OH (513) 469-0210 • (800) 759-5814
Pittsburgh, PA (412) 921-3402 • (800) 365-2324

PROJECT ID: BALLY CONTAMINATED GROUNDWATER SITE
BORING/WELL #: 97-23I
PROJECT #: 91239
PAGE 1 OF 2

DATE STARTED: 9/23/98 COMPLETED: 9/23/98
DRILLING COMPANY: CT&E
DRILLER: DAVE DOLAN
CEC REPRESENTATIVE: RON WELLS
DRILLING METHOD: AIR ROTARY-DESTRUCTIVE BIT
BORE HOLE ⌀: 6 CORE SIZE: NONE
BACKFILL:
AIR MONITORING INSTRUMENT: MINI RAE
CASING ELEVATION:
GROUND ELEVATION
KEY #:
COMMENTS/PROBLEMS:

WELL INSTALLED: ☒ YES ☐ NO
WELL HEAD STICKUP: FT. ☐ ABOVE ☐ BELOW
OUTER CASING:
DEVELOPMENT METHOD:
RESULTS:
YIELD:
SURFACE PROTECTION: FLUSH MOUNT

WATER LEVELS:
TOC=TOP OF INNER CASING
GS=GROUND SURFACE
OPEN BORE HOLE ⊙ COMPLETION:
OPEN BORE HOLE ⊙: _____ HRS:
WELL ⊙ COMPLETION:
WELL ON / / :

WASTE HANDLING (CUTTINGS, DRILLING FLUIDS, DEVELOPMENT WATER):

SAMPLE NO. CORE RUN	RUN/RECOVERY % RECOVERY	BLOWS COUNTS RQD	ORGANIC VAPOR READING (PPM)	DEPTH (FEET)	MATERIAL DESCRIPTION AND COMMENTS	GRAPHIC LOG	ELEVATION (FEET, MSL)	WELL DIAGRAM
				5	SEE LOG FOR 97-23D FOR DESCRIPTIONS			SEE WELL COMPLETION LOG
				10				
				15				
				20				

CONTACT TYPES: ABRUPT ——— GRADATIONAL — — —
IRREGULAR OR ANGULAR ~~~~ ESTIMATED .....

BORING/WELL #:
PROJECT #:

D:\PROJECTS\MIC\LOGFORM1.DWG - OCT 06, 1995 - 08:51:29

Civil & Environmental Consultants, Inc.	PROJECT #: 91239	BORING/WELL #: 97-23I	PAGE 2 OF 2

SAMPLE NO. CORE RUN	RUN/RECOVERY % RECOVERY	BLOWS COUNTS ROD	ORGANIC VAPOR READING (PPM)	DEPTH (FEET)	MATERIAL DESCRIPTION AND COMMENTS	GRAPHIC LOG	ELEVATION (FEET, MSL)	WELL DIAGRAM
				20				
				40				
				60	SEE LOG FOR 97-23D FOR DESCRIPTIONS			SEE WELL COMPLETION LOG
				80				
				100				
				120				
				140				
					BOTTOM OF BORING 152'			
				160				
				180				

NOTES:

D:\PROJECTS\MIC\LOGFORM2.DWG - OCT 06, 1995 - 08:59:56

BORING/WELL #: 97-23I
PROJECT #: 91239

Well Construction Diagrams

ARCADIS

Well Construction Log

(Bedrock)

Well Identification MW-1

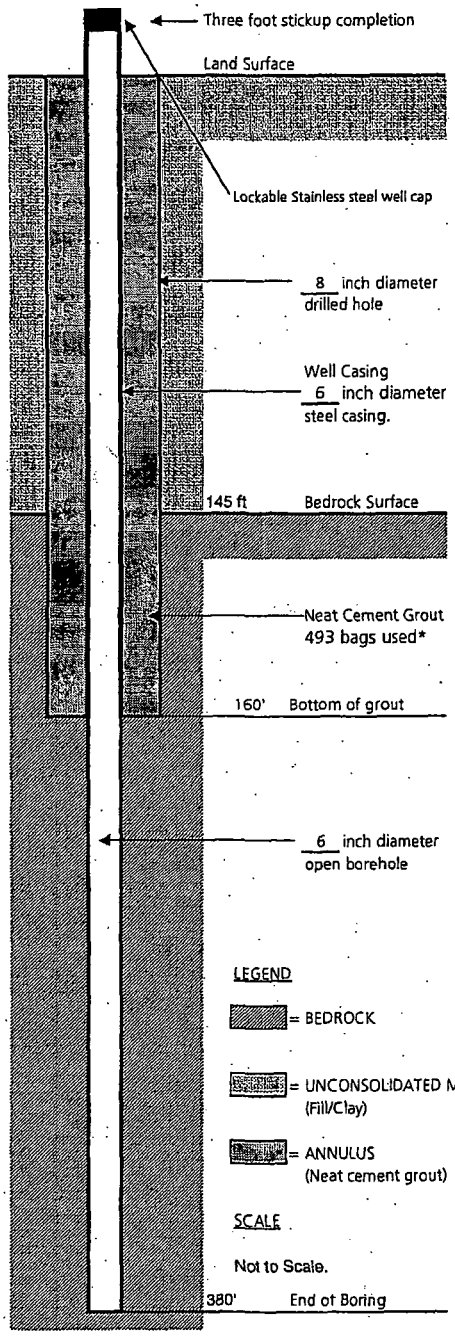

Project/No. AMH Bally/ NP000597.0002.00016

Site Location Longacre Property: Wheeler Lane and Route 100

Town/City Bally

County Berkes State Pennsylvania

Permit No.

Land-Surface Elevation NA feet ☐ Surveyed

Top-of-Casing Elevation ____ feet ☐ Estimated

Datum

Installation Date(s) June 20 - June 21, 2005

Drilling Method Air Rotary

Drilling Contractor B. L. Myer Drilling

Drilling Fluid Potable water and Instavis Foam injected to expel cuttings

Development Technique(s) and Date(s): Developed on 6/21/2005
Developed by blowing air w/ air rotary rig at end of rod 15 for 2 hours and 17 minutes

Fluid Loss During Drilling: NA gallons

Water Removed During Development: approx. 41,100 gallons

Static Depth to Water: 30.1 feet below M.P.**

Pumping Depth to Water: NA feet below M.P.**

Pumping Duration: 2.25 hours

Yield: 300. gpm Date: June 21, 2005

Specific Capacity: NA gpm/ft

Well Purpose Monitoring well installed to monitor production well during pump test, and as pilot hole to determine water quality and hydraulic charactheristics of aquifer.

Fracture Zones Fractures were encountered at the following depths/intervals bgs, (only recorded major water bearing fractures): 115', 145', 257' 318', 329', 340', 367'

Remarks *Because of the close proximity of wells, and conditions observed in the field MW-1 and PW are considered a single grout volume. Approximately 493 bags of Type I Portland Cement, 55 bags of bentonite vol-clay = 834.79 cubic feet of grout

Prepared by: Robert Gorrie

** M.P. Measuring Point. Top of 6-inch steel well casing unless otherwise noted.
* Depth Below Land Surface

ARCADIS

Well Construction Log

(Bedrock)

Well Identification MW-2

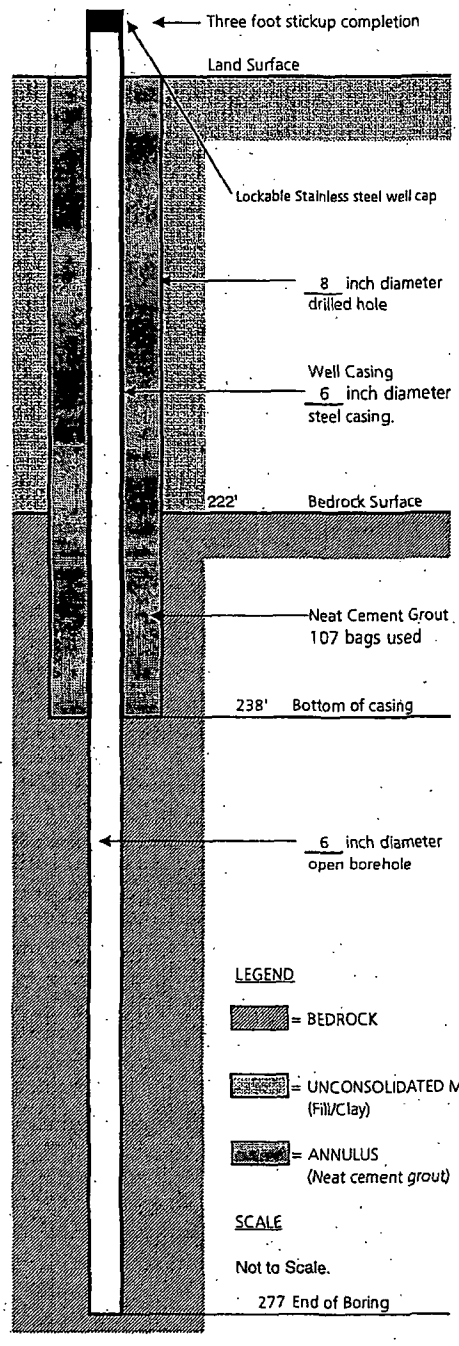

Project/No. AH Bally/ NP000597.0002.00016

Site Location Longacre Property: Wheeler Lane and Route 100

Town/City Barto

County Berkes State Pennsylvania

Permit No.

Land-Surface Elevation NA feet ☐ Surveyed

Top-of-Casing Elevation ____ feet ☐ Estimated

Datum

Installation Date(s) August 22 - August 23, 2005

Drilling Method Air Rotary

Drilling Contractor B. L. Myer Drilling

Drilling Fluid Potable water and Instavis Foam injected to expel cuttings

Development Technique(s) and Date(s): Developed on 8/23/2005
Developed by blowing air w/ air rotary rig at end of rod 12 for approx. 1 hour

Fluid Loss During Drilling: NA gallons

Water Removed During Development: approx. 27,000 gallons

Static Depth to Water: 23.83 feet below M.P.**

Pumping Depth to Water: NA feet below M.P.**

Pumping Duration: 1 hours

Yield: 300 gpm Date: 8/23/2005

Specific Capacity: NA gpm/ft

Well Purpose Monitoring well installed to monitor production well during pump test

Fracture Zones Fractures were encountered at the following depths/intervals bgs, (only recorded major water bearing fractures): 141', 160, 238'

Remarks Bedrock encountered before 222' but pockets of clay between, did not encounter 10' of continuos competenet bedrock until 222'. 107 bags of grout used, 12 bags of bentonite vol-clay

Prepared by: Robert Gorrie

** M.P. Measuring Point. Top of 6-inch steel well casing unless otherwise noted.
* Depth Below Land Surface

ARCADIS

Well Construction Log

(Bedrock)

Well Identification MW-3

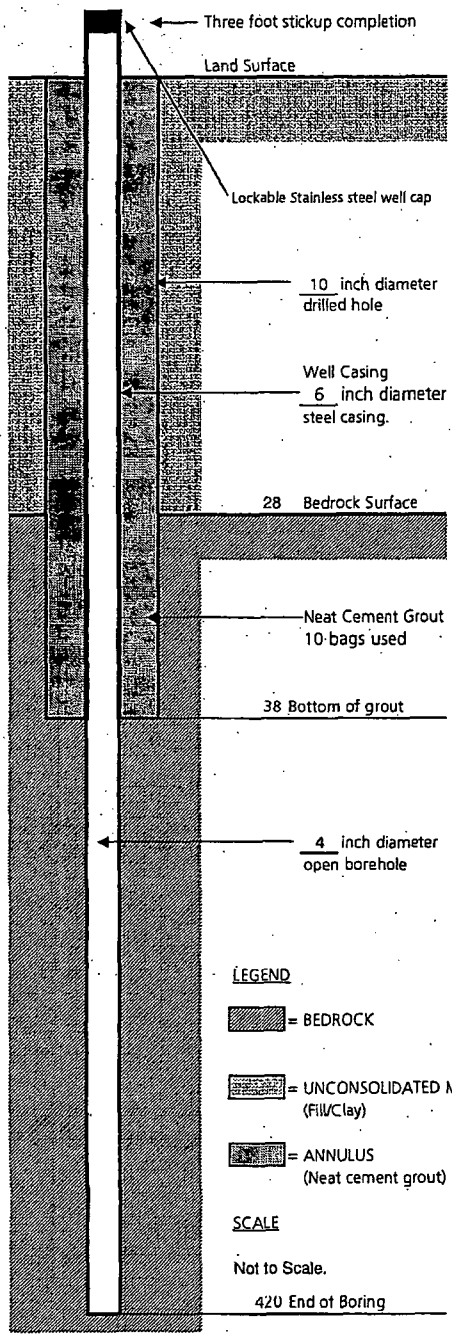

Project/No. AH Bally/ NP000597.0002.00016

Site Location Near Quarry at far end ofLongacre Property

Town/City Barto

County Berkes State Pennsylvania

Permit No.

Land-Surface Elevation NA feet ☐ Surveyed

Top-of-Casing Elevation ____ feet ☐ Estimated

Datum

Installation Date(s) August 22 and August 23, 2005

Drilling Method Air Rotary

Drilling Contractor B. L. Myer Drilling

Drilling Fluid Potable water and Instavis Foam injected to expel cuttings

Development Technique(s) and Date(s): NA

Fluid Loss During Drilling: NA gallons

Water Removed During Development: NA gallons

Static Depth to Water: 30.1 feet below M.P.**

Pumping Depth to Water: NA feet below M.P.**

Pumping Duration: NA hours

Yield: 7 gpm Date: August 23, 2005

Specific Capacity: NA gpm/ft

Well Purpose Monitoring well installed to monitor production well during pump test

Fracture Zones Fractures were encountered at the following depths/intervals bgs, (only recorded major water bearing fractures): NA no major water bearing fractures

Remarks 10 bags of grout used, 5-7 gallons of water per bag, total volume of grout used = 16.04 cubic feet

Prepared by: Robert Gorrie

** M.P. Measuring Point. Top of 6-inch steel well casing unless otherwise noted.
* Depth Below Land Surface

ARCADIS

Well Construction Log

(Bedrock)

Well Identification MW-4

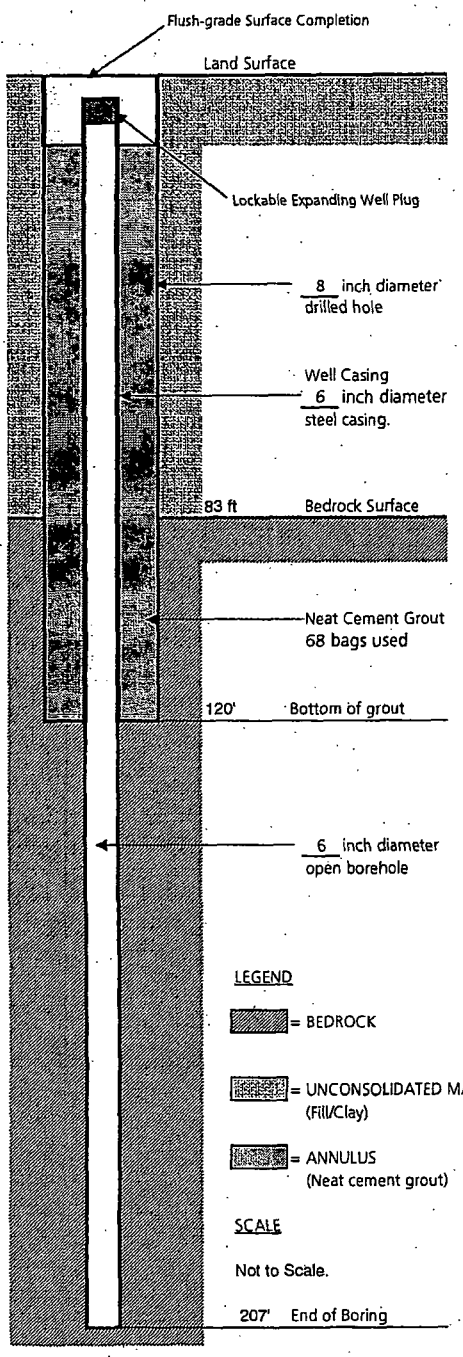

Project/No. AMH Bally/ NP000597.0002.00016

Site Location Chestnut st. and 9th Ave

Town/City Bally

County Berkes State Pennsylvania

Permit No.

Land-Surface Elevation ____ feet ☐ Surveyed

Top-of-Casing Elevation ____ feet ☐ Estimated

Datum

Installation Date(s) September 7 - 9 and September 12 - 13

Drilling Method Air Rotary

Drilling Contractor B. L. Myer

Drilling Fluid Potable water and Instavis Foam

Development Technique(s) and Date(s):

Fluid Loss During Drilling: NA gallons

Water Removed During Development: NA gallons

Static Depth to Water: ____ feet below M.P.**

Pumping Depth to Water: ____ feet below M.P.**

Pumping Duration: ____ hours

Yield: 300 (estimated) gpm Date: September 13, 2005

Specific Capacity: NA gpm/ft

Well Purpose Monitoring well installed to monitor PW during pumping test

Fracture Zones Fractures were encountered at the following depths/intervals (bgs), are approximared and only water bearing fractures noted: 140', 150', 202-212'

Remarks: Boring drilled to 272' but repeatedly collapsed to 205-212'. Final depth @ 207' approximately

68 bags of grout used, 5-7 gallons of water per bag = 109.10 cubic feet of grout

Prepared by: Rob Gorrie

** M.P. Measuring Point. Top of 6-inch steel well casing unless otherwise noted.
* Depth Below Land Surface

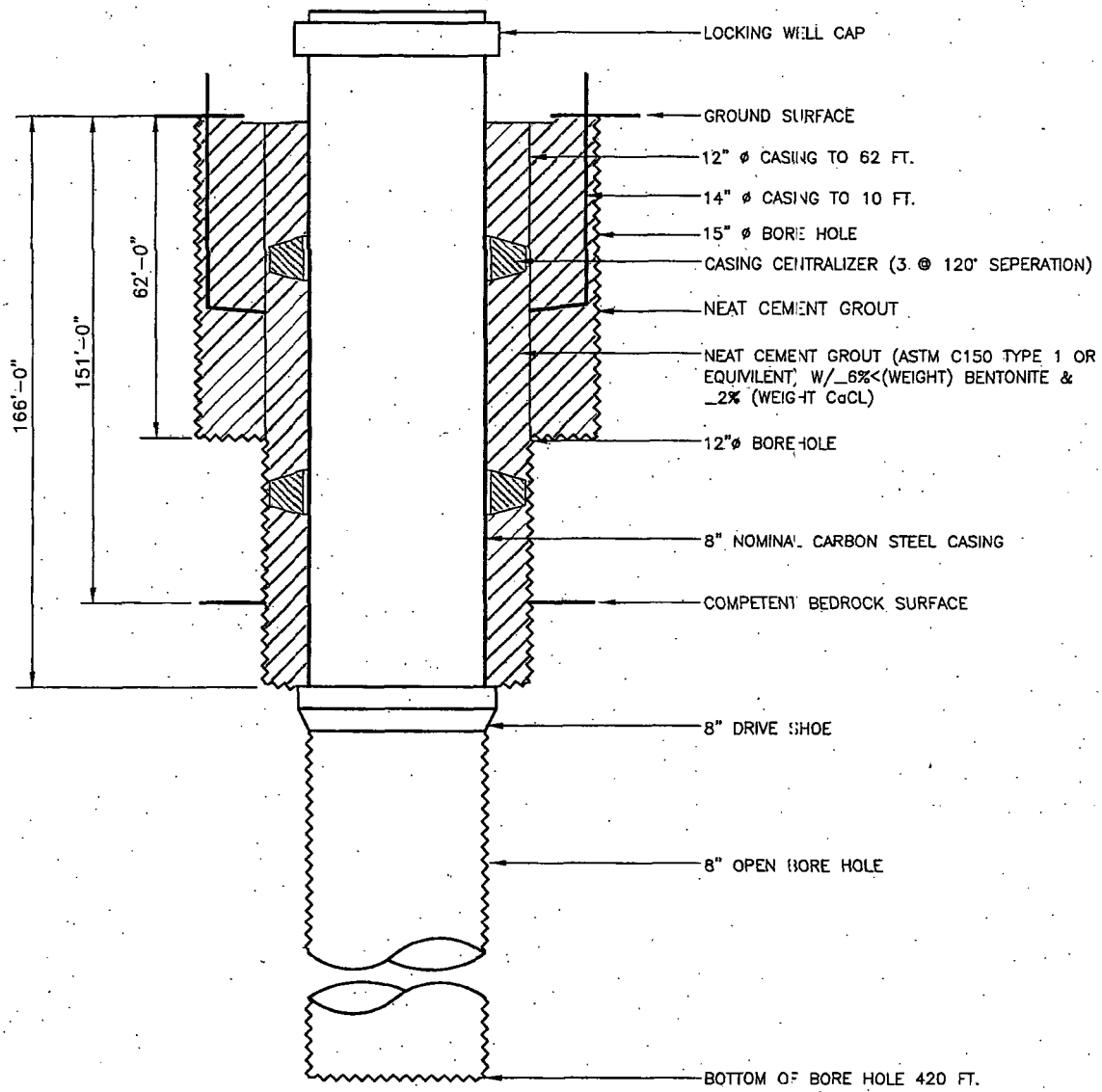

NOT TO SCALE

Date\Time : Wed, 15 Mar 2006 - 1:38pm
Path\Name : G:\APROJECT\AH Bally, PA\CADD\2005_Well Installation\PADEP_TEST\Preliminary\Current Plotstyle : WELL CONSTRUCTION DIAGRAM.dwg

Acad Version : R
User Name : drafter2

© 2006 ARCADIS G&M, Inc.

Area Manager	A. ROBINSON
Project Director	M. WOLFERT
Task Manager	C. SHARPE
Technical Review	S. POTTER

ARCADIS
6 Terry Drive
Suite 300
Newtown, Pa 18940
Tel: 267/685-1800 Fax: 267/685-1801
www.arcadis-us.com

SUNBEAM PRODUCTS INC.
BALLY WATER RESOURCES INVESTIGATION

CONSTRUCTION DIAGRAM OF (PW-01)

BALLY, PA

Project Number	NP000597.002
Drawing Date	6 FEBRUARY, 2008
Figure	5

ARCADIS G&M

Proposed Well Construction Diagram

(Unconsolidated)

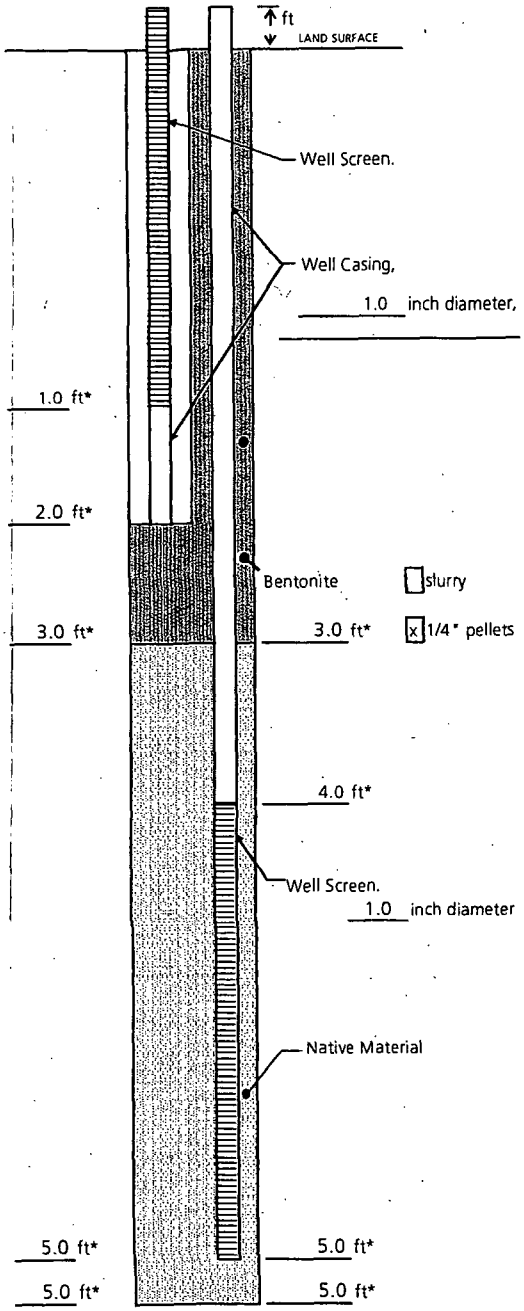

Measuring Point is
Top of Well Casing
Unless Otherwise Noted.

* Depth Below Land Surface

Project NP000597.0002.0005 Well Piezo Nest 1 & 2

Town/City Washington Township

County Berks State PA

Permit No.

Land-Surface Elevation and Datum:

feet ☐ Surveyed ☐ Estimated

Installation Date(s)

Drilling Method Direct Push

Drilling Contractor

Well Purpose Observation, temporary.

Remarks

Prepared by

Figure_2_Proposed Piezo Nest rev for comments.xls
8/6/2004

Hydrographs: 48 Hour Test

October Test and December Test

Bally Precipitation Data

MW-01 Bally, PA
48 Hour Test

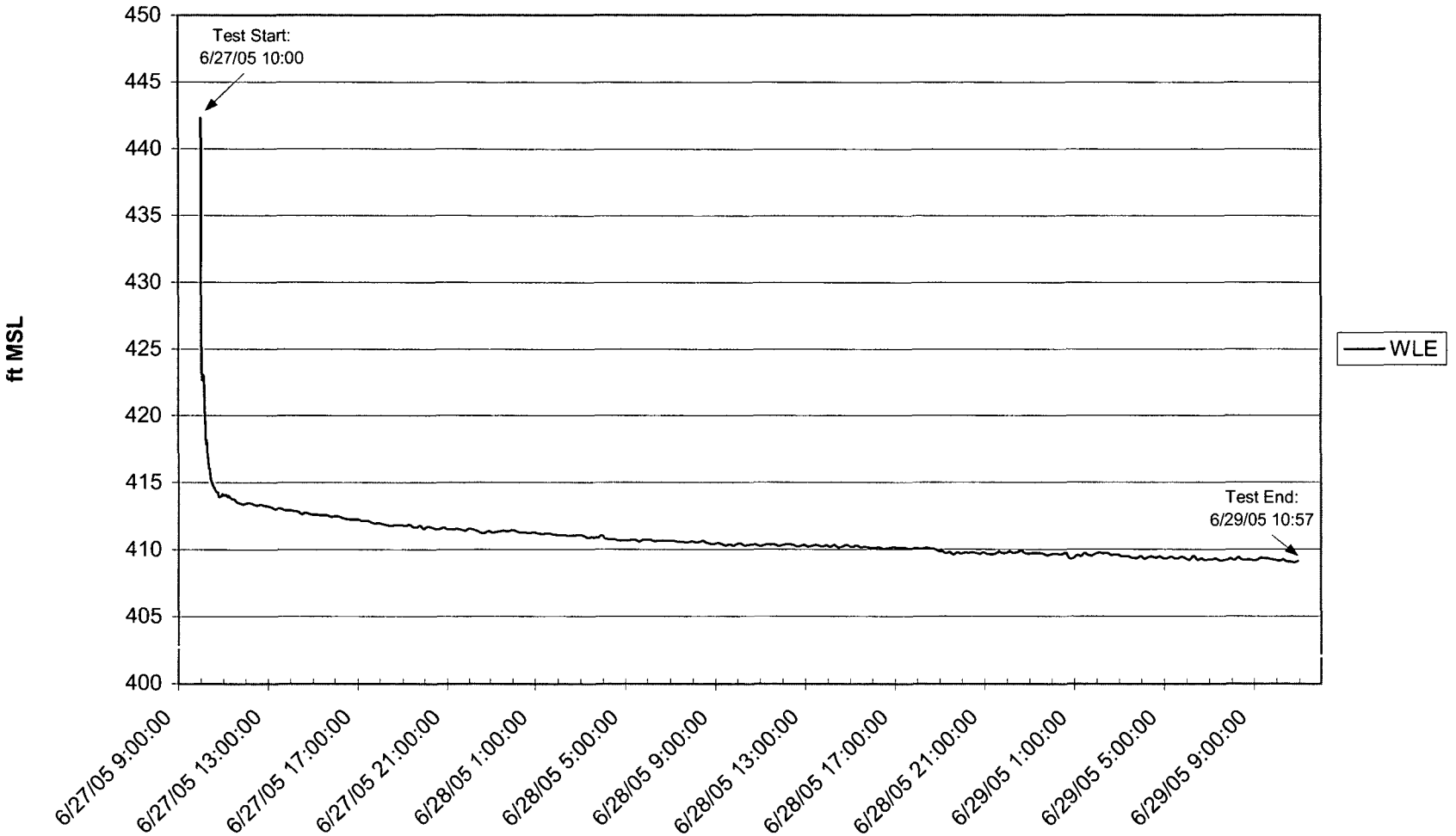

87-7I Bally, PA

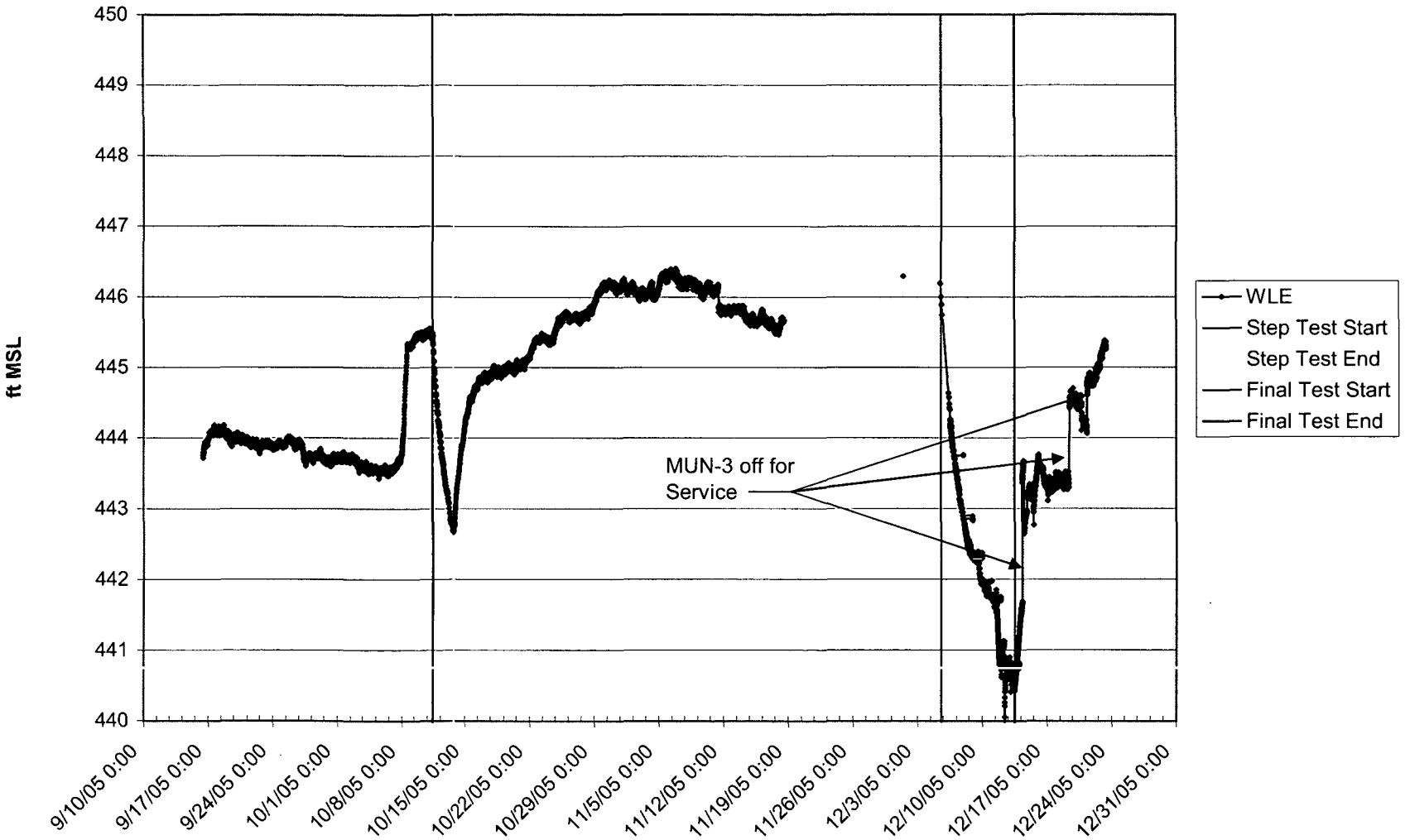

87-8I Bally , PA

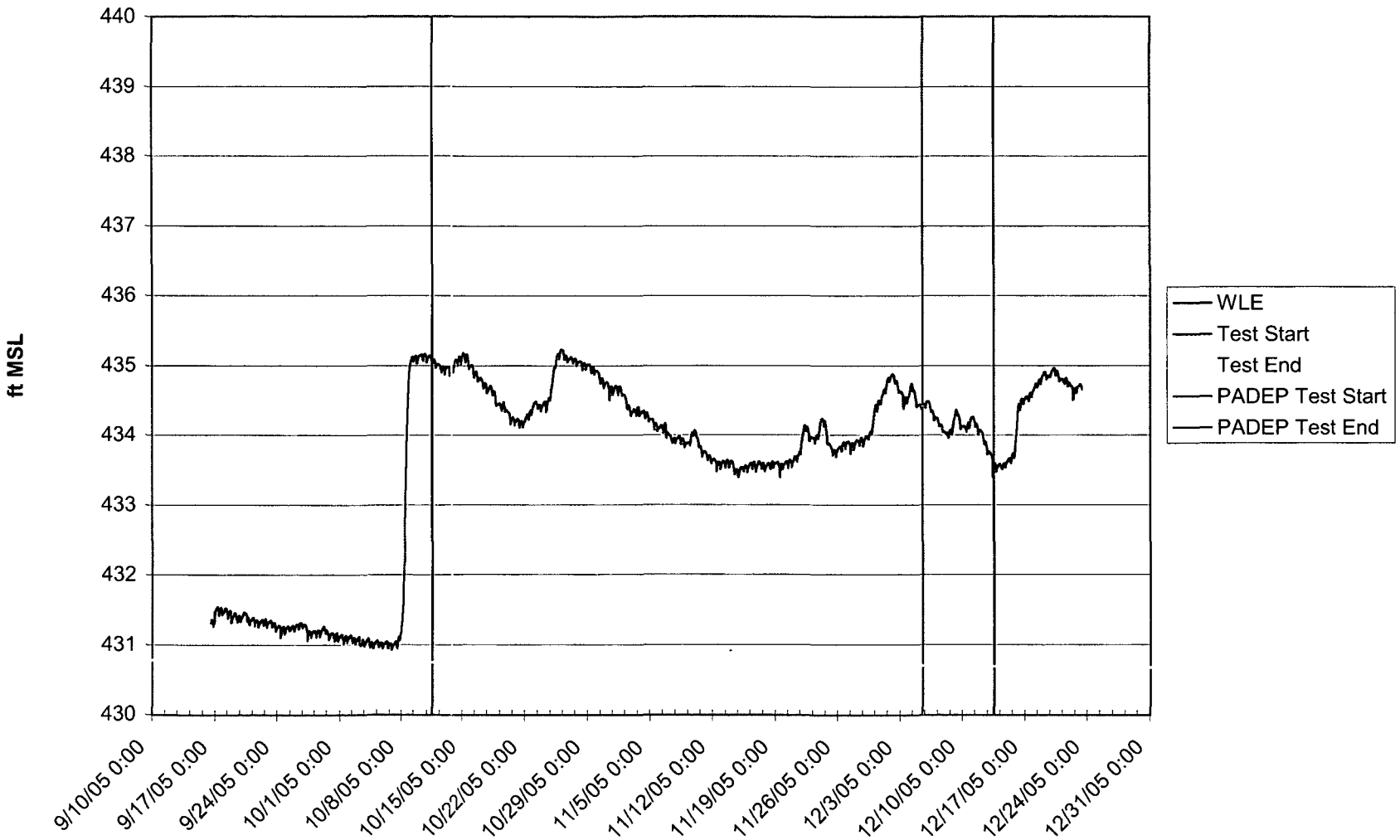

Municipal Well-1 Bally, PA

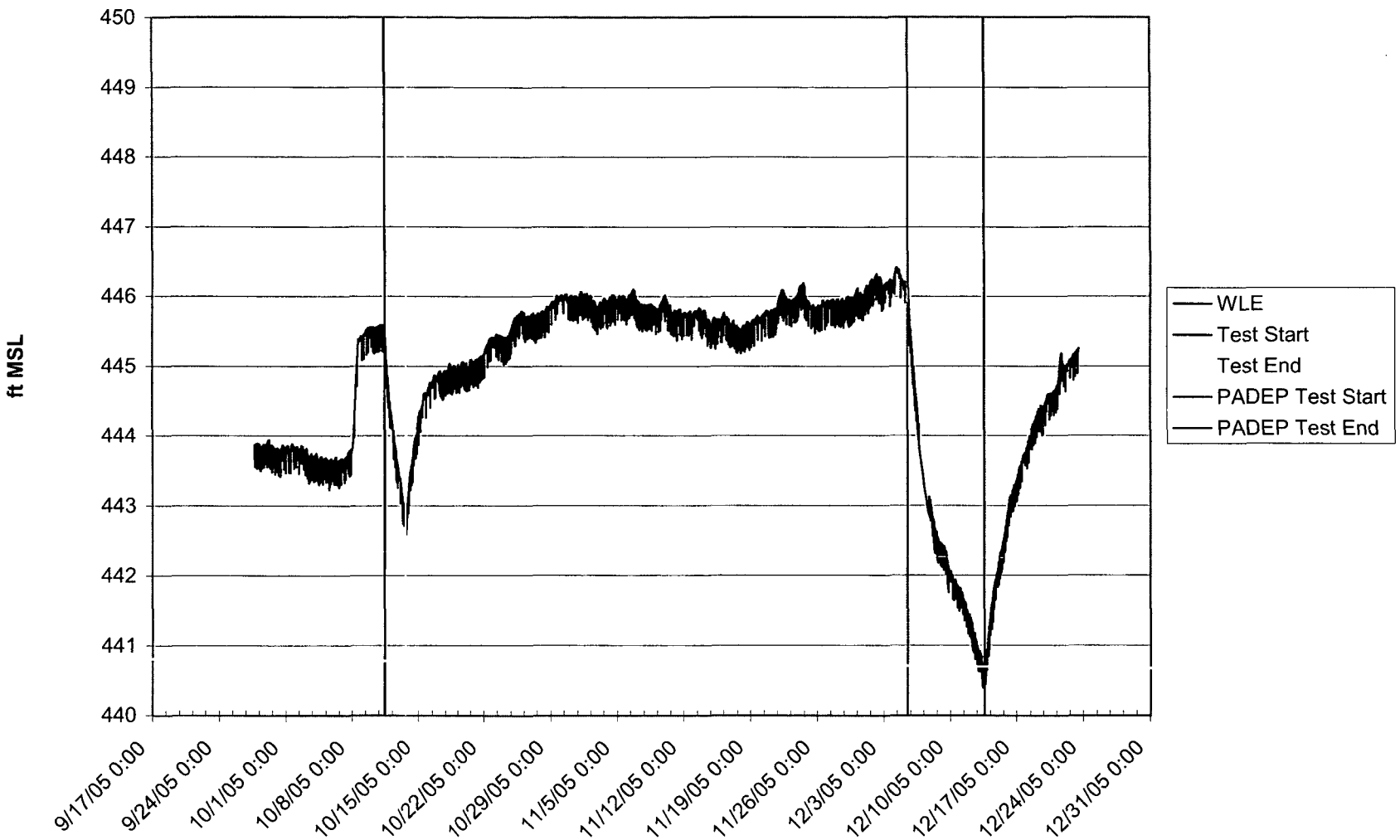

MW-01 Bally, PA

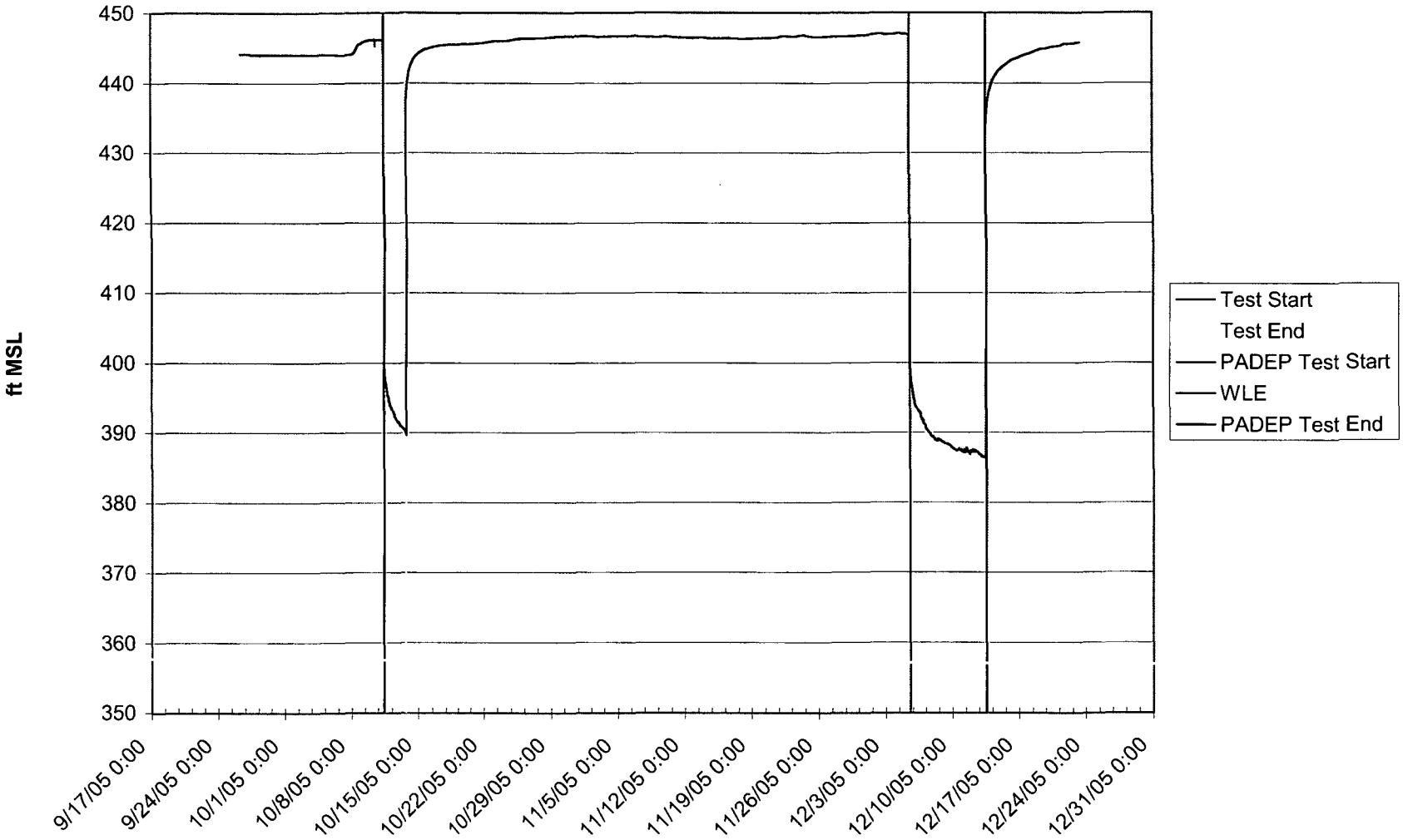

MW-02 Bally, PA

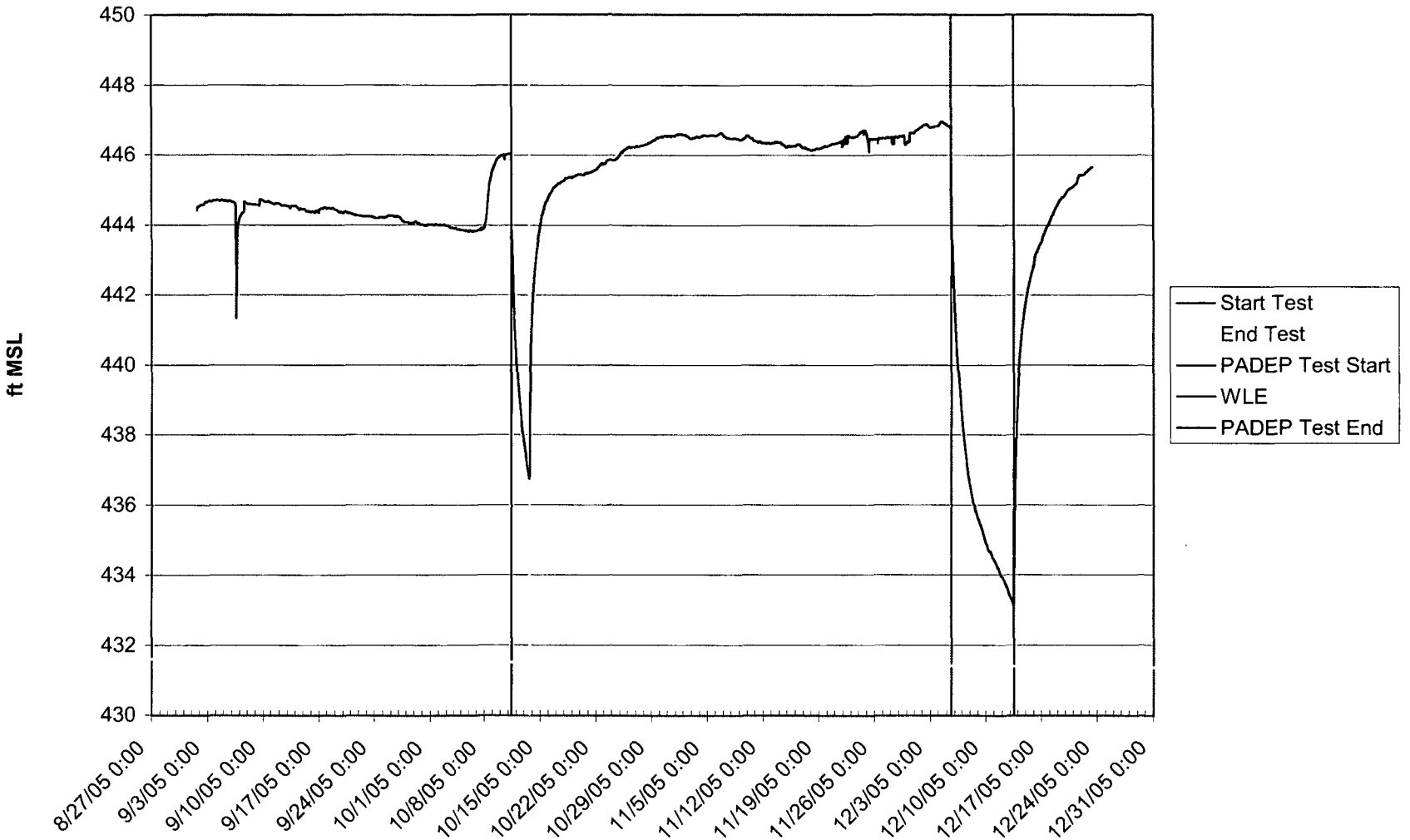

MW-03 Bally, PA

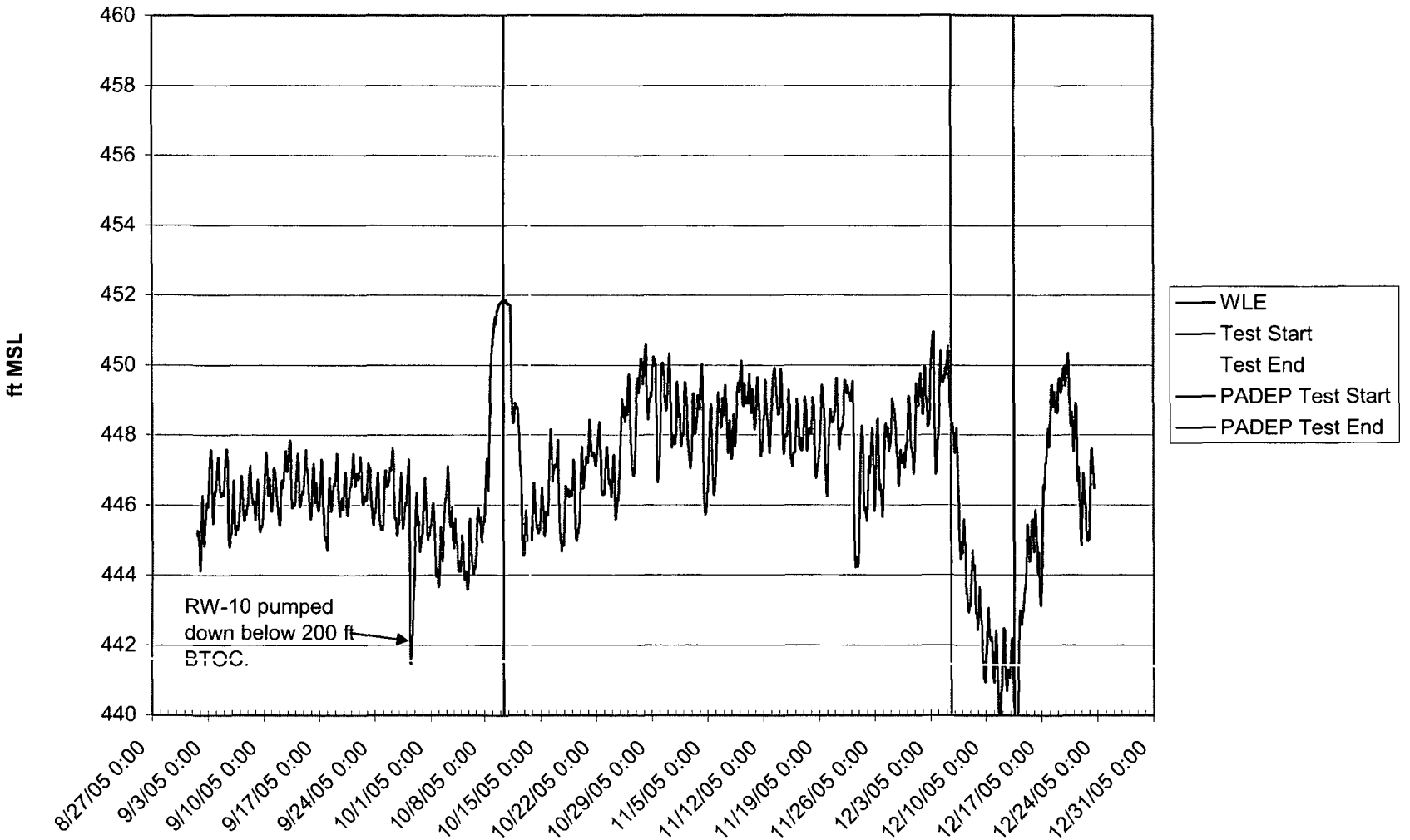

MW-04 Bally, PA

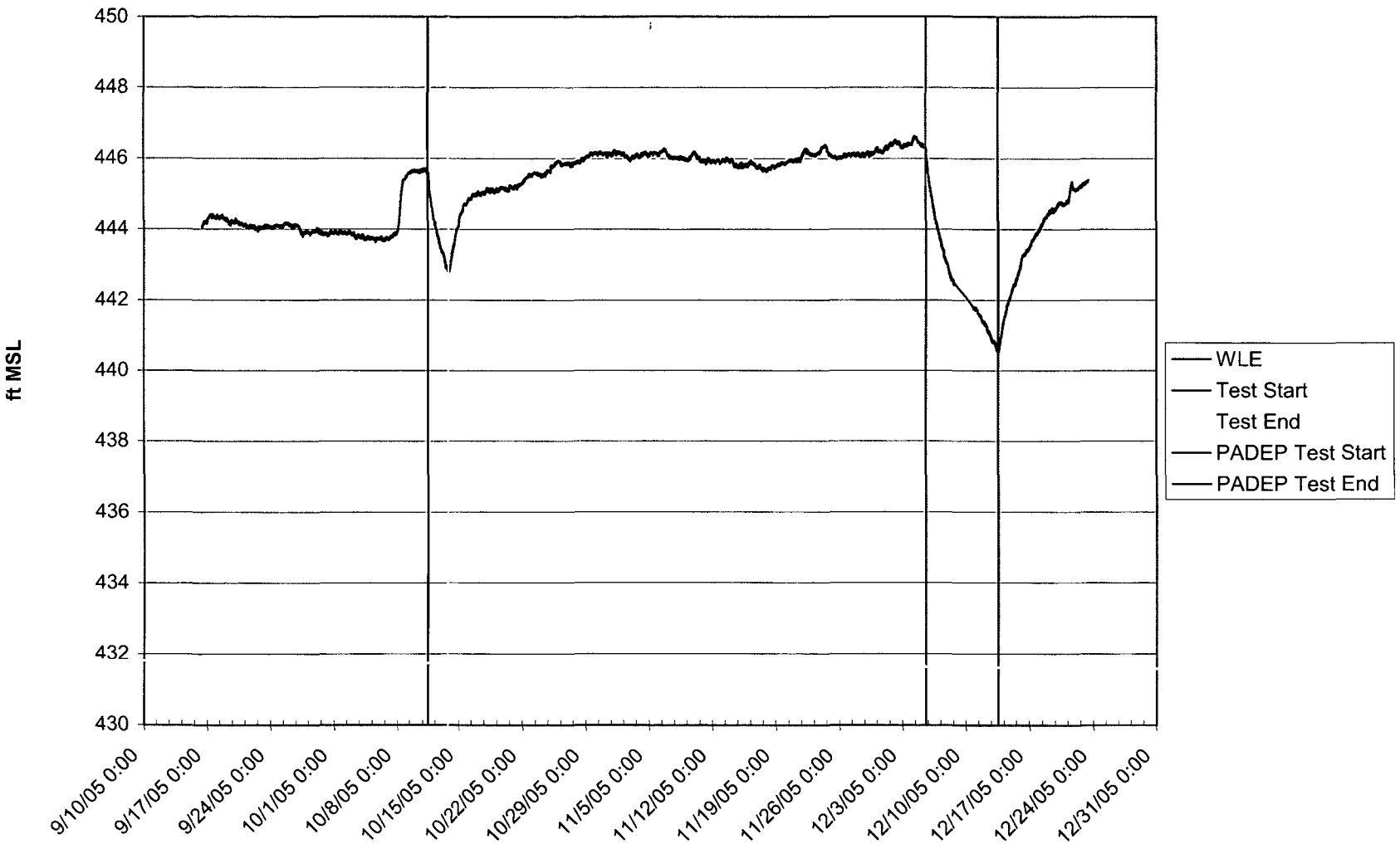

MW-05 Bally, PA

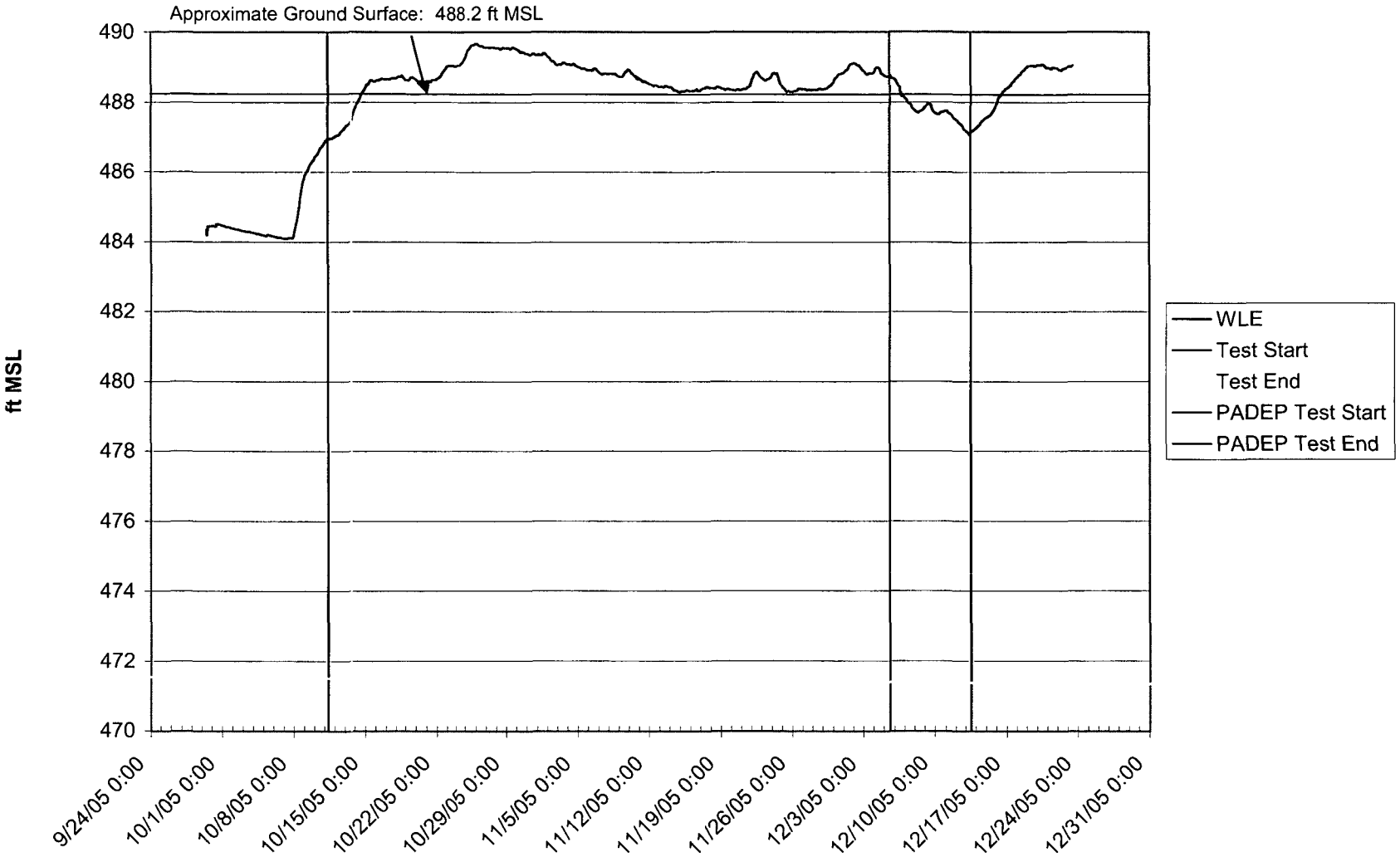

MW-06 Bally, PA

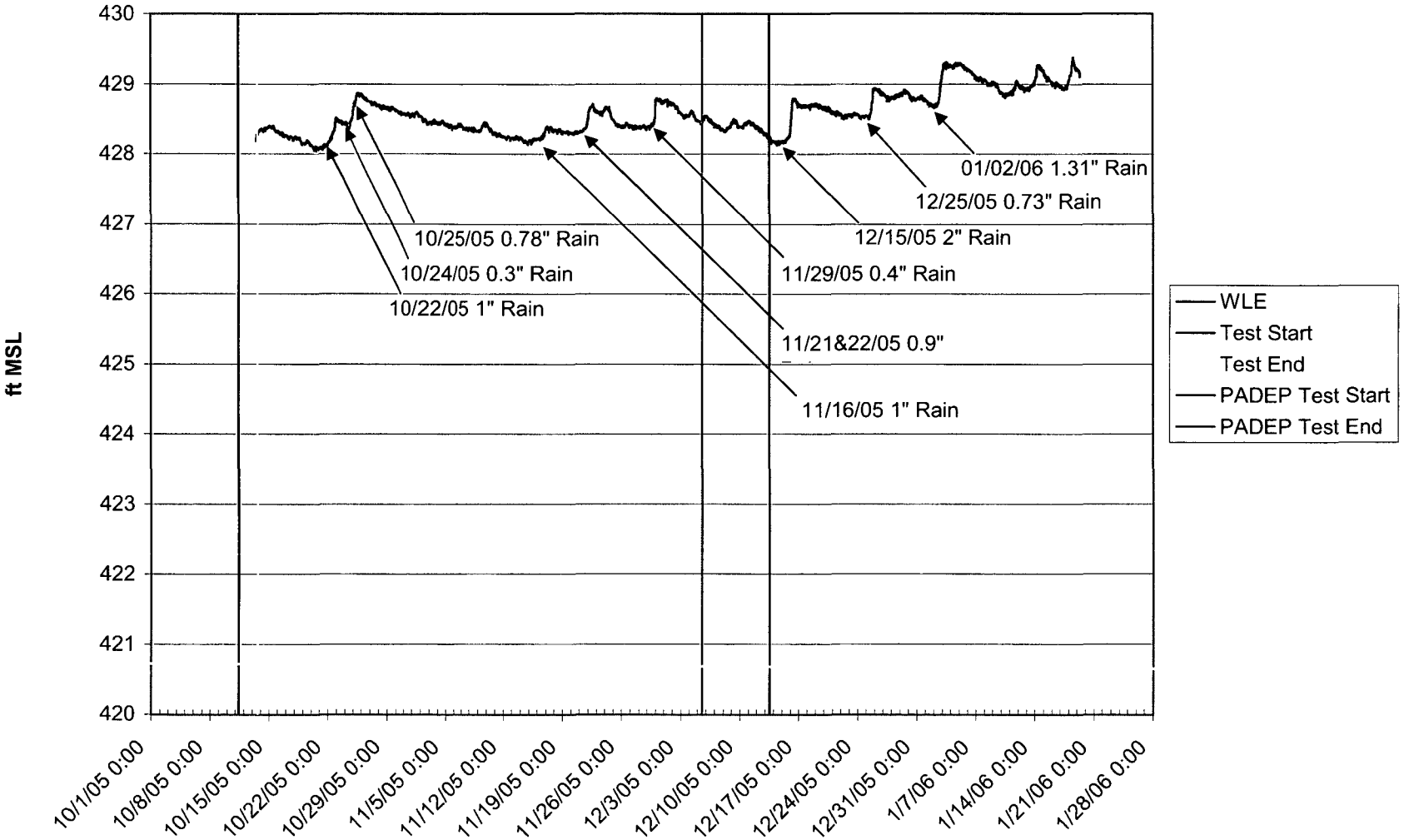

PW-01 Bally, PA

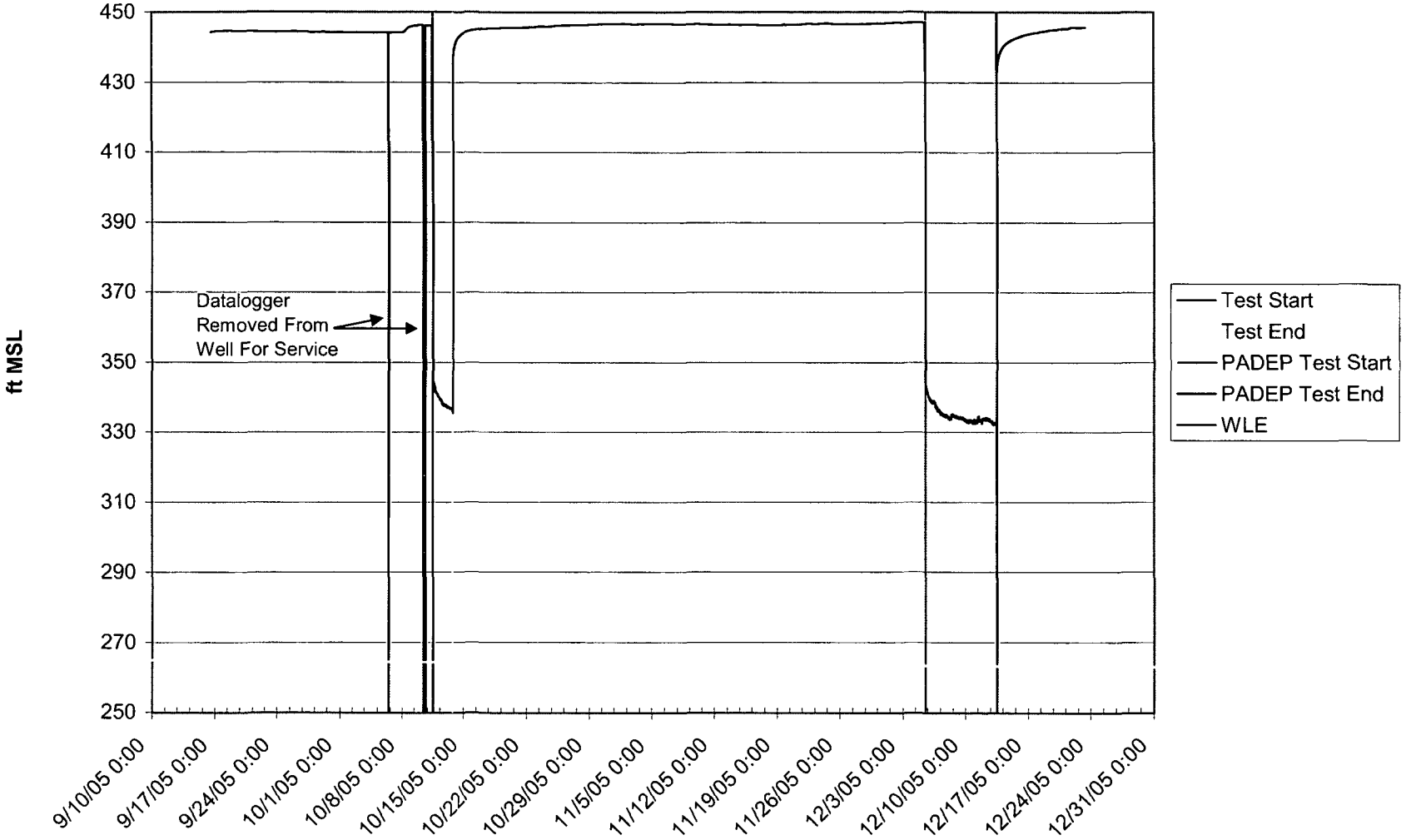

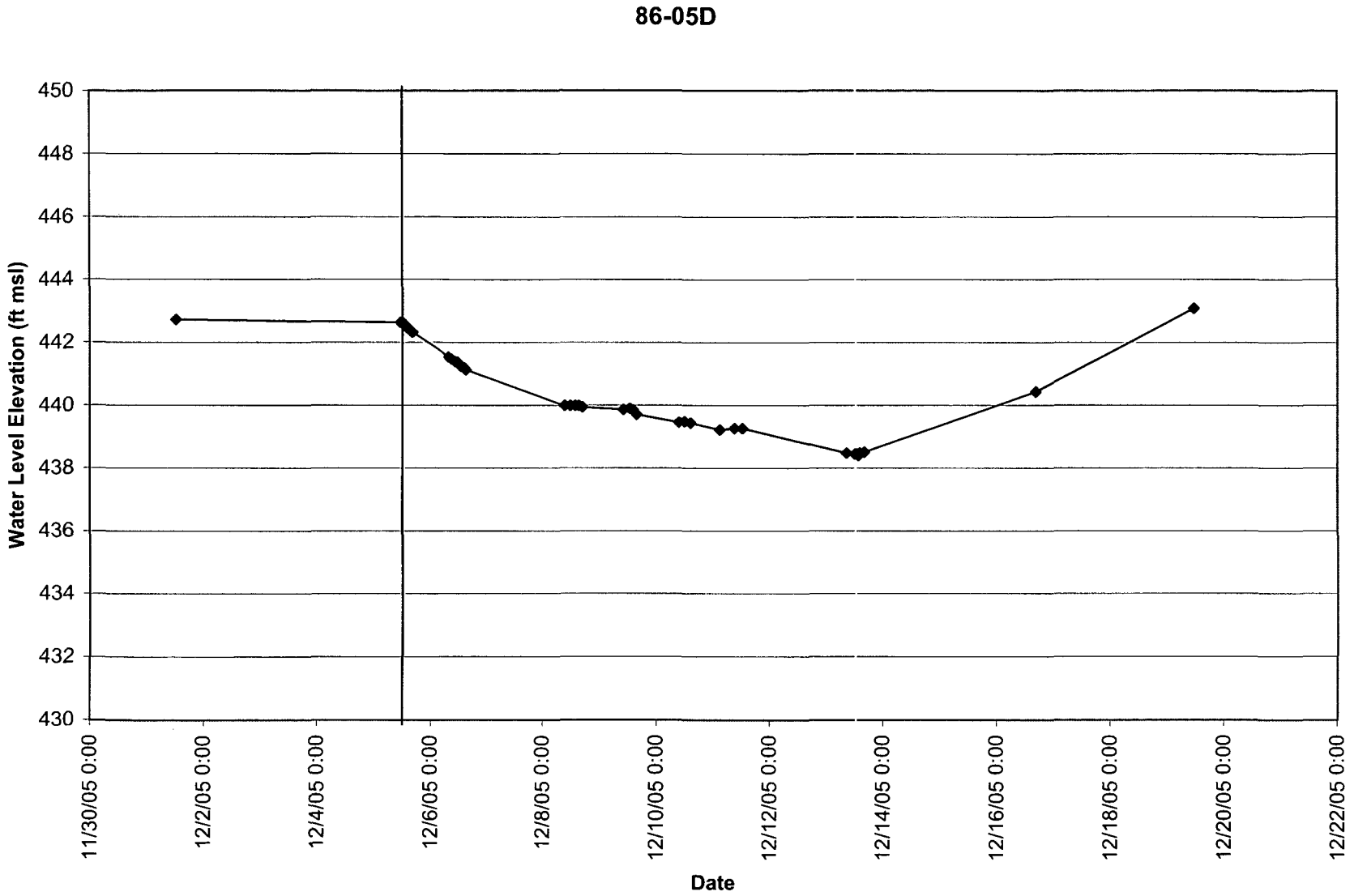
86-05D
Water Level Elevation (ft msl)
450
448
446
444
442
440
438
436
434
432
430
11/30/05 0:00
12/2/05 0:00
12/4/05 0:00
12/6/05 0:00
12/8/05 0:00
12/10/05 0:00
12/12/05 0:00
12/14/05 0:00
12/16/05 0:00
12/18/05 0:00
12/20/05 0:00
12/22/05 0:00
Date

86-05S

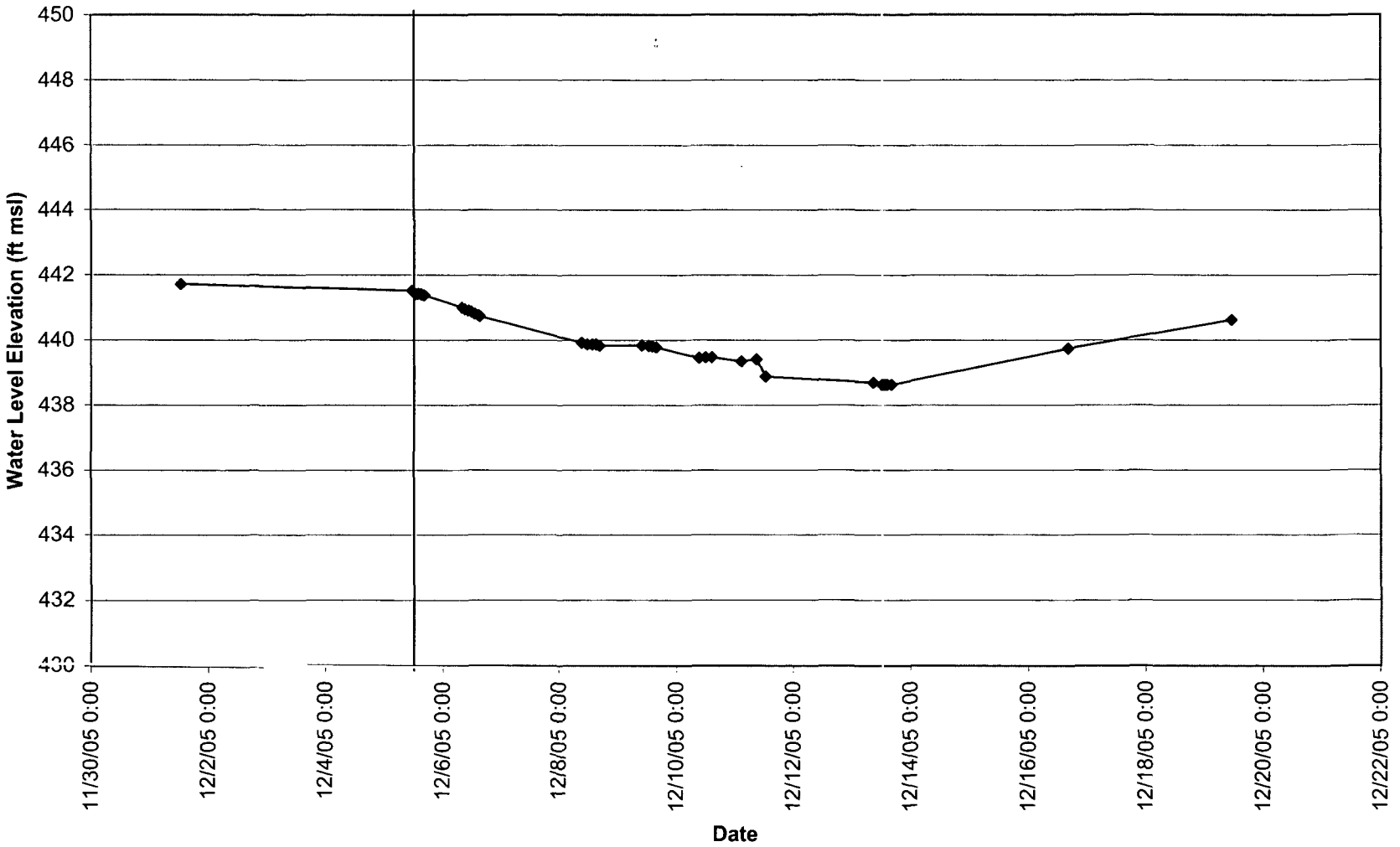
Water Level Elevation (ft msl)
450
448
446
444
442
440
438
436
434
432
430
11/30/05 0:00
12/2/05 0:00
12/4/05 0:00
12/6/05 0:00
12/8/05 0:00
12/10/05 0:00
12/12/05 0:00
12/14/05 0:00
12/16/05 0:00
12/18/05 0:00
12/20/05 0:00
12/22/05 0:00
Date

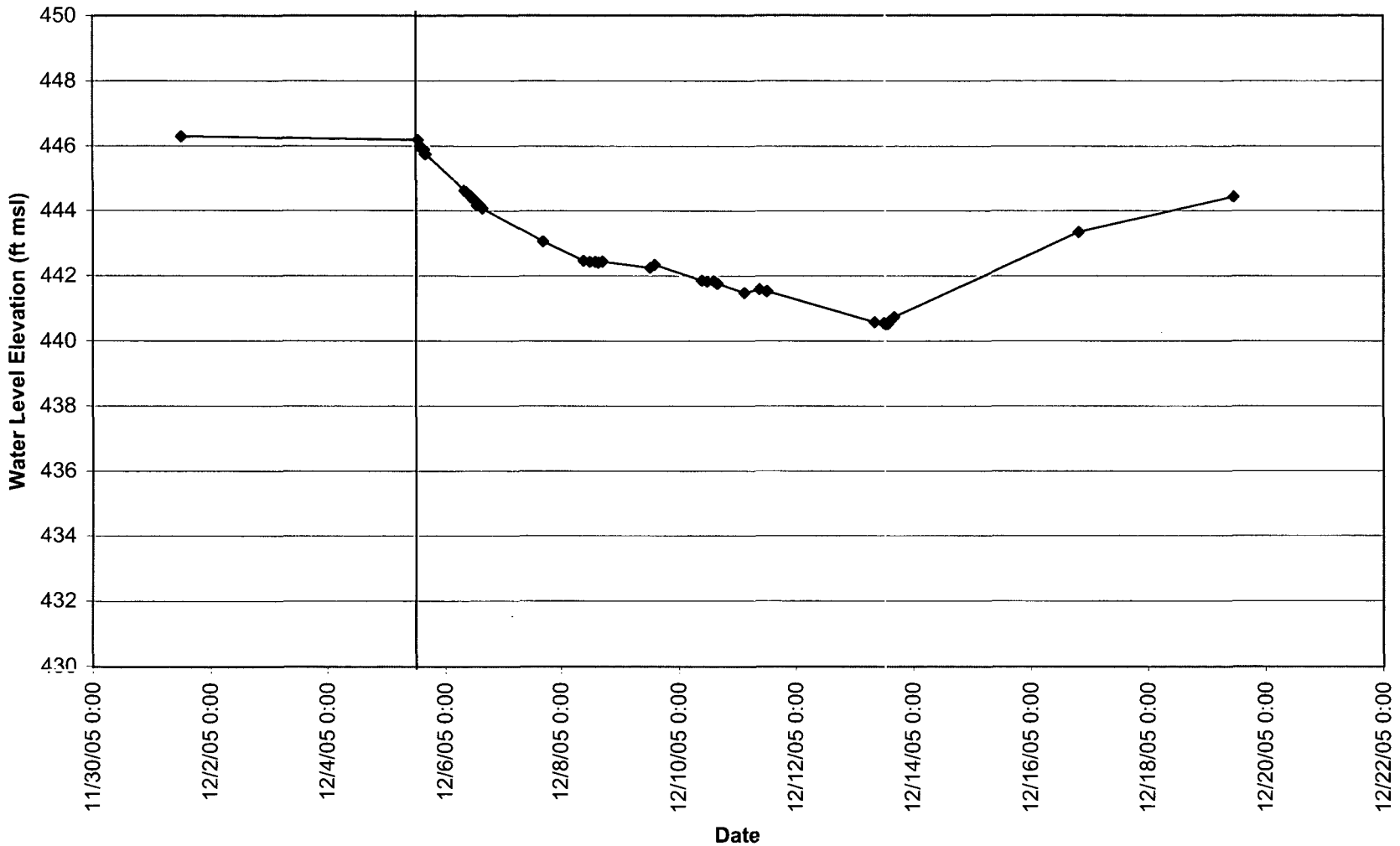
87-07I
Water Level Elevation (ft msl)
450
448
446
444
442
440
438
436
434
432
430
11/30/05 0:00
12/2/05 0:00
12/4/05 0:00
12/6/05 0:00
12/8/05 0:00
12/10/05 0:00
12/12/05 0:00
12/14/05 0:00
12/16/05 0:00
12/18/05 0:00
12/20/05 0:00
12/22/05 0:00
Date

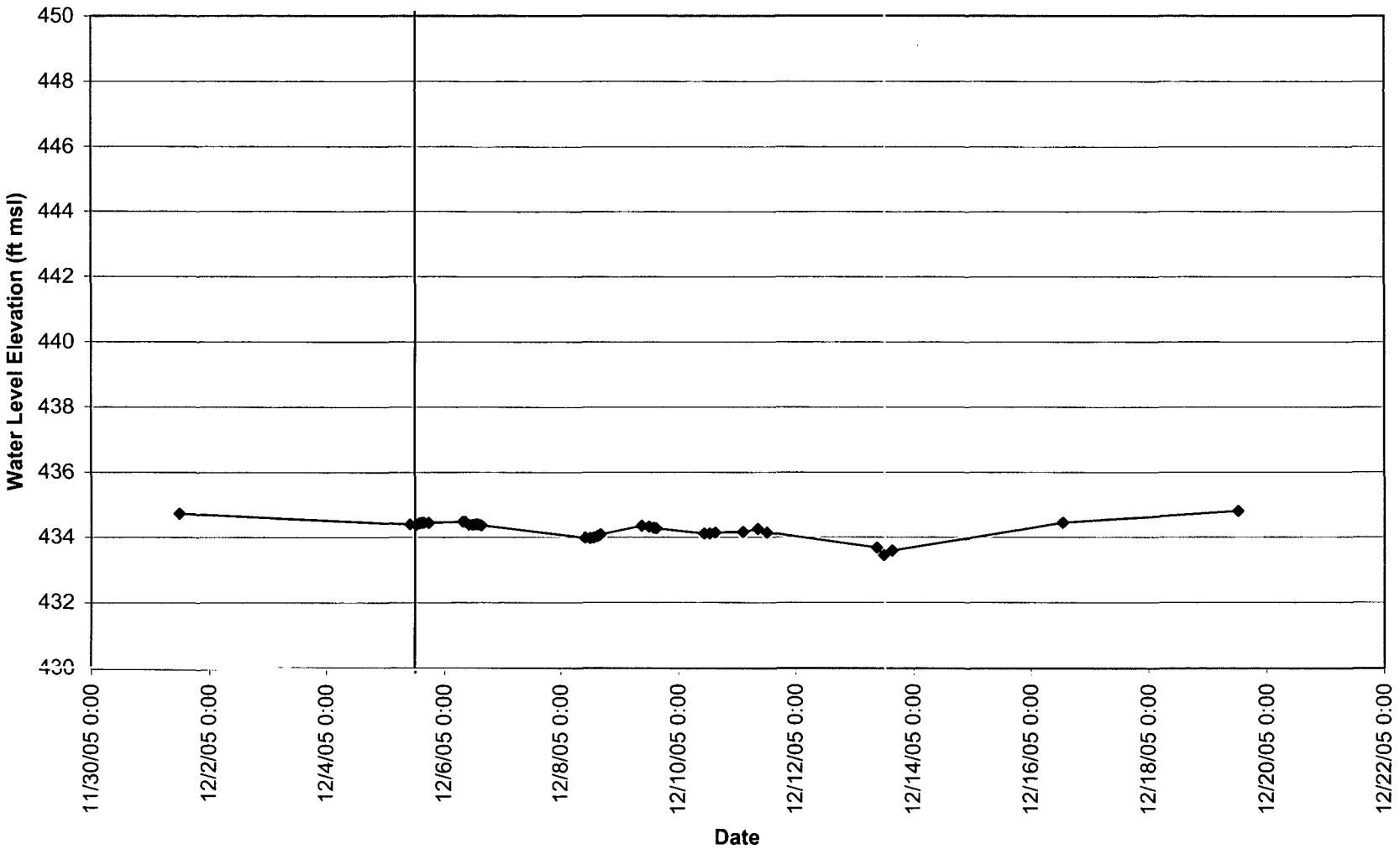
87-08I
Water Level Elevation (ft msl)
450
448
446
444
442
440
438
436
434
432
430
11/30/05 0:00
12/2/05 0:00
12/4/05 0:00
12/6/05 0:00
12/8/05 0:00
12/10/05 0:00
12/12/05 0:00
12/14/05 0:00
12/16/05 0:00
12/18/05 0:00
12/20/05 0:00
12/22/05 0:00
Date

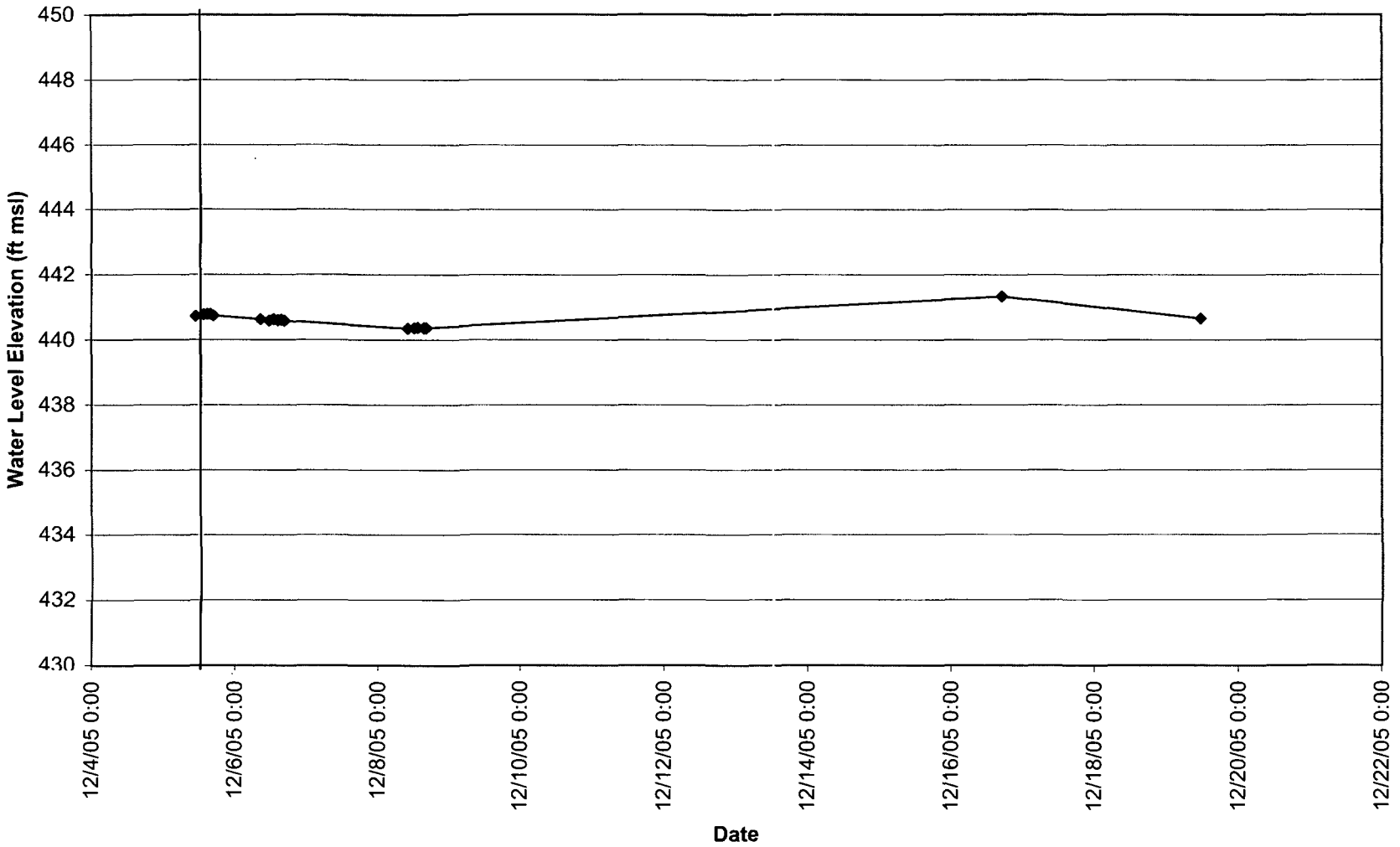
87-10I
Water Level Elevation (ft msl)
450
448
446
444
442
440
438
436
434
432
430
12/4/05 0:00
12/6/05 0:00
12/8/05 0:00
12/10/05 0:00
12/12/05 0:00
12/14/05 0:00
12/16/05 0:00
12/18/05 0:00
12/20/05 0:00
12/22/05 0:00
Date

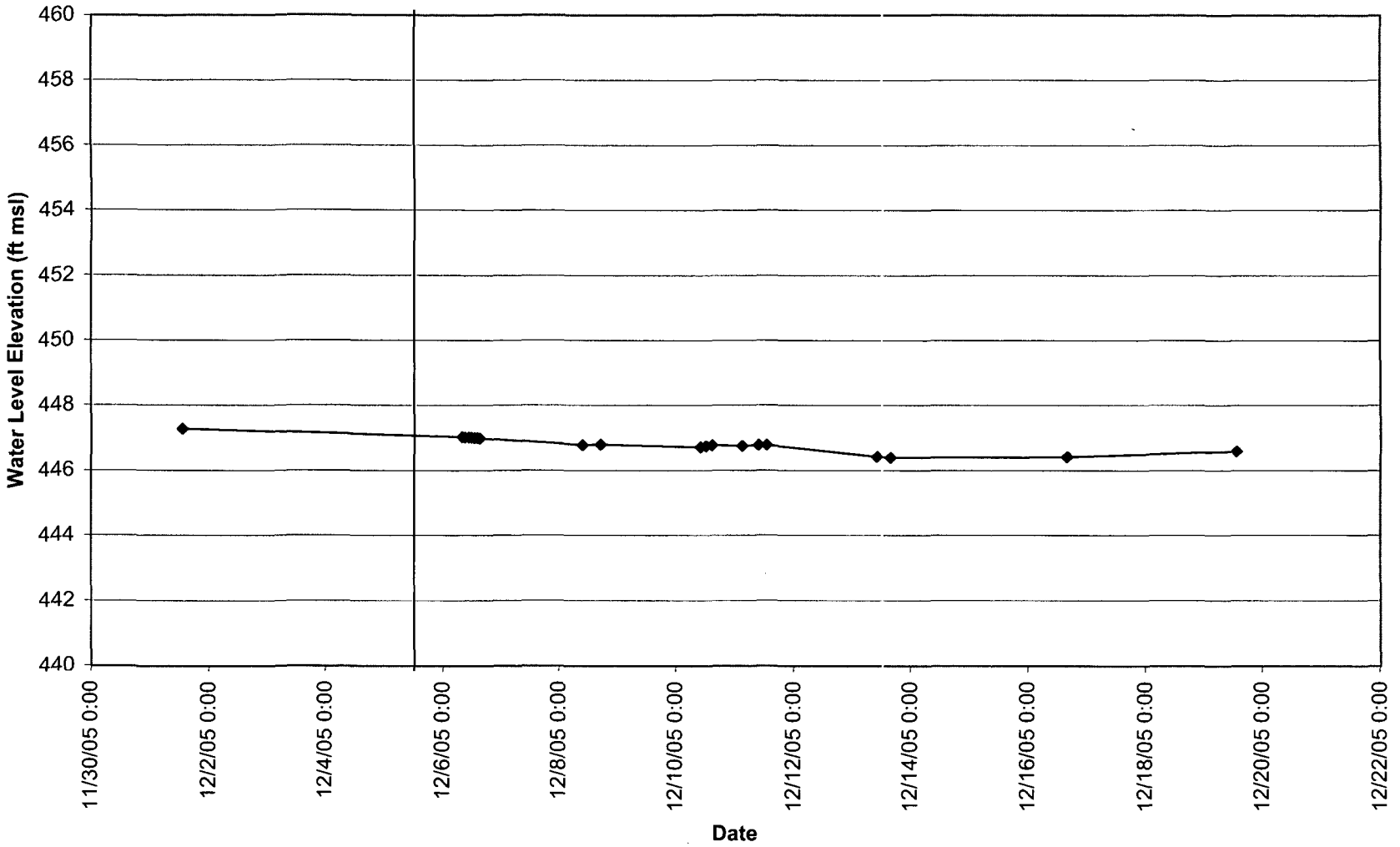
92-15I
Water Level Elevation (ft msl)
460
458
456
454
452
450
448
446
444
442
440
11/30/05 0:00
12/2/05 0:00
12/4/05 0:00
12/6/05 0:00
12/8/05 0:00
12/10/05 0:00
12/12/05 0:00
12/14/05 0:00
12/16/05 0:00
12/18/05 0:00
12/20/05 0:00
12/22/05 0:00
Date

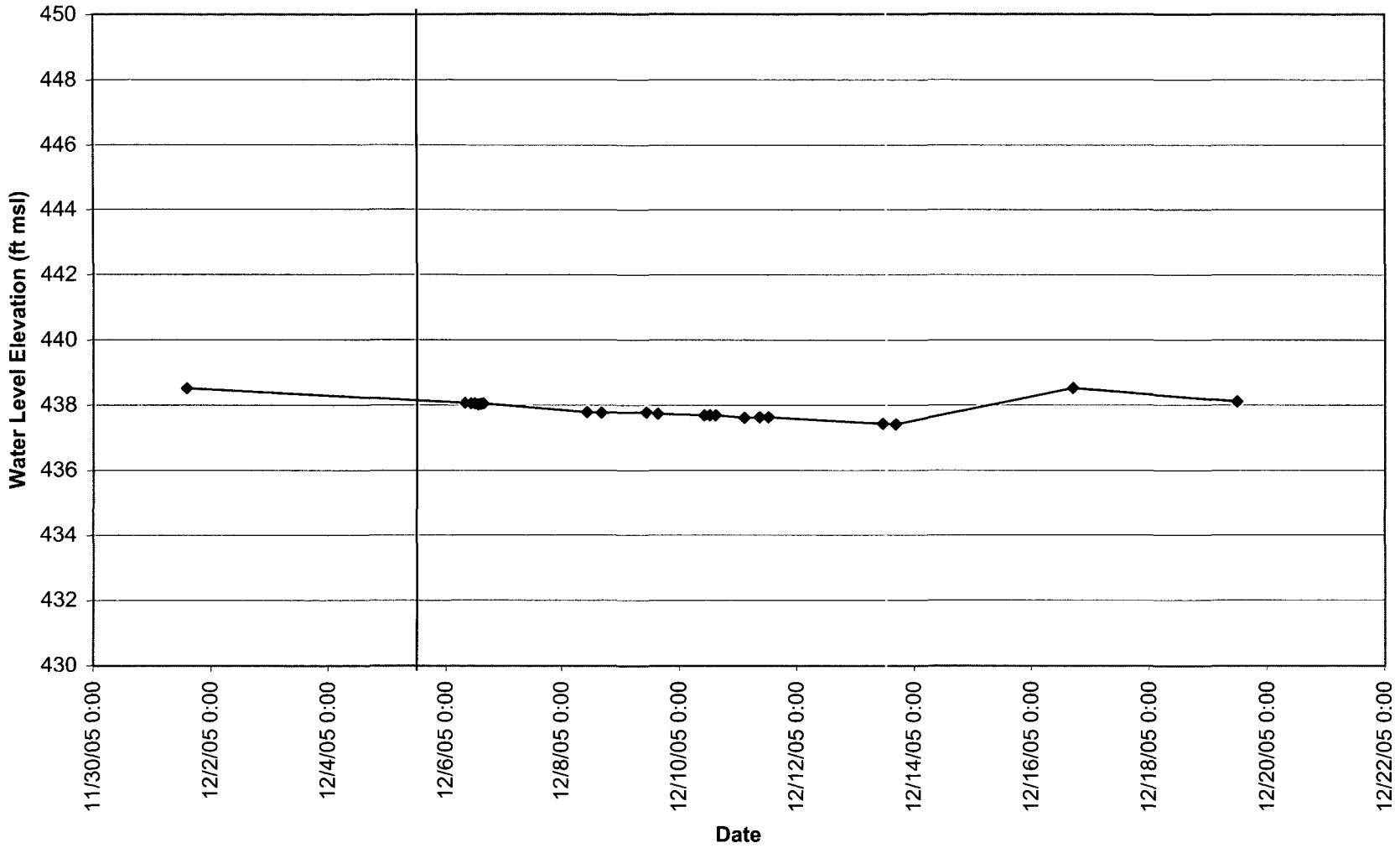
92-17
Water Level Elevation (ft msl)
450
448
446
444
442
440
438
436
434
432
430
11/30/05 0:00
12/2/05 0:00
12/4/05 0:00
12/6/05 0:00
12/8/05 0:00
12/10/05 0:00
12/12/05 0:00
12/14/05 0:00
12/16/05 0:00
12/18/05 0:00
12/20/05 0:00
12/22/05 0:00
Date

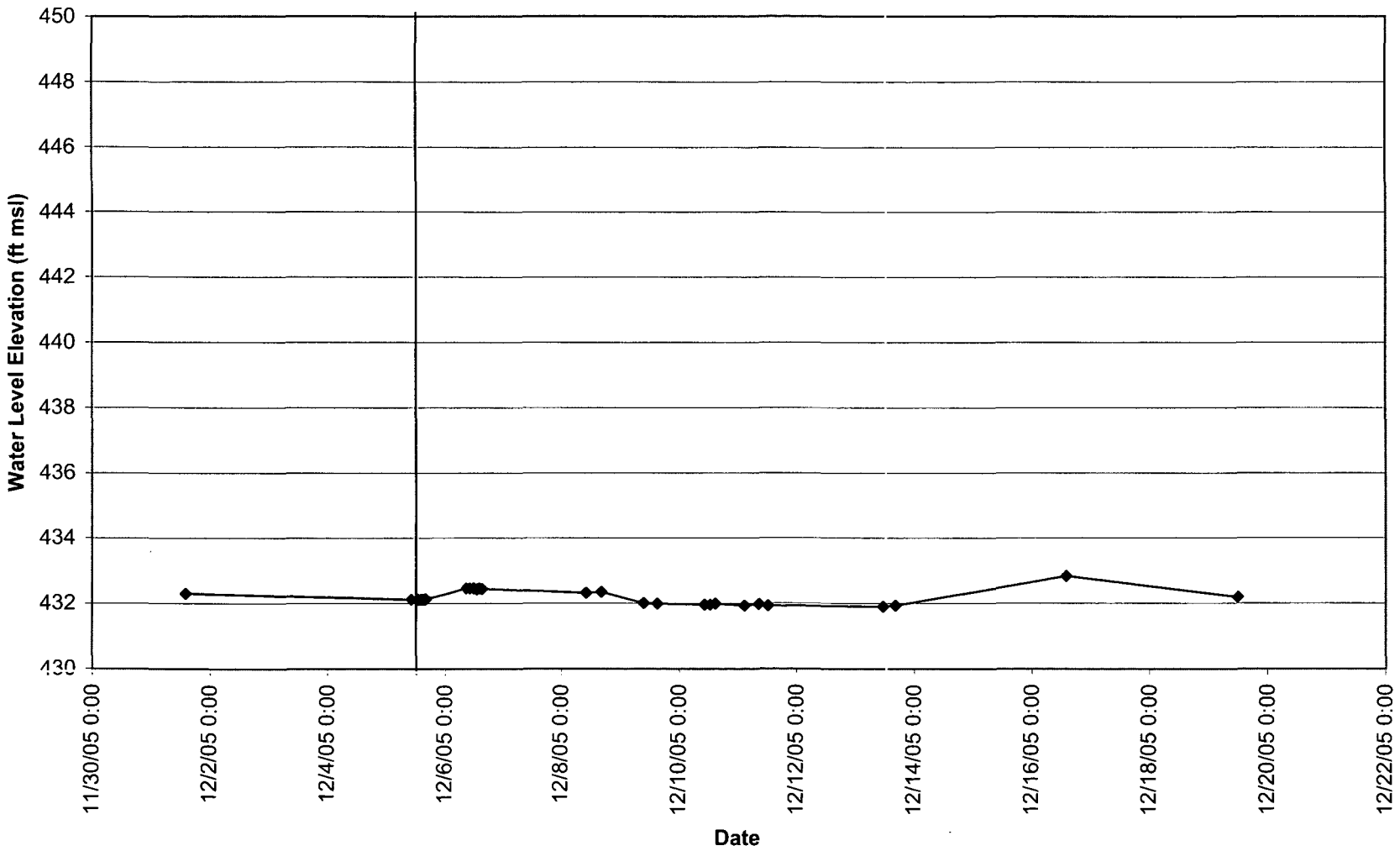
92-18I
Water Level Elevation (ft msl)
450
448
446
444
442
440
438
436
434
432
430
11/30/05 0:00
12/2/05 0:00
12/4/05 0:00
12/6/05 0:00
12/8/05 0:00
12/10/05 0:00
12/12/05 0:00
12/14/05 0:00
12/16/05 0:00
12/18/05 0:00
12/20/05 0:00
12/22/05 0:00
Date

92-19I

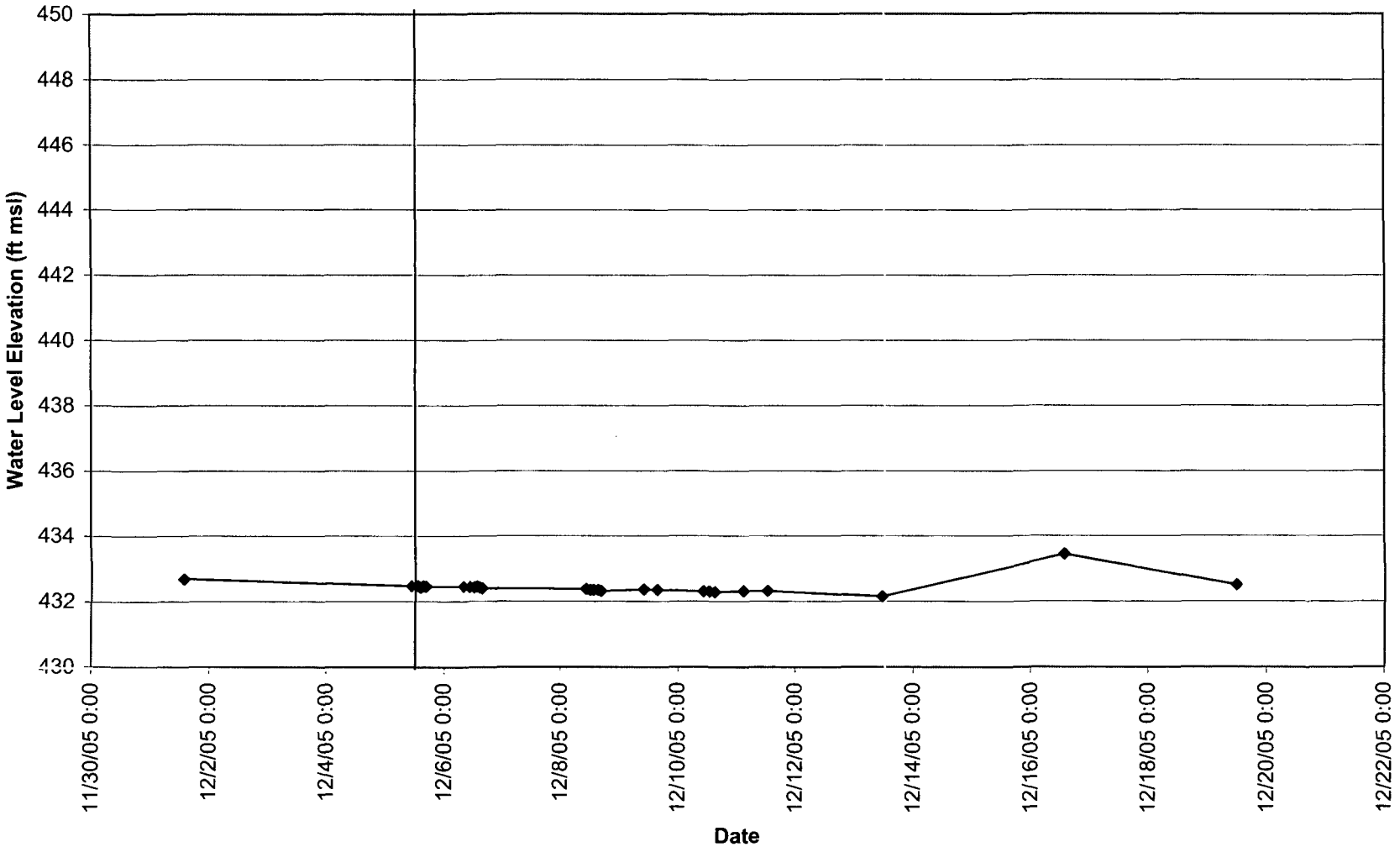
Water Level Elevation (ft msl)
450
448
446
444
442
440
438
436
434
432
430
11/30/05 0:00
12/2/05 0:00
12/4/05 0:00
12/6/05 0:00
12/8/05 0:00
12/10/05 0:00
12/12/05 0:00
12/14/05 0:00
12/16/05 0:00
12/18/05 0:00
12/20/05 0:00
12/22/05 0:00
Date

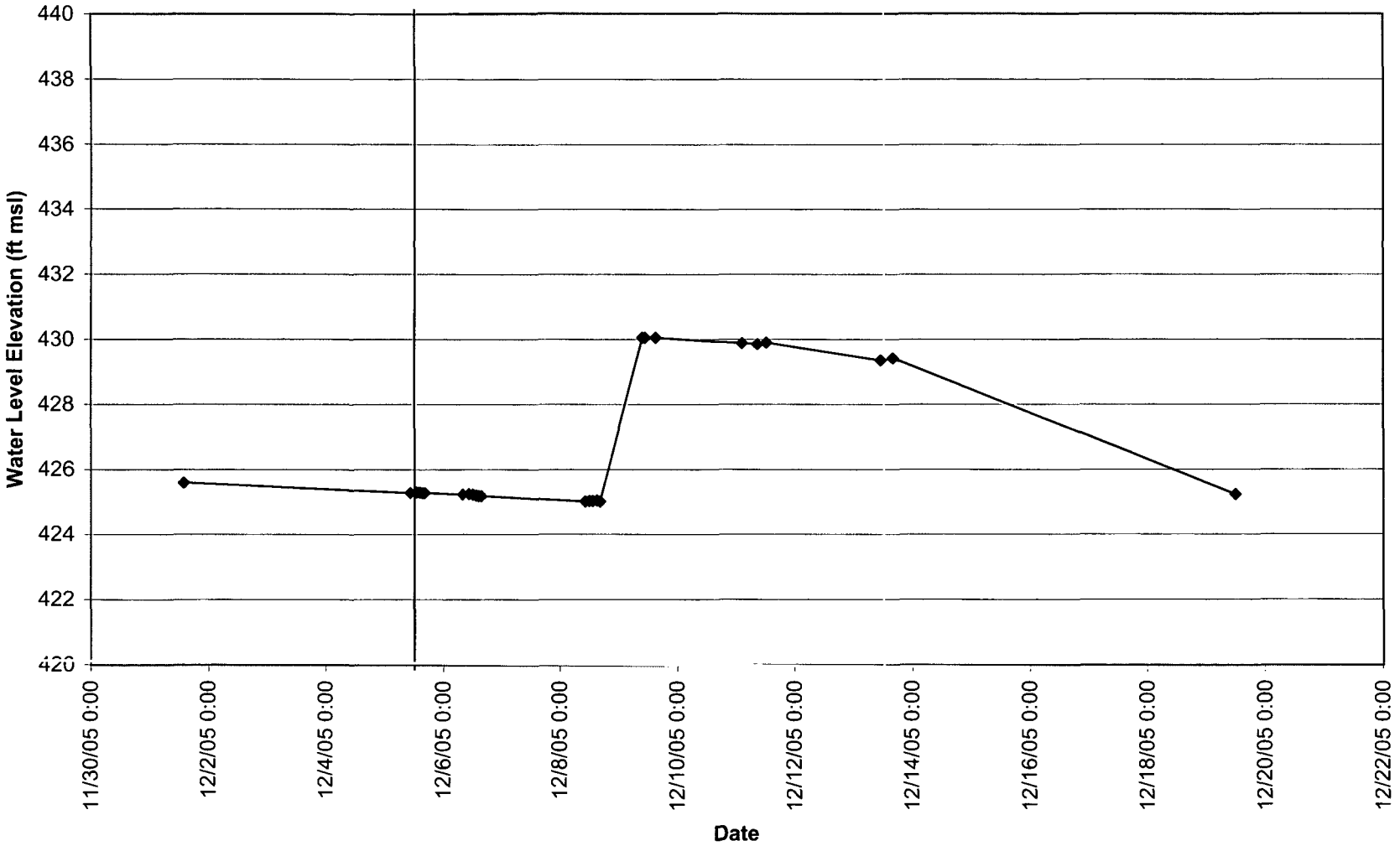
92-20I
Water Level Elevation (ft msl)
440
438
436
434
432
430
428
426
424
422
420
11/30/05 0:00
12/2/05 0:00
12/4/05 0:00
12/6/05 0:00
12/8/05 0:00
12/10/05 0:00
12/12/05 0:00
12/14/05 0:00
12/16/05 0:00
12/18/05 0:00
12/20/05 0:00
12/22/05 0:00
Date

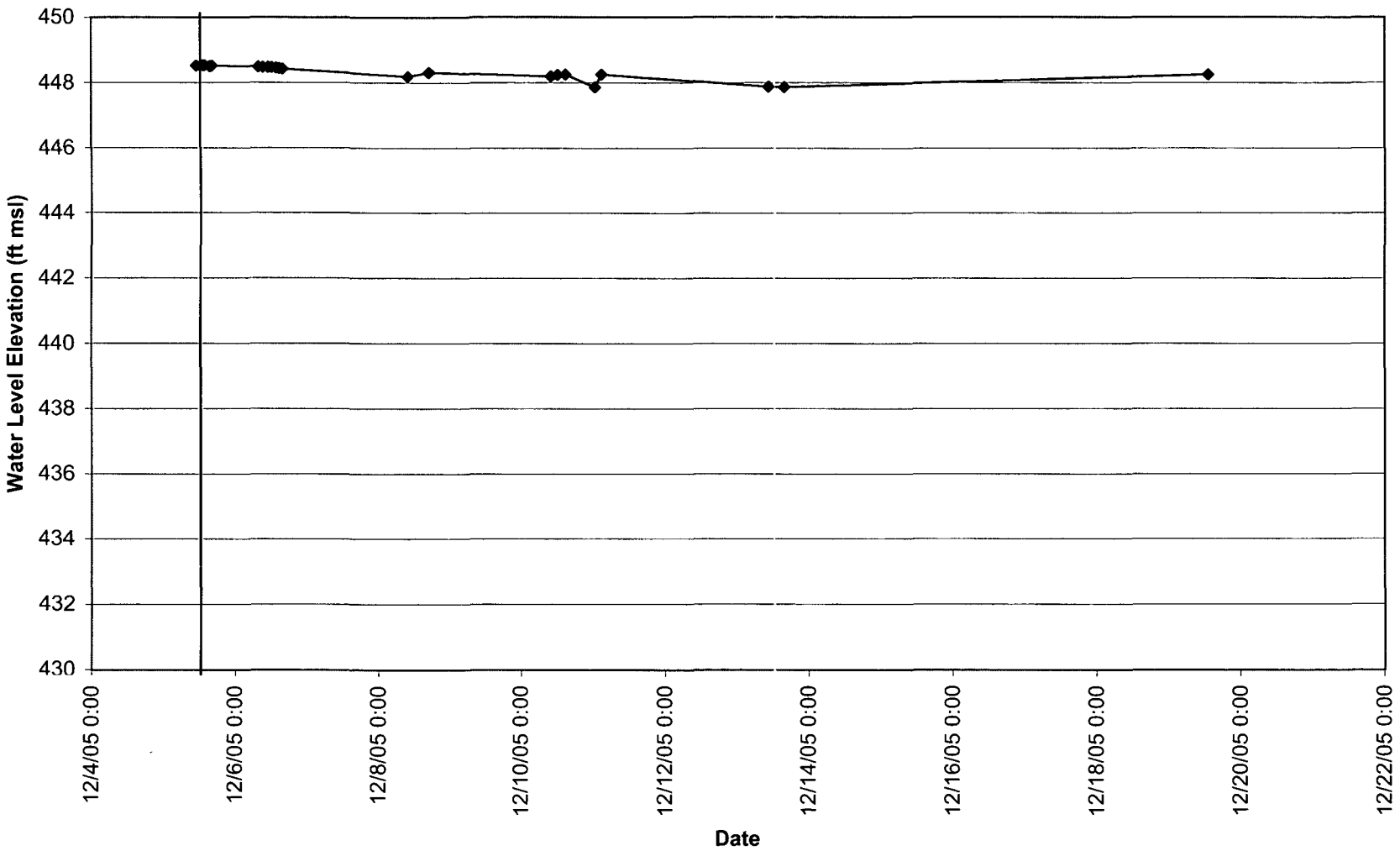
94-21
Water Level Elevation (ft msl)
450
448
446
444
442
440
438
436
434
432
430
12/4/05 0:00
12/6/05 0:00
12/8/05 0:00
12/10/05 0:00
12/12/05 0:00
12/14/05 0:00
12/16/05 0:00
12/18/05 0:00
12/20/05 0:00
12/22/05 0:00
Date

97-23I

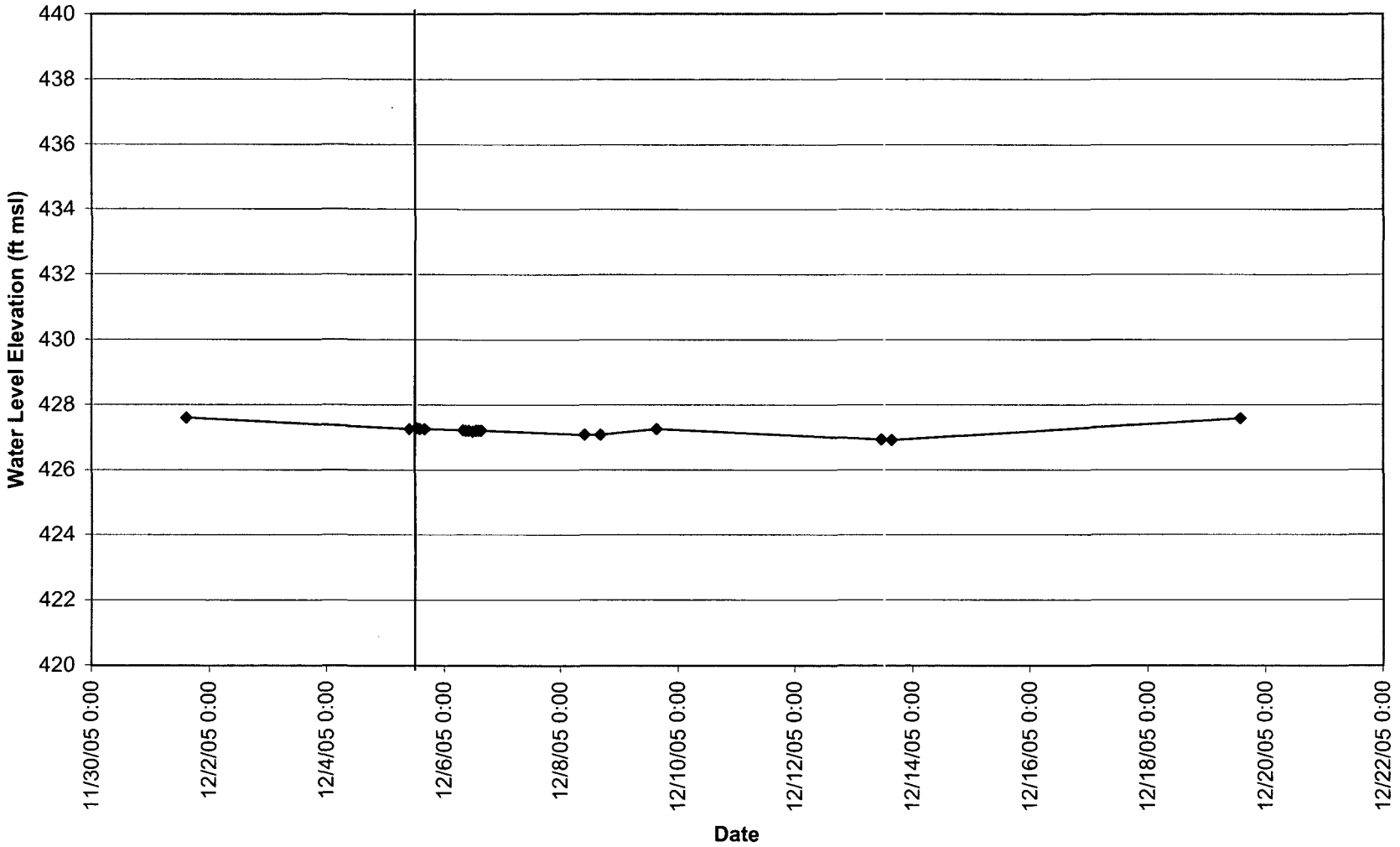
Water Level Elevation (ft msl)
440
438
436
434
432
430
428
426
424
422
420
11/30/05 0:00
12/2/05 0:00
12/4/05 0:00
12/6/05 0:00
12/8/05 0:00
12/10/05 0:00
12/12/05 0:00
12/14/05 0:00
12/16/05 0:00
12/18/05 0:00
12/20/05 0:00
12/22/05 0:00
Date

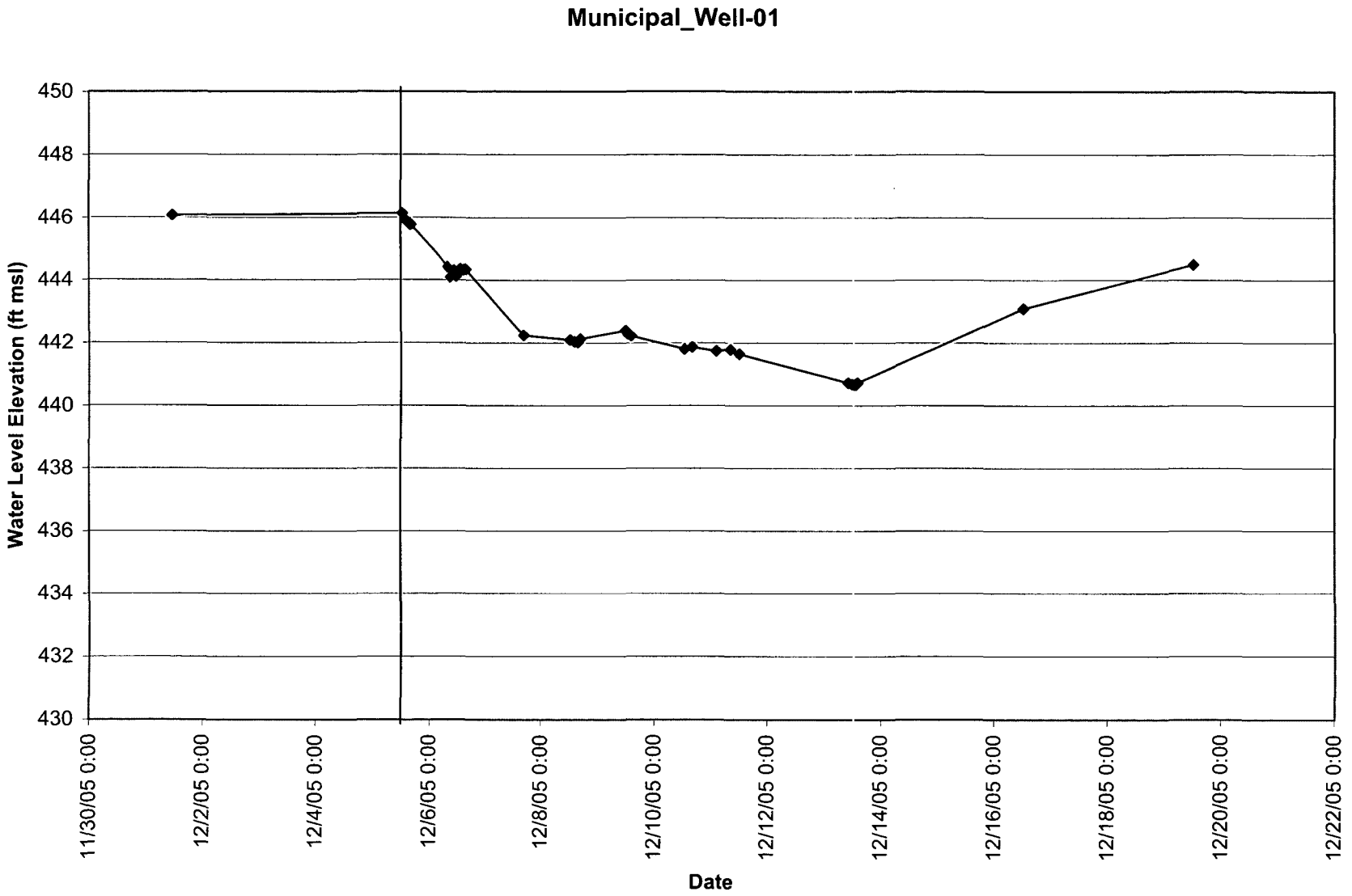
Municipal_Well-01
Water Level Elevation (ft msl)
450
448
446
444
442
440
438
436
434
432
430
11/30/05 0:00
12/2/05 0:00
12/4/05 0:00
12/6/05 0:00
12/8/05 0:00
12/10/05 0:00
12/12/05 0:00
12/14/05 0:00
12/16/05 0:00
12/18/05 0:00
12/20/05 0:00
12/22/05 0:00
Date

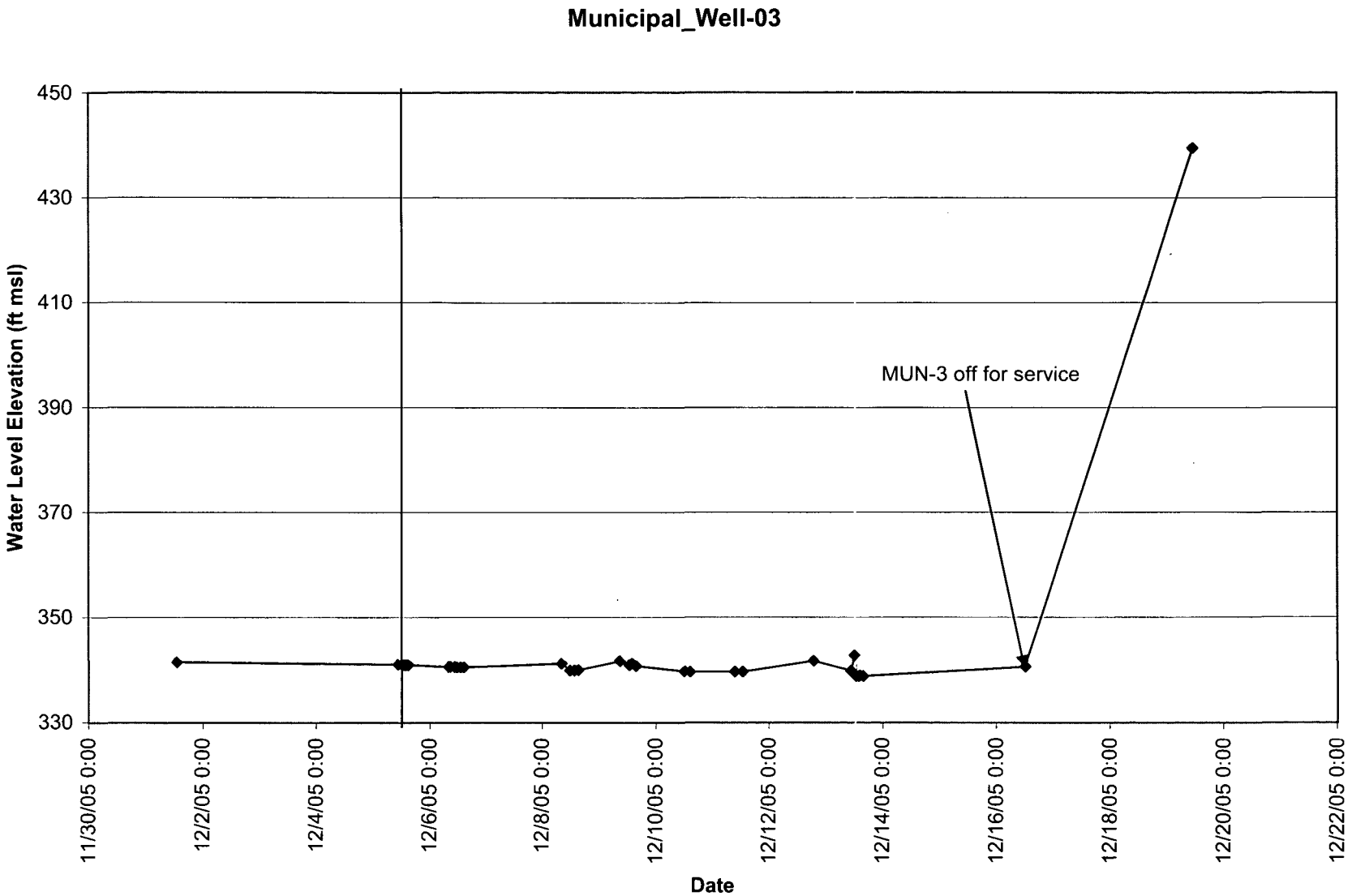
Municipal_Well-03
450
430
410
390
370
350
330
Water Level Elevation (ft msl)
MUN-3 off for service
11/30/05 0:00
12/2/05 0:00
12/4/05 0:00
12/6/05 0:00
12/8/05 0:00
12/10/05 0:00
12/12/05 0:00
12/14/05 0:00
12/16/05 0:00
12/18/05 0:00
12/20/05 0:00
12/22/05 0:00
Date

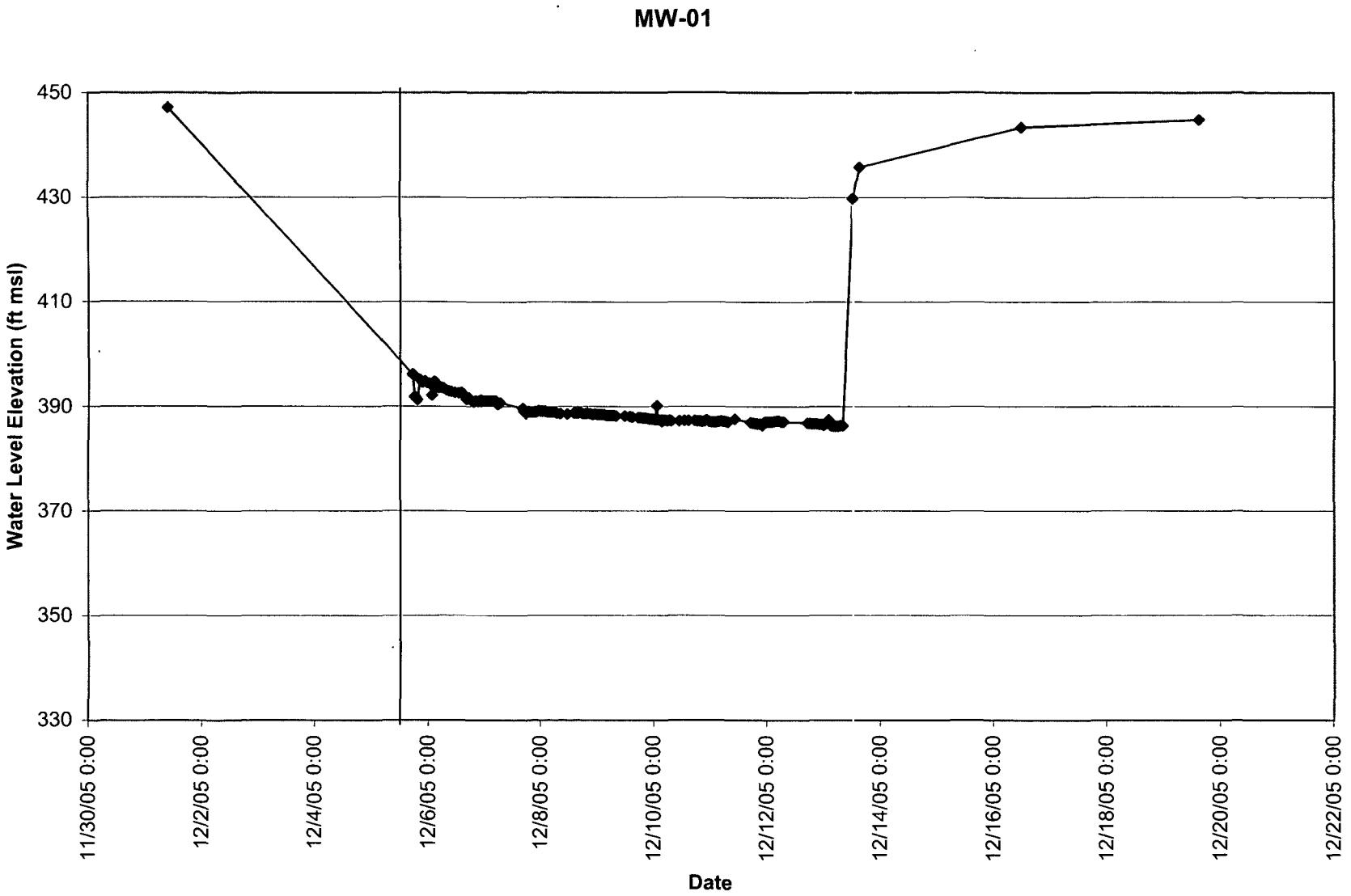
MW-01
Water Level Elevation (ft msl)
450
430
410
390
370
350
330
11/30/05 0:00
12/2/05 0:00
12/4/05 0:00
12/6/05 0:00
12/8/05 0:00
12/10/05 0:00
12/12/05 0:00
12/14/05 0:00
12/16/05 0:00
12/18/05 0:00
12/20/05 0:00
12/22/05 0:00
Date

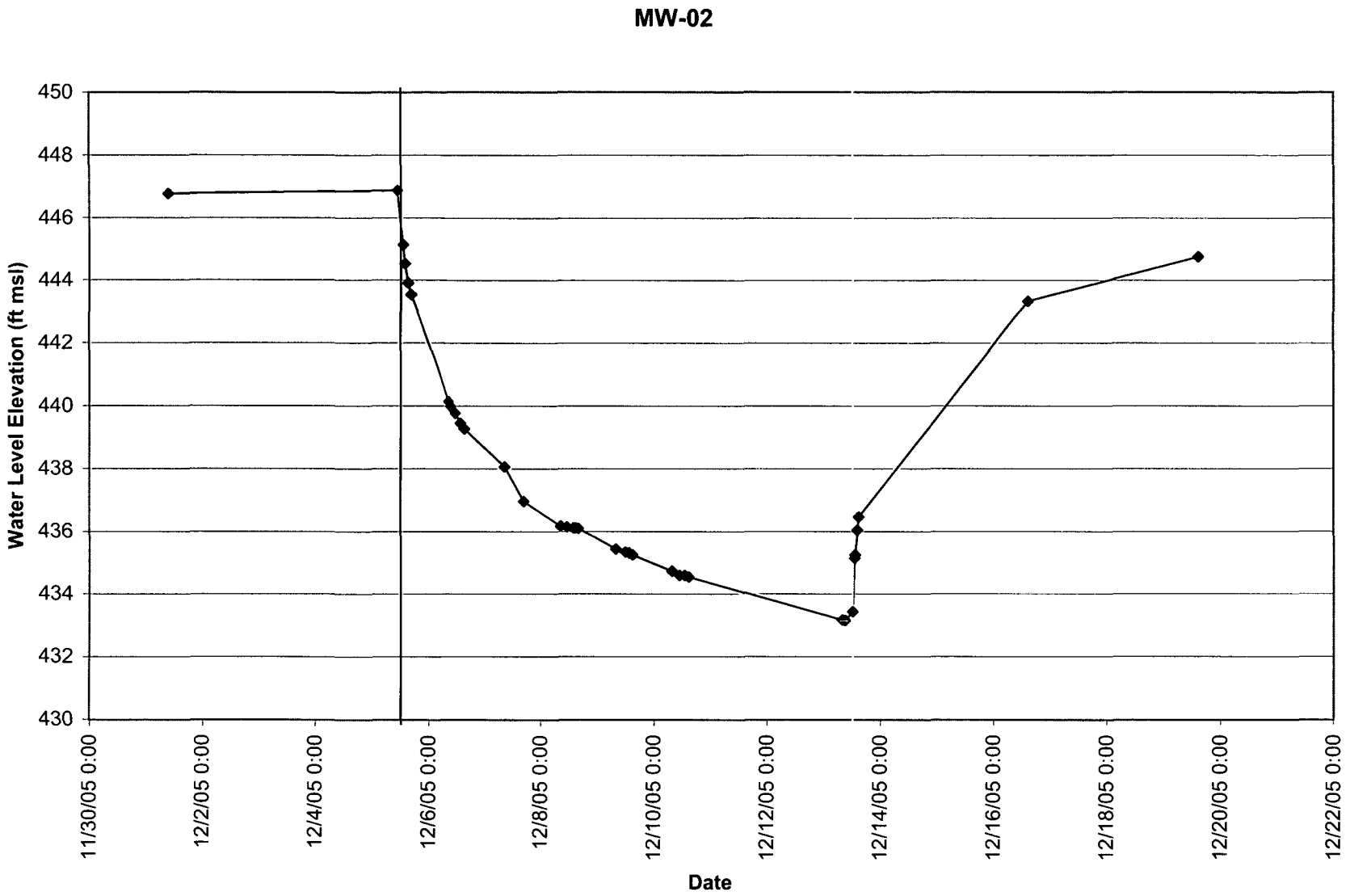
MW-02
Water Level Elevation (ft msl)
450
448
446
444
442
440
438
436
434
432
430
11/30/05 0:00
12/2/05 0:00
12/4/05 0:00
12/6/05 0:00
12/8/05 0:00
12/10/05 0:00
12/12/05 0:00
12/14/05 0:00
12/16/05 0:00
12/18/05 0:00
12/20/05 0:00
12/22/05 0:00
Date

MW-03

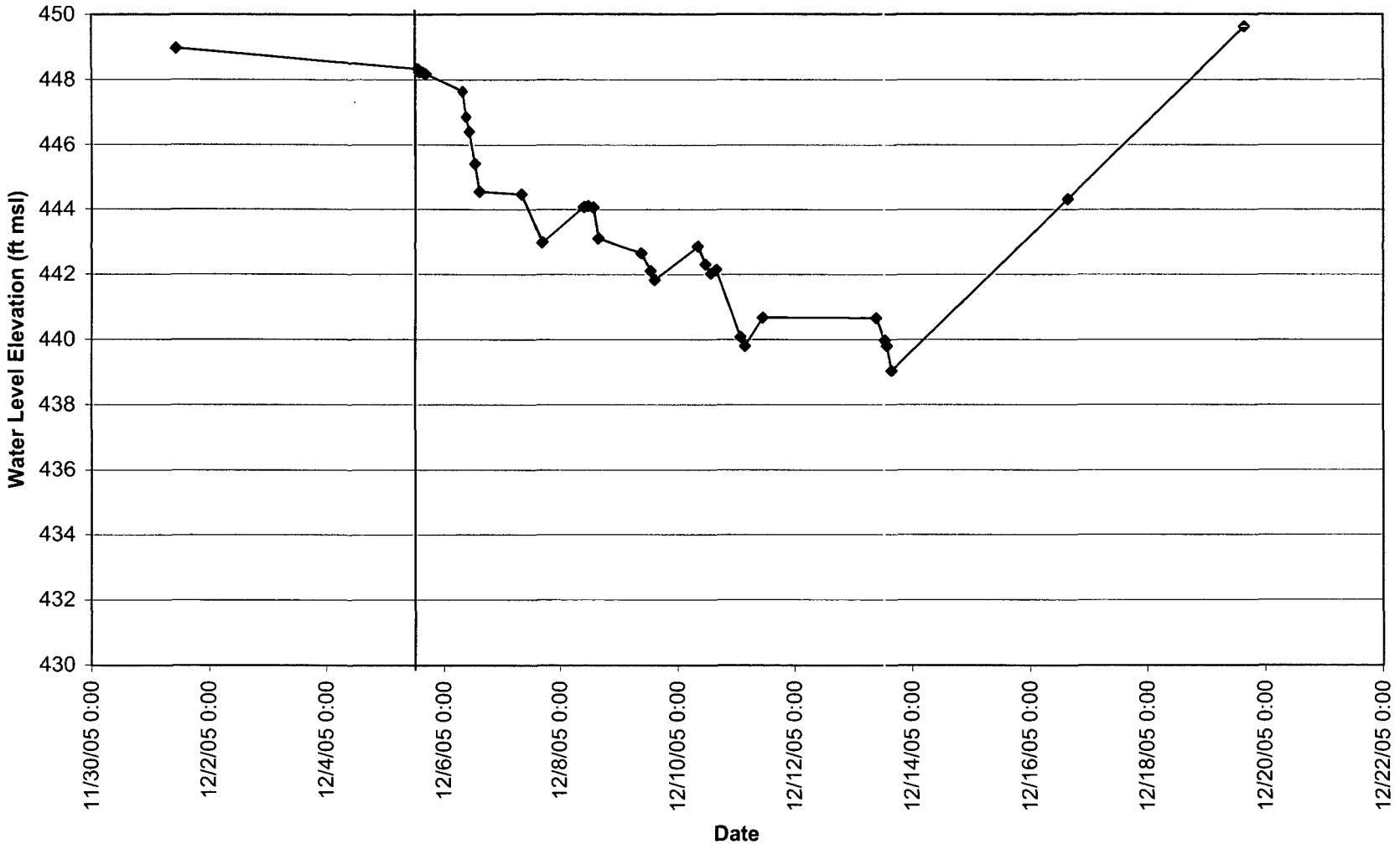
Water Level Elevation (ft msl)
450
448
446
444
442
440
438
436
434
432
430
11/30/05 0:00
12/2/05 0:00
12/4/05 0:00
12/6/05 0:00
12/8/05 0:00
12/10/05 0:00
12/12/05 0:00
12/14/05 0:00
12/16/05 0:00
12/18/05 0:00
12/20/05 0:00
12/22/05 0:00
Date

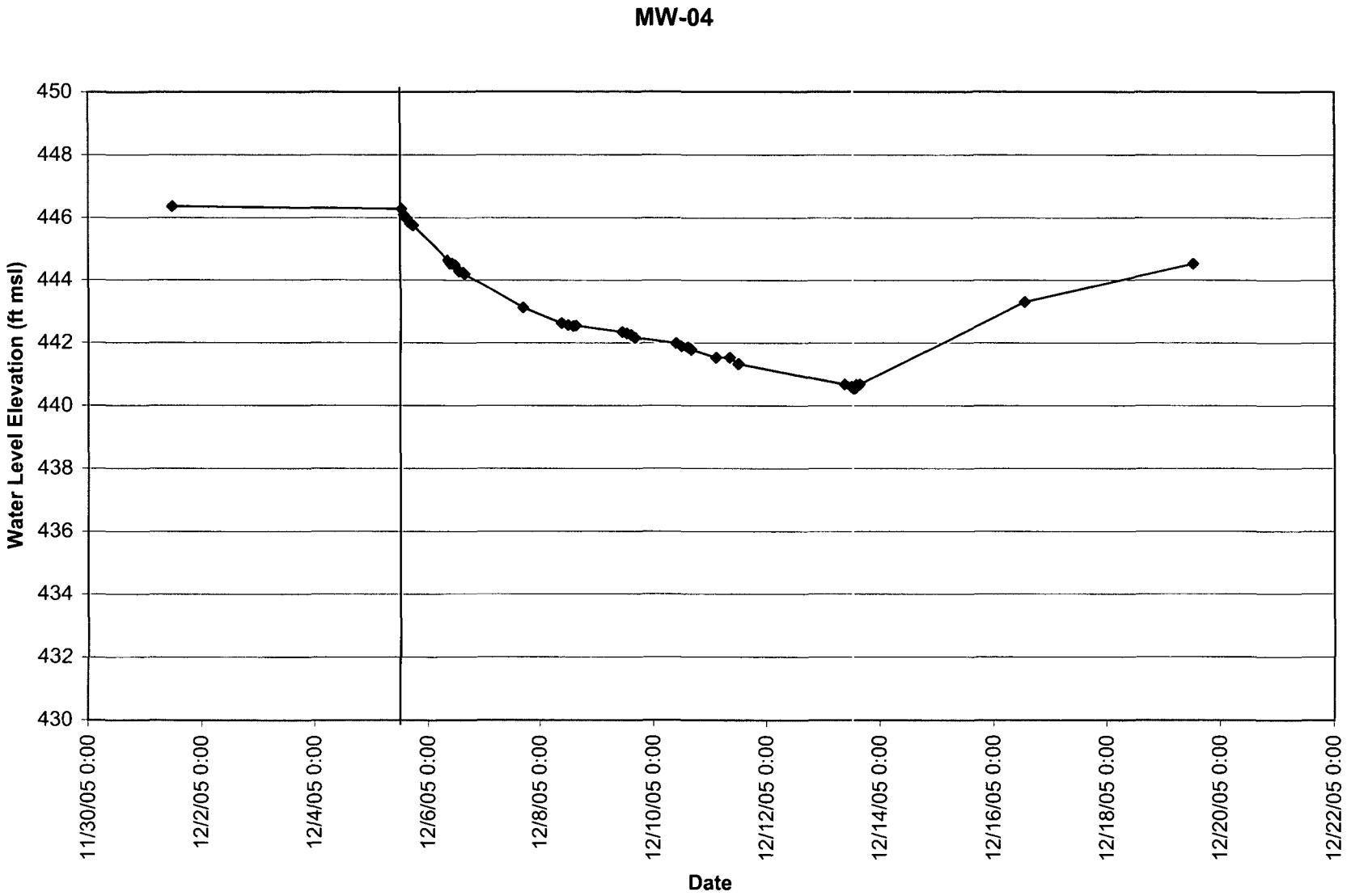
MW-04
Water Level Elevation (ft msl)
450
448
446
444
442
440
438
436
434
432
430
11/30/05 0:00
12/2/05 0:00
12/4/05 0:00
12/6/05 0:00
12/8/05 0:00
12/10/05 0:00
12/12/05 0:00
12/14/05 0:00
12/16/05 0:00
12/18/05 0:00
12/20/05 0:00
12/22/05 0:00
Date

MW-05

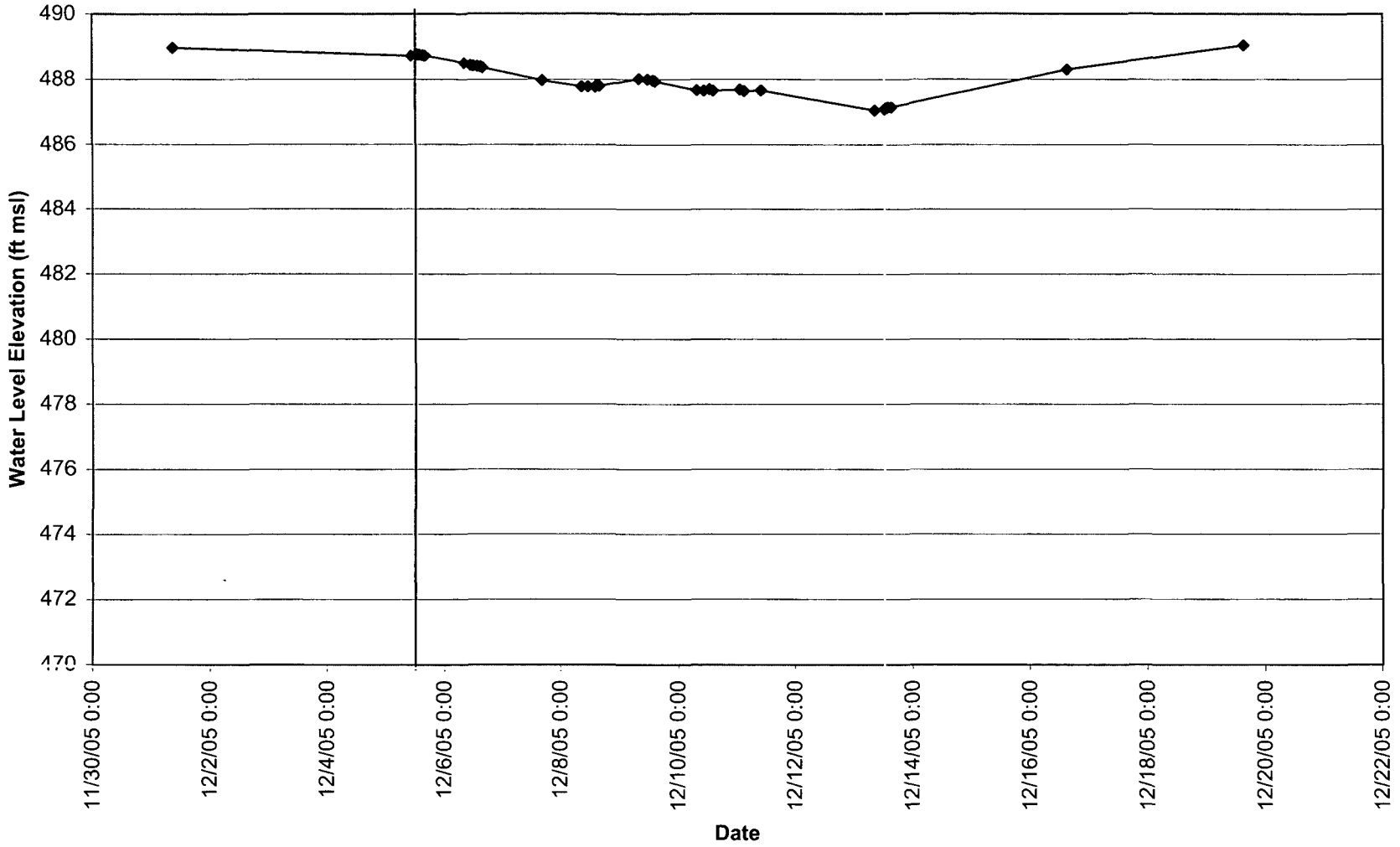
490
488
486
484
482
480
478
476
474
472
470
Water Level Elevation (ft msl)
11/30/05 0:00
12/2/05 0:00
12/4/05 0:00
12/6/05 0:00
12/8/05 0:00
12/10/05 0:00
12/12/05 0:00
12/14/05 0:00
12/16/05 0:00
12/18/05 0:00
12/20/05 0:00
12/22/05 0:00
Date

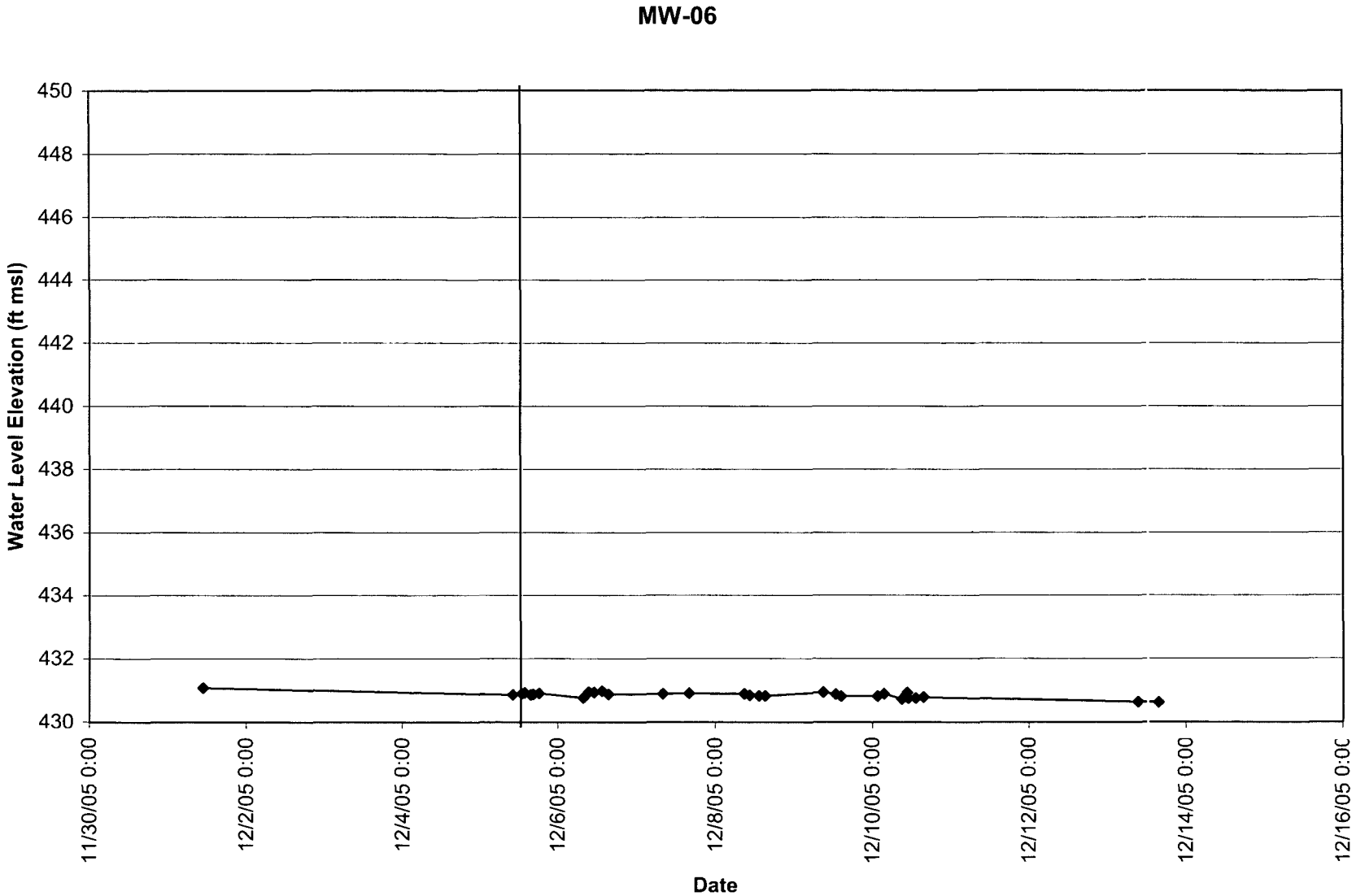
MW-06
Water Level Elevation (ft msl)
450
448
446
444
442
440
438
436
434
432
430
11/30/05 0:00
12/2/05 0:00
12/4/05 0:00
12/6/05 0:00
12/8/05 0:00
12/10/05 0:00
12/12/05 0:00
12/14/05 0:00
12/16/05 0:00
Date

PW-01

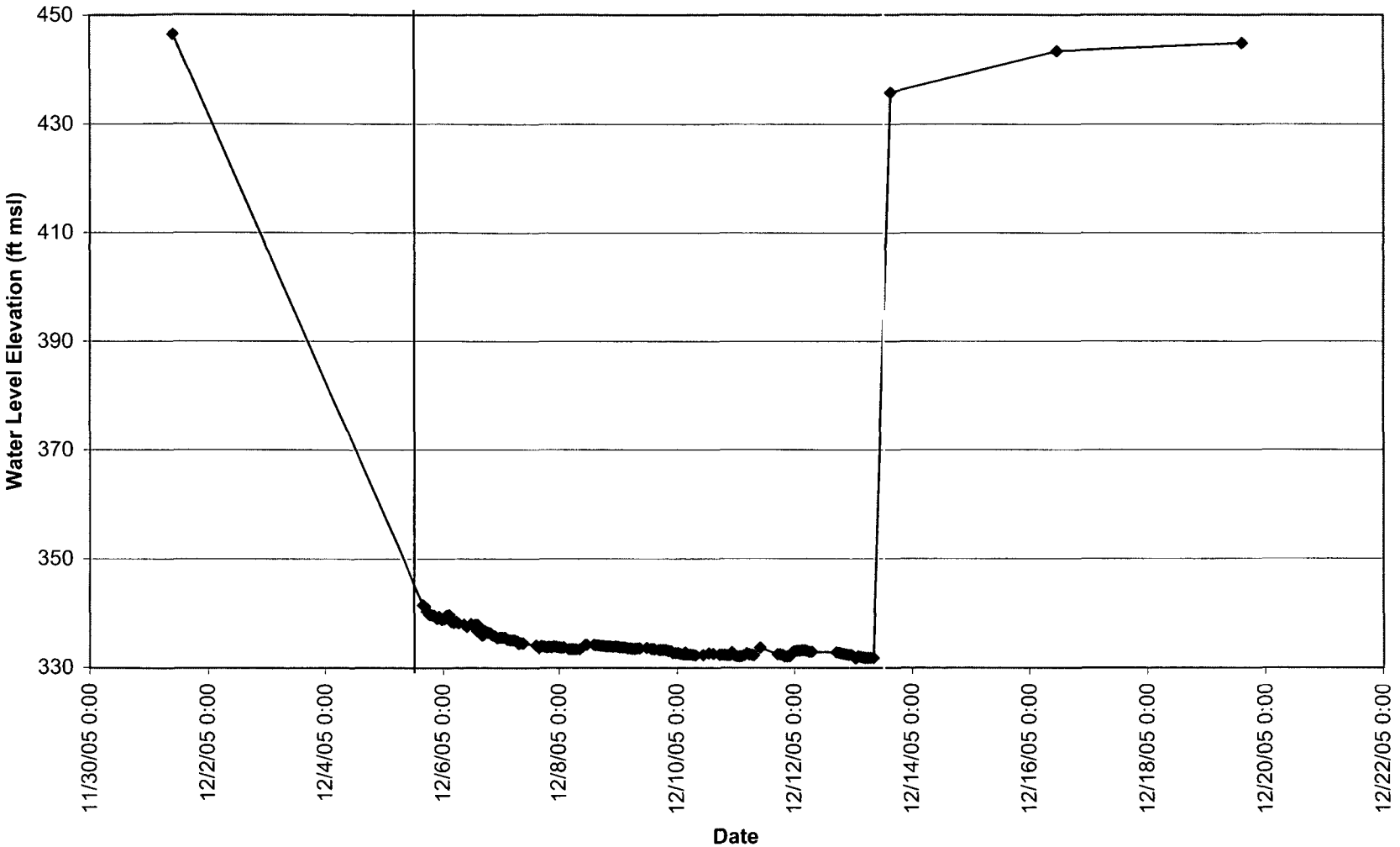
450
430
410
390
370
350
330
Water Level Elevation (ft msl)
11/30/05 0:00
12/2/05 0:00
12/4/05 0:00
12/6/05 0:00
12/8/05 0:00
12/10/05 0:00
12/12/05 0:00
12/14/05 0:00
12/16/05 0:00
12/18/05 0:00
12/20/05 0:00
12/22/05 0:00
Date

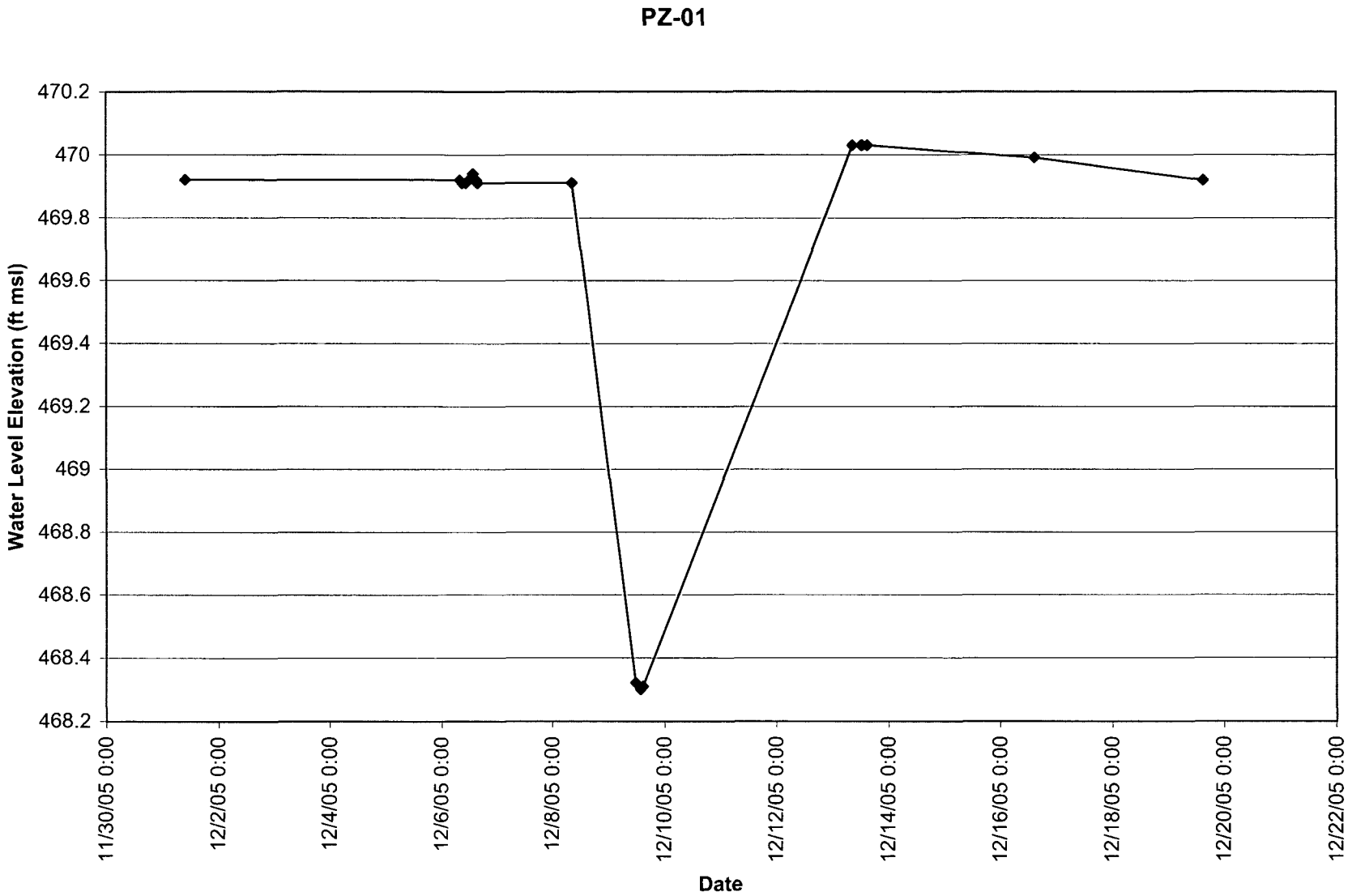
PZ-01
Water Level Elevation (ft msl)
470.2
470
469.8
469.6
469.4
469.2
469
468.8
468.6
468.4
468.2
11/30/05 0:00
12/2/05 0:00
12/4/05 0:00
12/6/05 0:00
12/8/05 0:00
12/10/05 0:00
12/12/05 0:00
12/14/05 0:00
12/16/05 0:00
12/18/05 0:00
12/20/05 0:00
12/22/05 0:00
Date

PZ-02

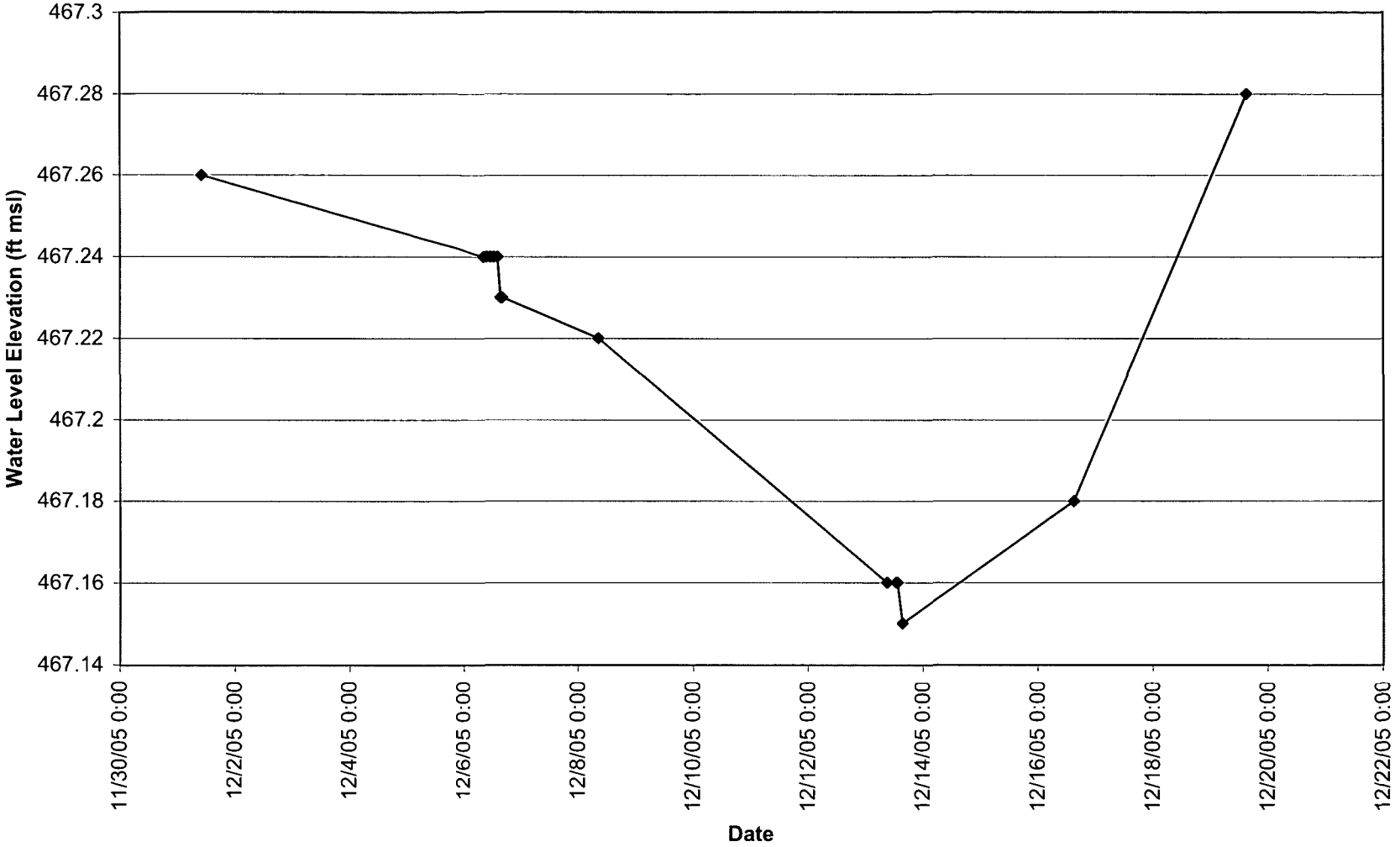
467.3
467.28
467.26
467.24
467.22
467.2
467.18
467.16
467.14
Water Level Elevation (ft msl)
11/30/05 0:00
12/2/05 0:00
12/4/05 0:00
12/6/05 0:00
12/8/05 0:00
12/10/05 0:00
12/12/05 0:00
12/14/05 0:00
12/16/05 0:00
12/18/05 0:00
12/20/05 0:00
12/22/05 0:00
Date

PZ-03

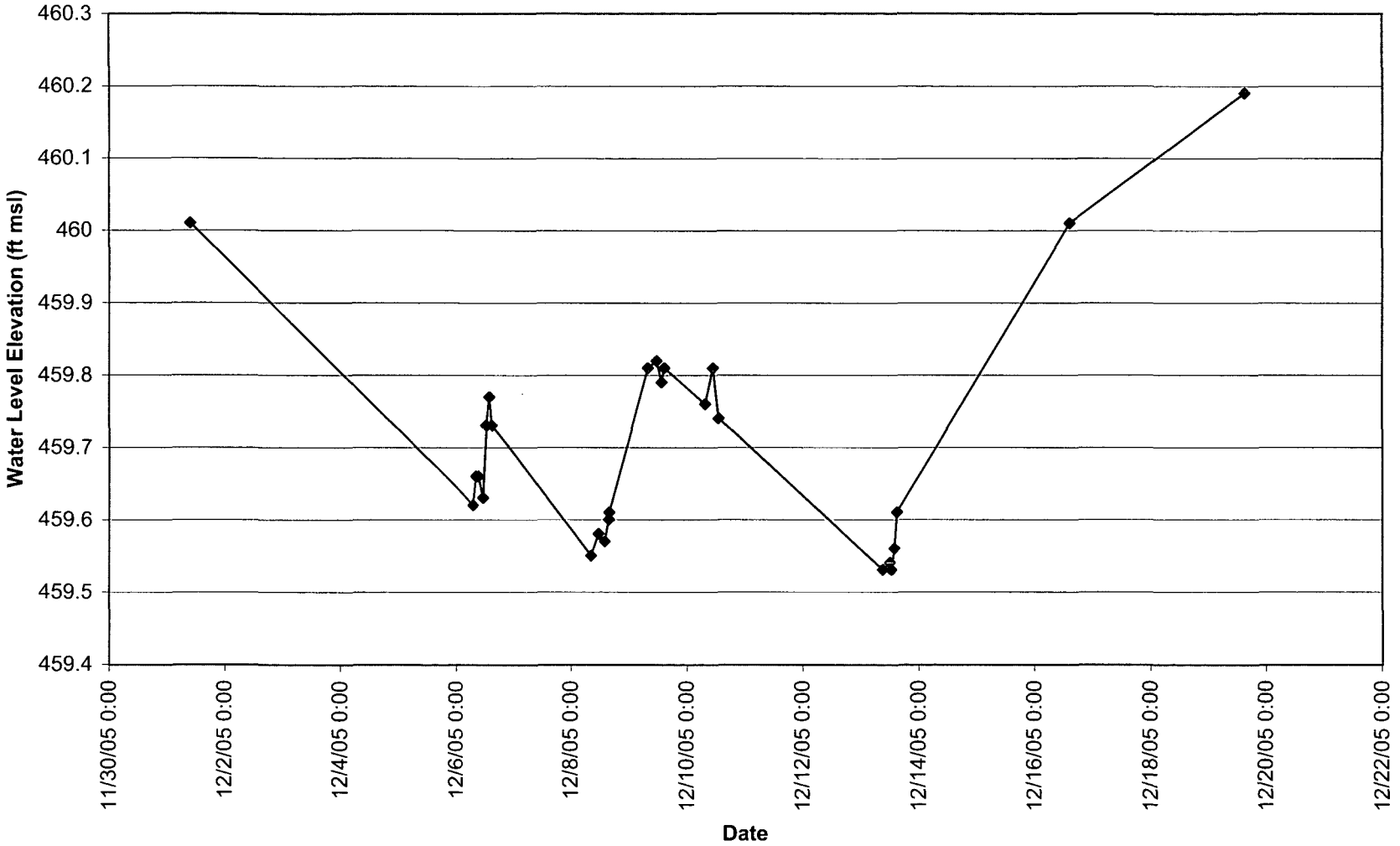
460.3
460.2
460.1
460
459.9
459.8
459.7
459.6
459.5
459.4
Water Level Elevation (ft msl)
11/30/05 0:00
12/2/05 0:00
12/4/05 0:00
12/6/05 0:00
12/8/05 0:00
12/10/05 0:00
12/12/05 0:00
12/14/05 0:00
12/16/05 0:00
12/18/05 0:00
12/20/05 0:00
12/22/05 0:00
Date

PZ-04

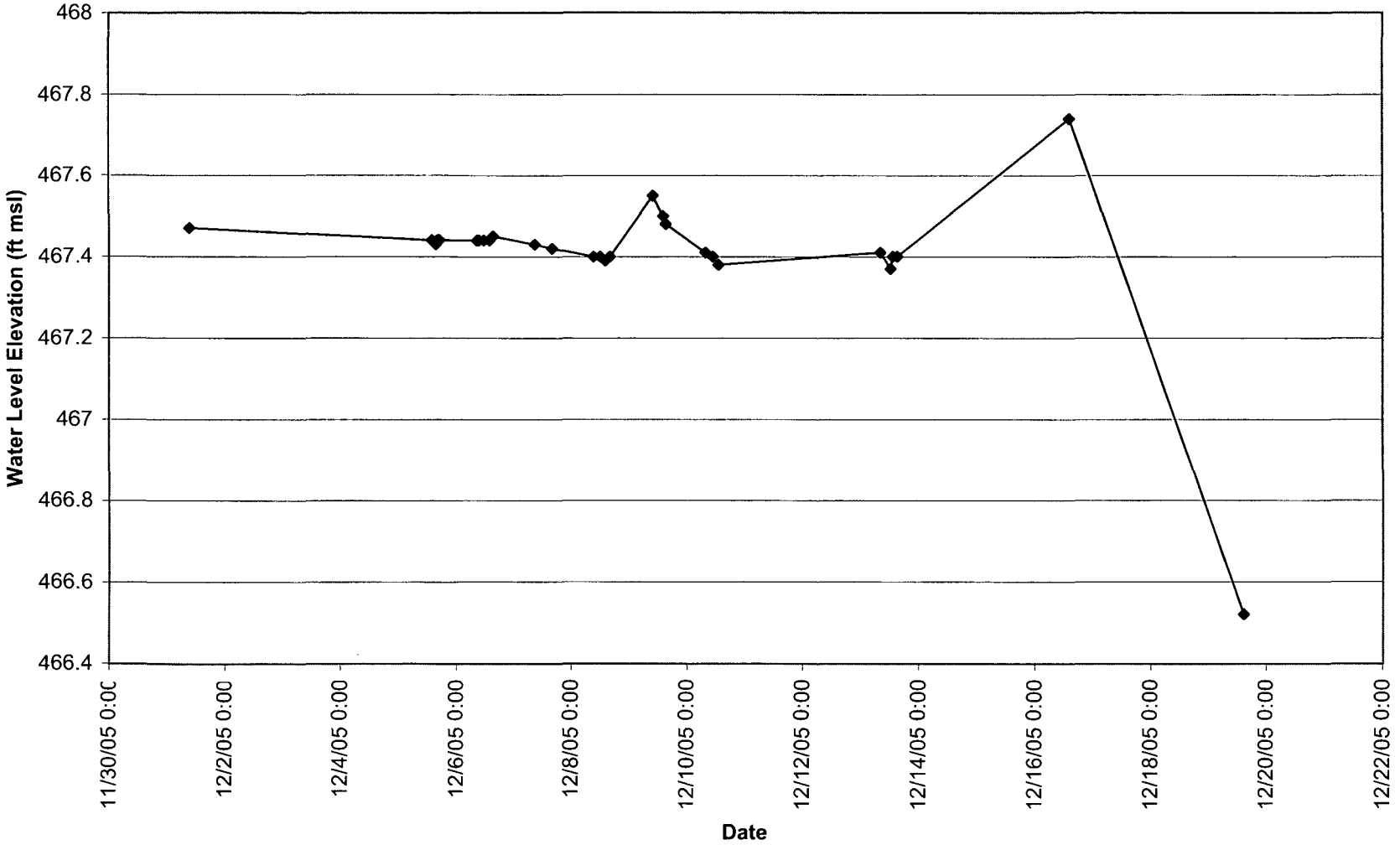
468
467.8
467.6
467.4
467.2
467
466.8
466.6
466.4
Water Level Elevation (ft msl)
11/30/05 0:00
12/2/05 0:00
12/4/05 0:00
12/6/05 0:00
12/8/05 0:00
12/10/05 0:00
12/12/05 0:00
12/14/05 0:00
12/16/05 0:00
12/18/05 0:00
12/20/05 0:00
12/22/05 0:00
Date

RW-02

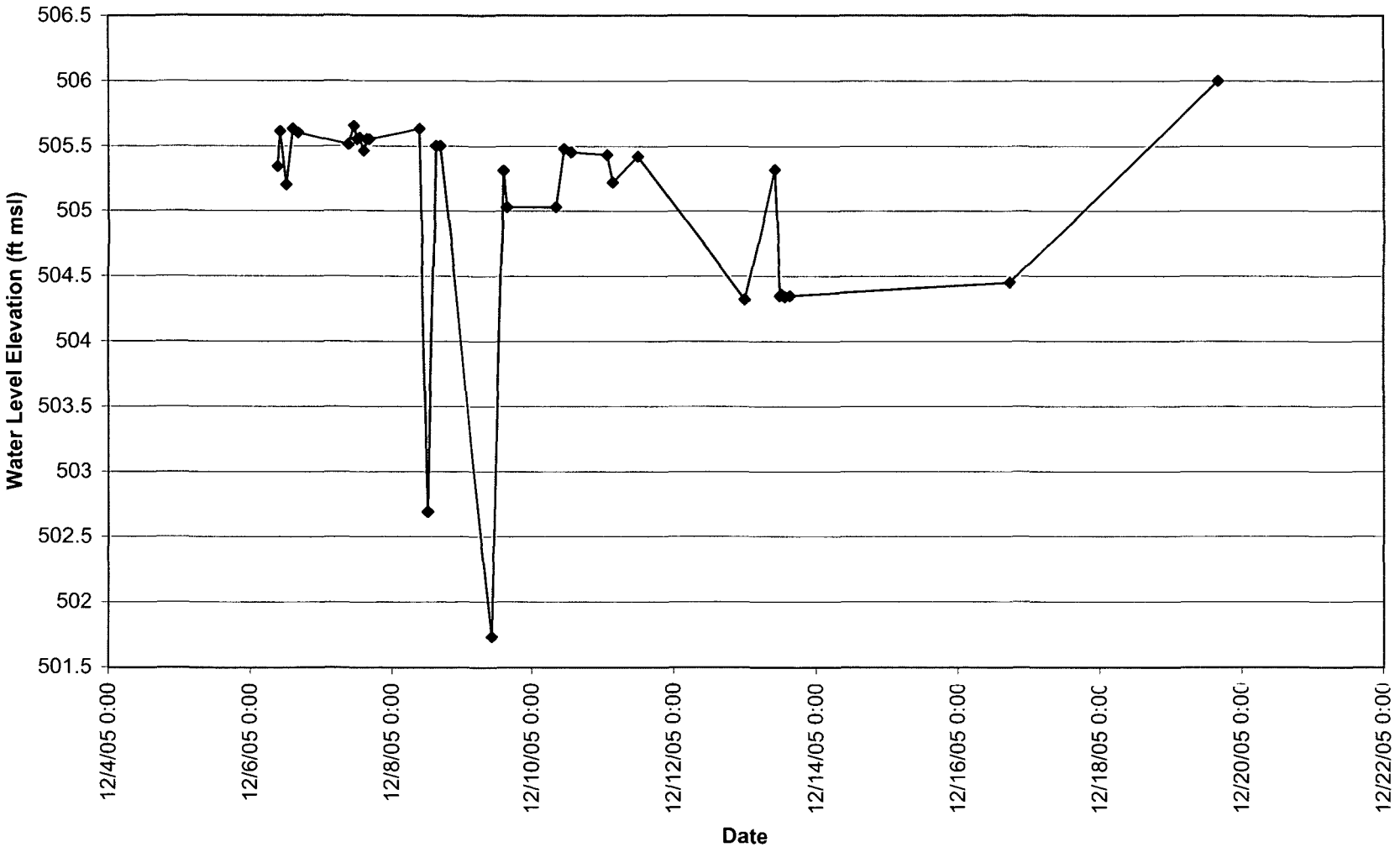
506.5
506
505.5
505
504.5
504
503.5
503
502.5
502
501.5
Water Level Elevation (ft msl)
12/4/05 0:00
12/6/05 0:00
12/8/05 0:00
12/10/05 0:00
12/12/05 0:00
12/14/05 0:00
12/16/05 0:00
12/18/05 0:00
12/20/05 0:00
12/22/05 0:00
Date

RW-03

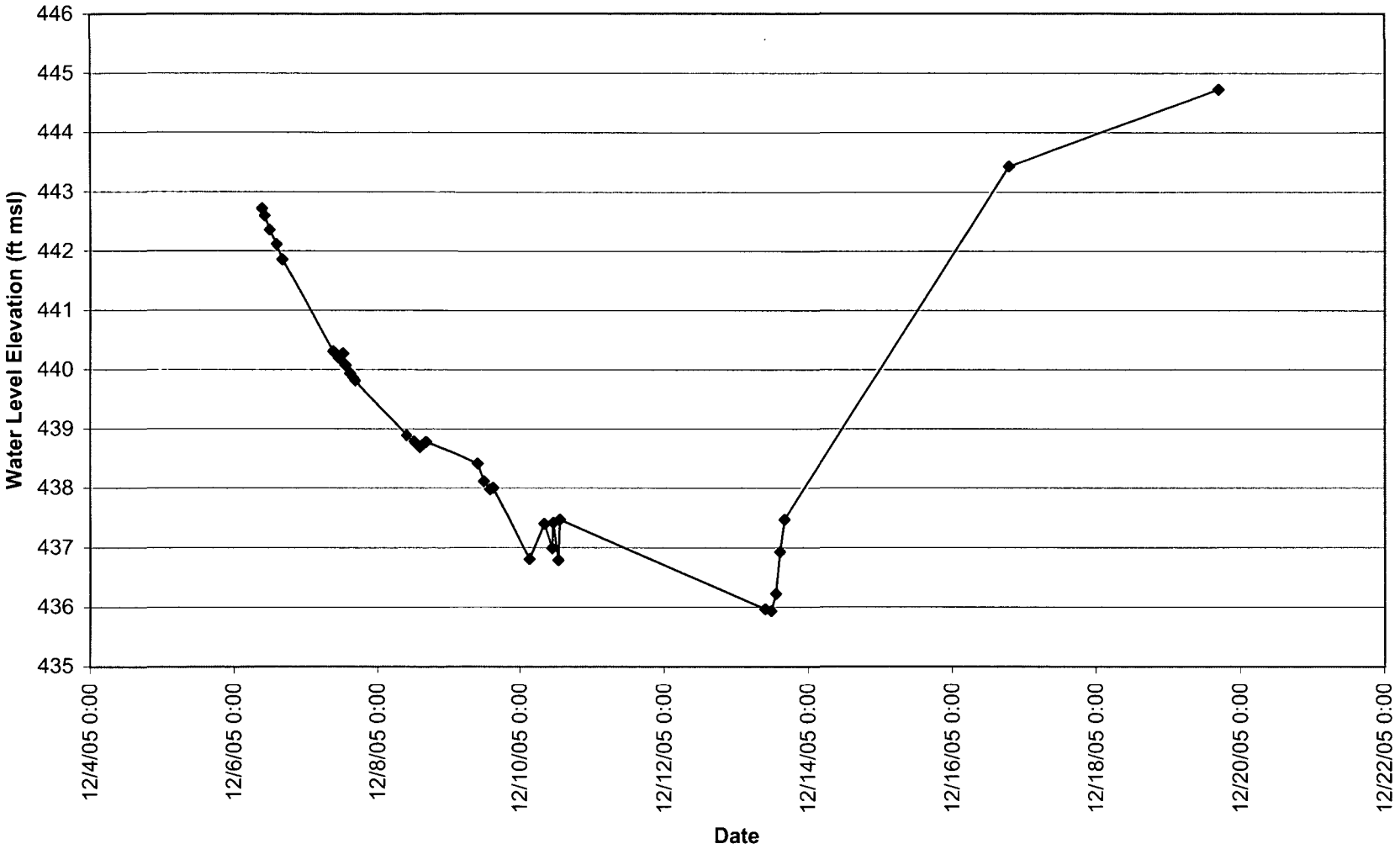
Water Level Elevation (ft msl)
446
445
444
443
442
441
440
439
438
437
436
435
12/4/05 0:00
12/6/05 0:00
12/8/05 0:00
12/10/05 0:00
12/12/05 0:00
12/14/05 0:00
12/16/05 0:00
12/18/05 0:00
12/20/05 0:00
12/22/05 0:00
Date

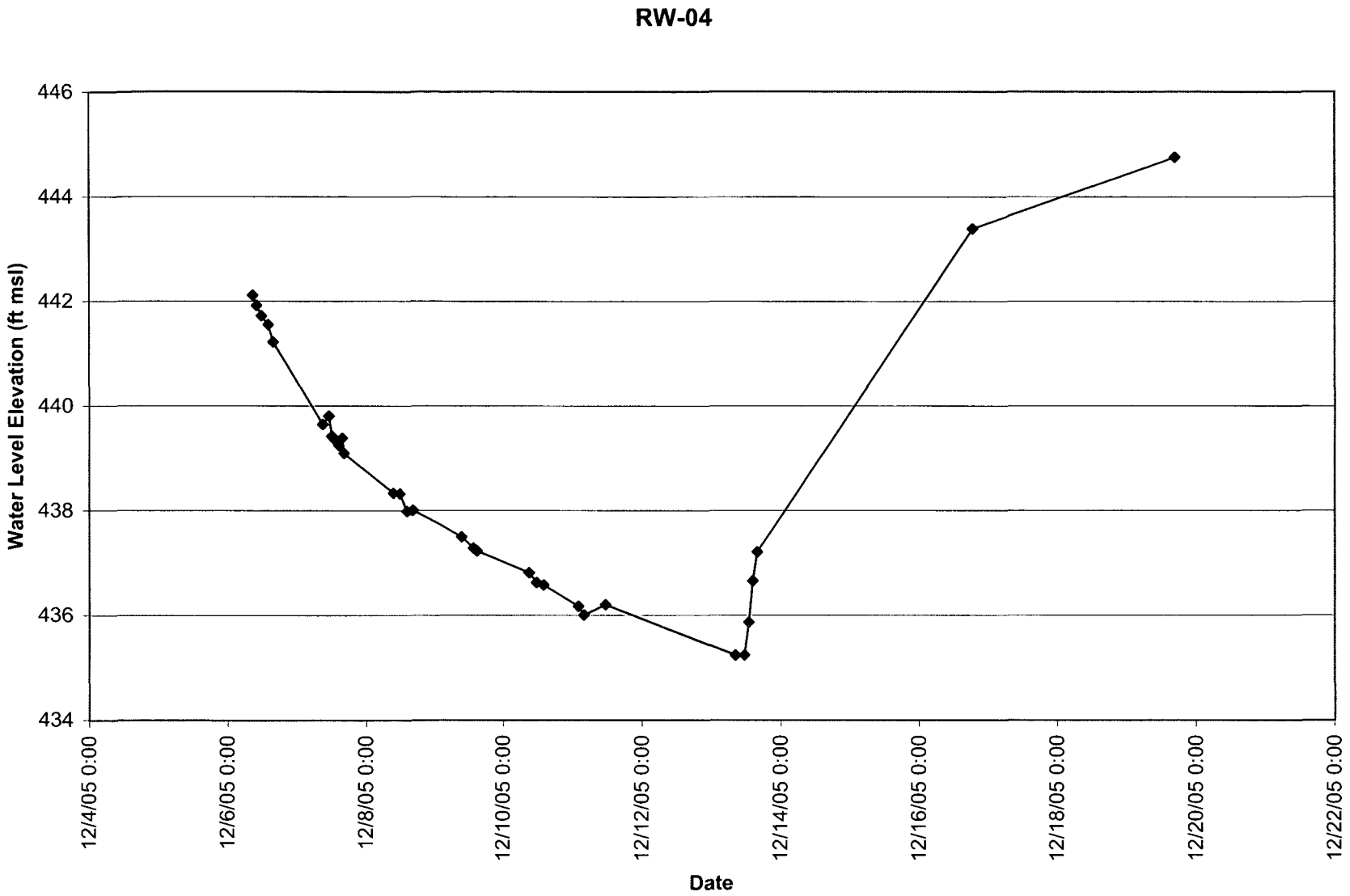
RW-04
Water Level Elevation (ft msl)
446
444
442
440
438
436
434
12/4/05 0:00
12/6/05 0:00
12/8/05 0:00
12/10/05 0:00
12/12/05 0:00
12/14/05 0:00
12/16/05 0:00
12/18/05 0:00
12/20/05 0:00
12/22/05 0:00
Date

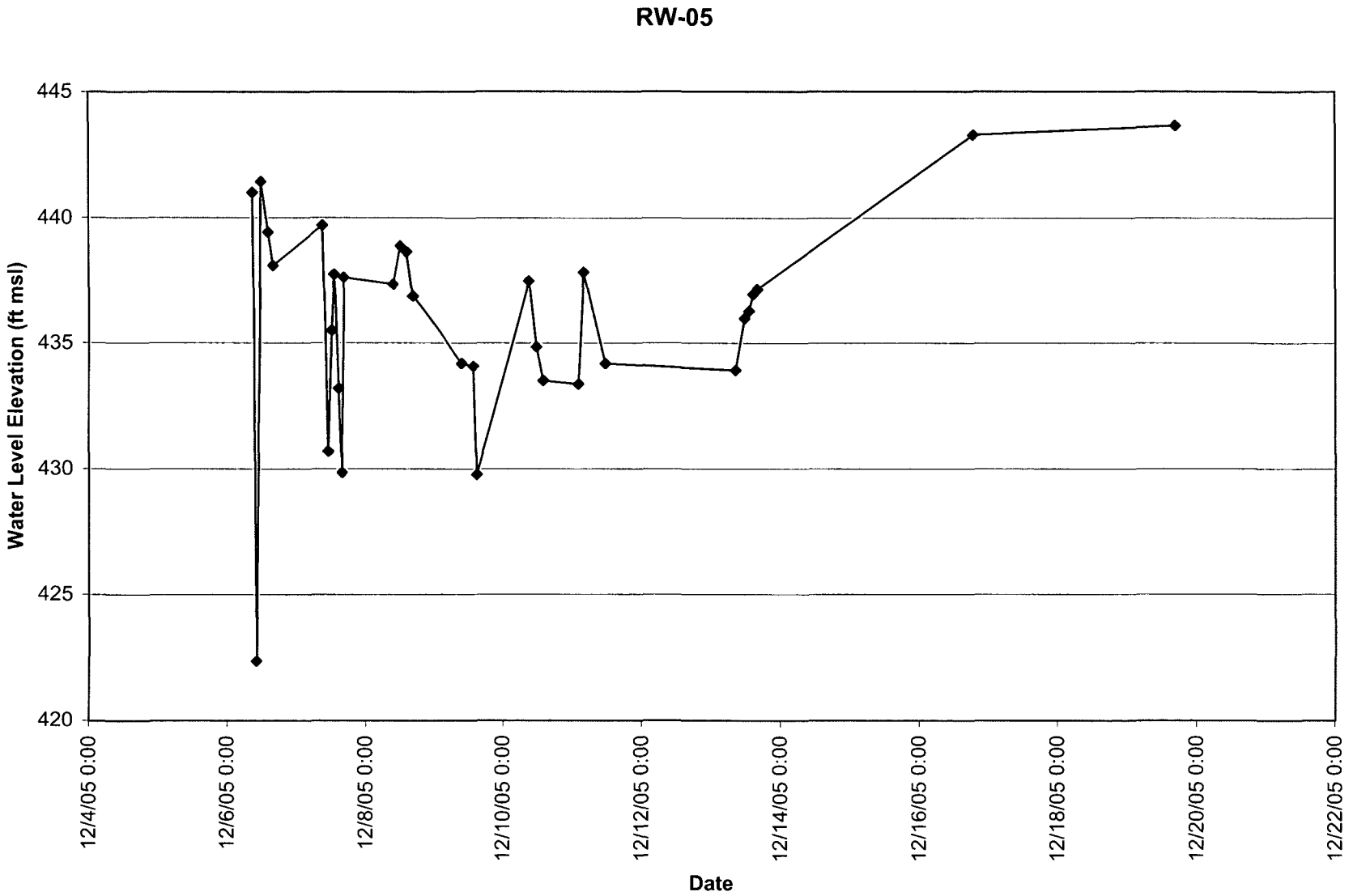
RW-05
Water Level Elevation (ft msl)
445
440
435
430
425
420
12/4/05 0:00
12/6/05 0:00
12/8/05 0:00
12/10/05 0:00
12/12/05 0:00
12/14/05 0:00
12/16/05 0:00
12/18/05 0:00
12/20/05 0:00
12/22/05 0:00
Date

RW-06

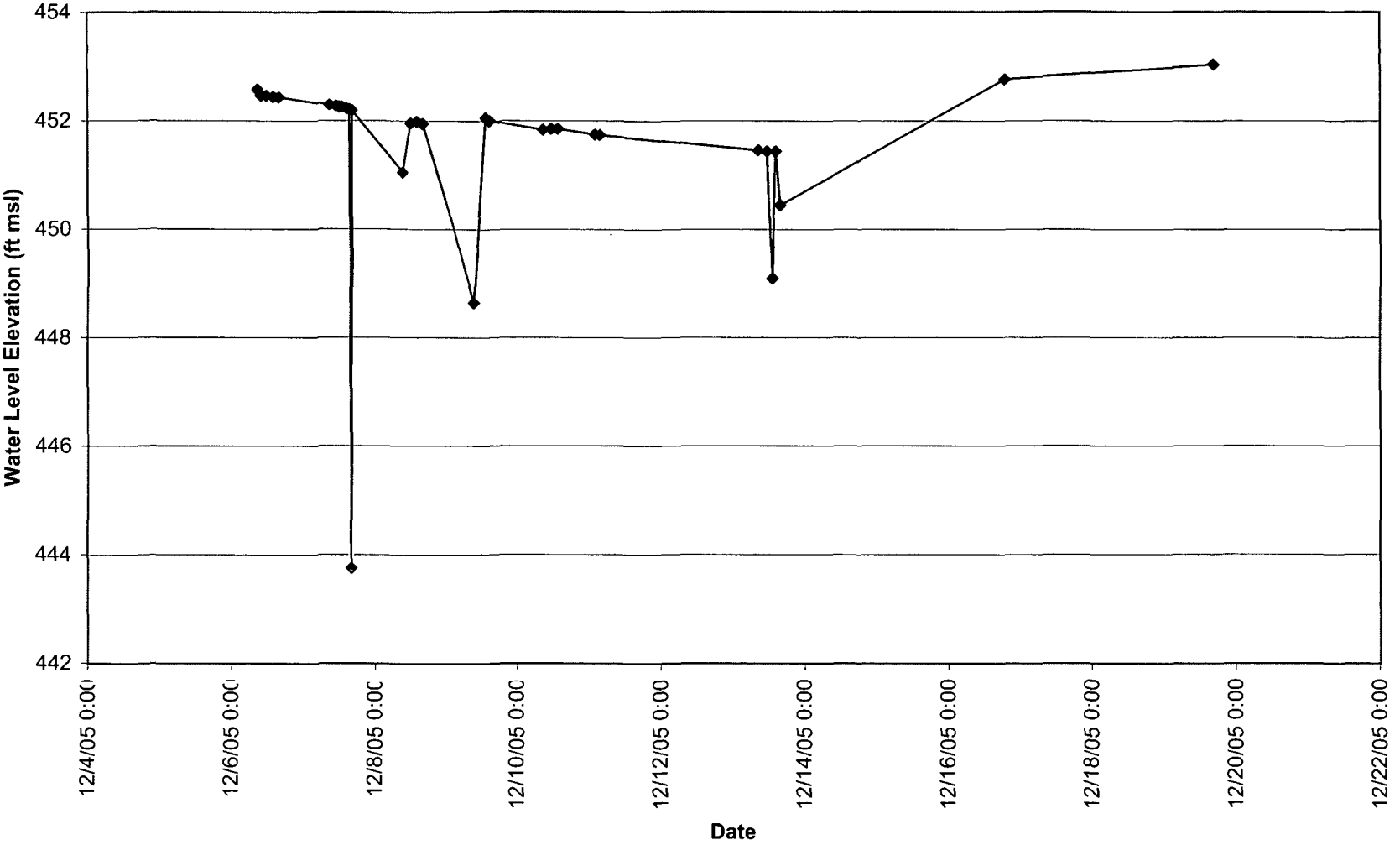
454
452
450
448
446
444
442
Water Level Elevation (ft msl)
12/4/05 0:00
12/6/05 0:00
12/8/05 0:00
12/10/05 0:00
12/12/05 0:00
12/14/05 0:00
12/16/05 0:00
12/18/05 0:00
12/20/05 0:00
12/22/05 0:00
Date

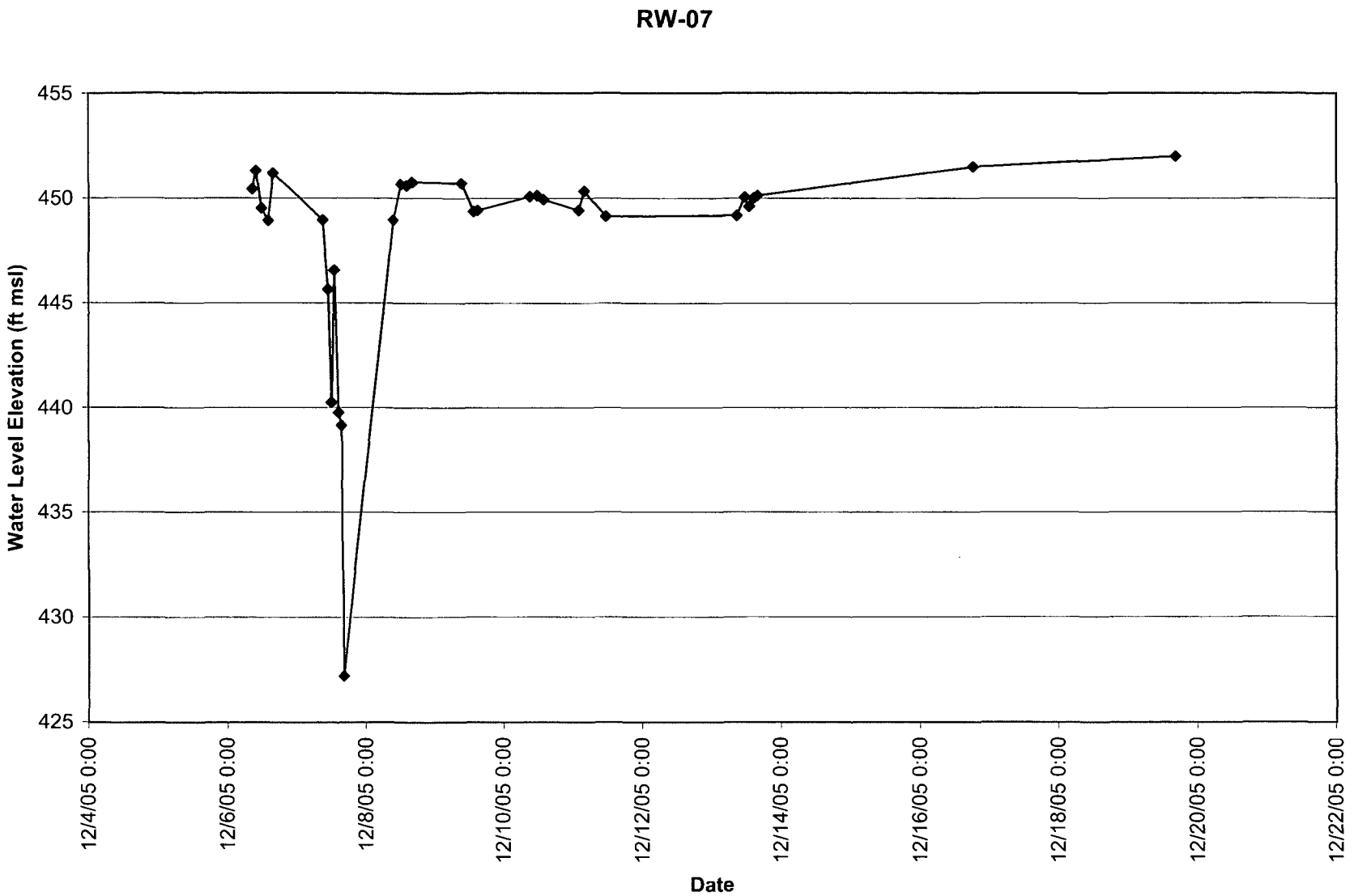
RW-07
Water Level Elevation (ft msl)
455
450
445
440
435
430
425
12/4/05 0:00
12/6/05 0:00
12/8/05 0:00
12/10/05 0:00
12/12/05 0:00
12/14/05 0:00
12/16/05 0:00
12/18/05 0:00
12/20/05 0:00
12/22/05 0:00
Date

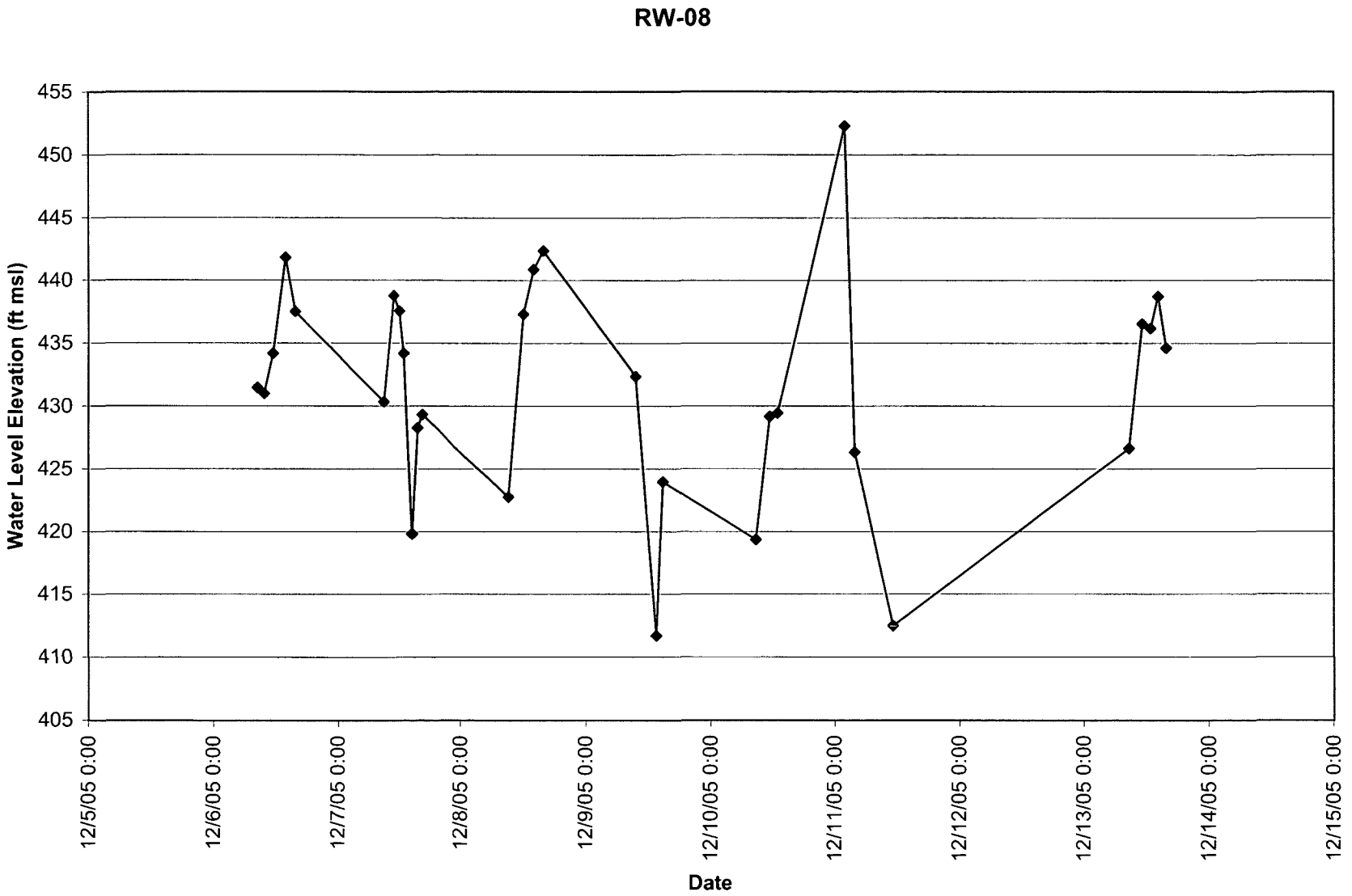
RW-08
Water Level Elevation (ft msl)
455
450
445
440
435
430
425
420
415
410
405
12/5/05 0:00
12/6/05 0:00
12/7/05 0:00
12/8/05 0:00
12/9/05 0:00
12/10/05 0:00
12/11/05 0:00
12/12/05 0:00
12/13/05 0:00
12/14/05 0:00
12/15/05 0:00
Date

RW-09

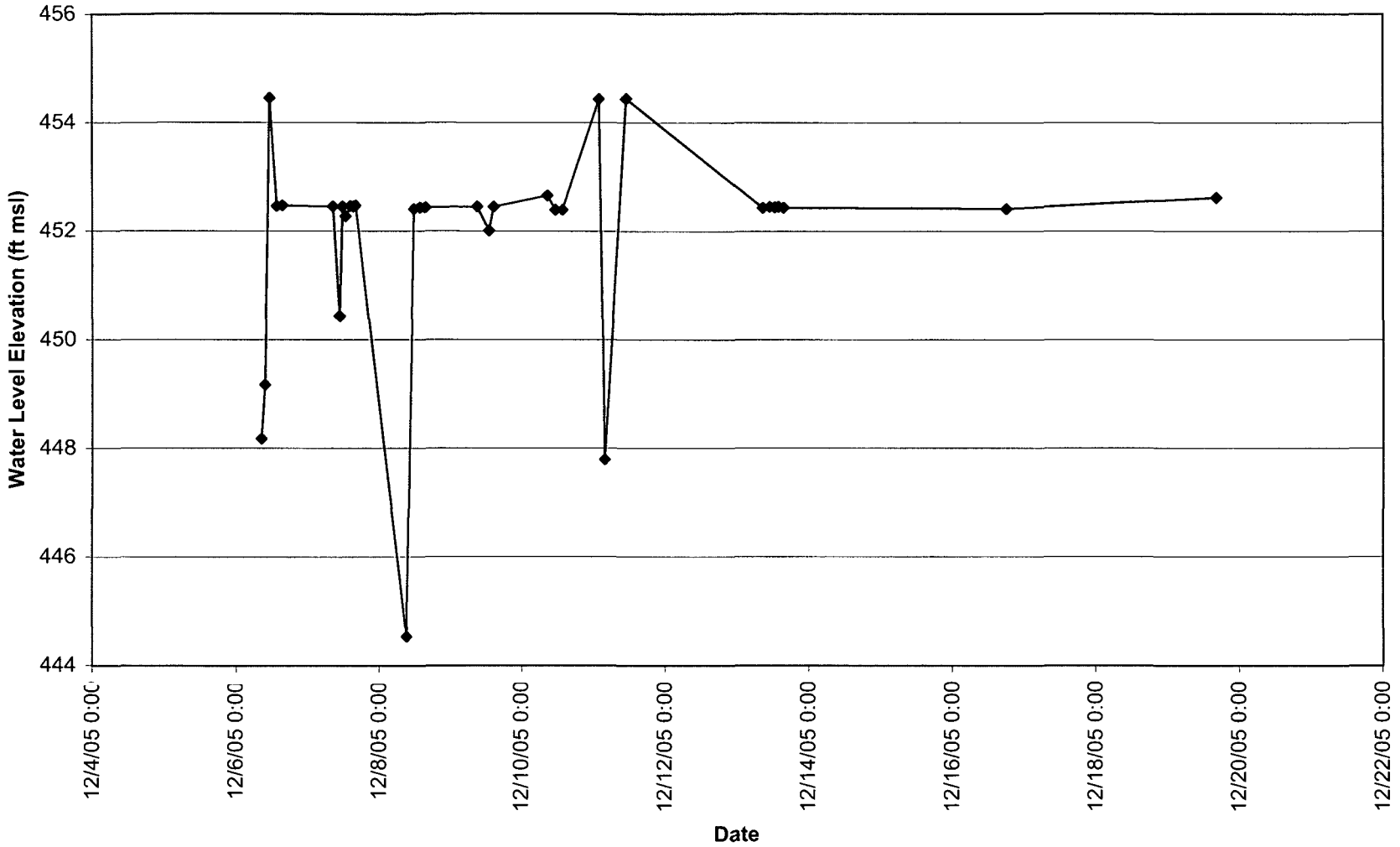
456
454
452
450
448
446
444
Water Level Elevation (ft msl)
12/4/05 0:00
12/6/05 0:00
12/8/05 0:00
12/10/05 0:00
12/12/05 0:00
12/14/05 0:00
12/16/05 0:00
12/18/05 0:00
12/20/05 0:00
12/22/05 0:00
Date

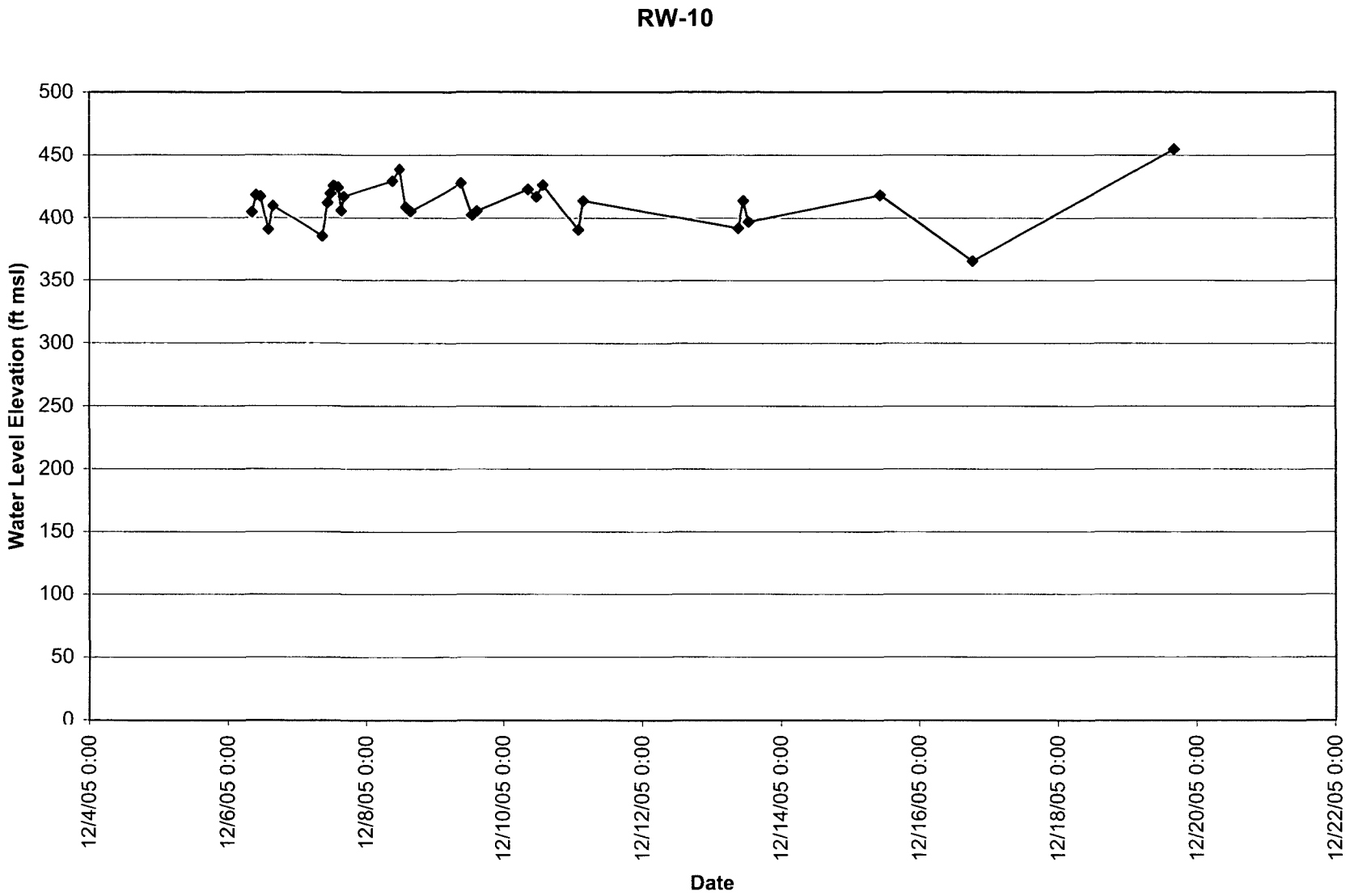
RW-10
Water Level Elevation (ft msl)
500
450
400
350
300
250
200
150
100
50
0
12/4/05 0:00
12/6/05 0:00
12/8/05 0:00
12/10/05 0:00
12/12/05 0:00
12/14/05 0:00
12/16/05 0:00
12/18/05 0:00
12/20/05 0:00
12/22/05 0:00
Date

RW-11

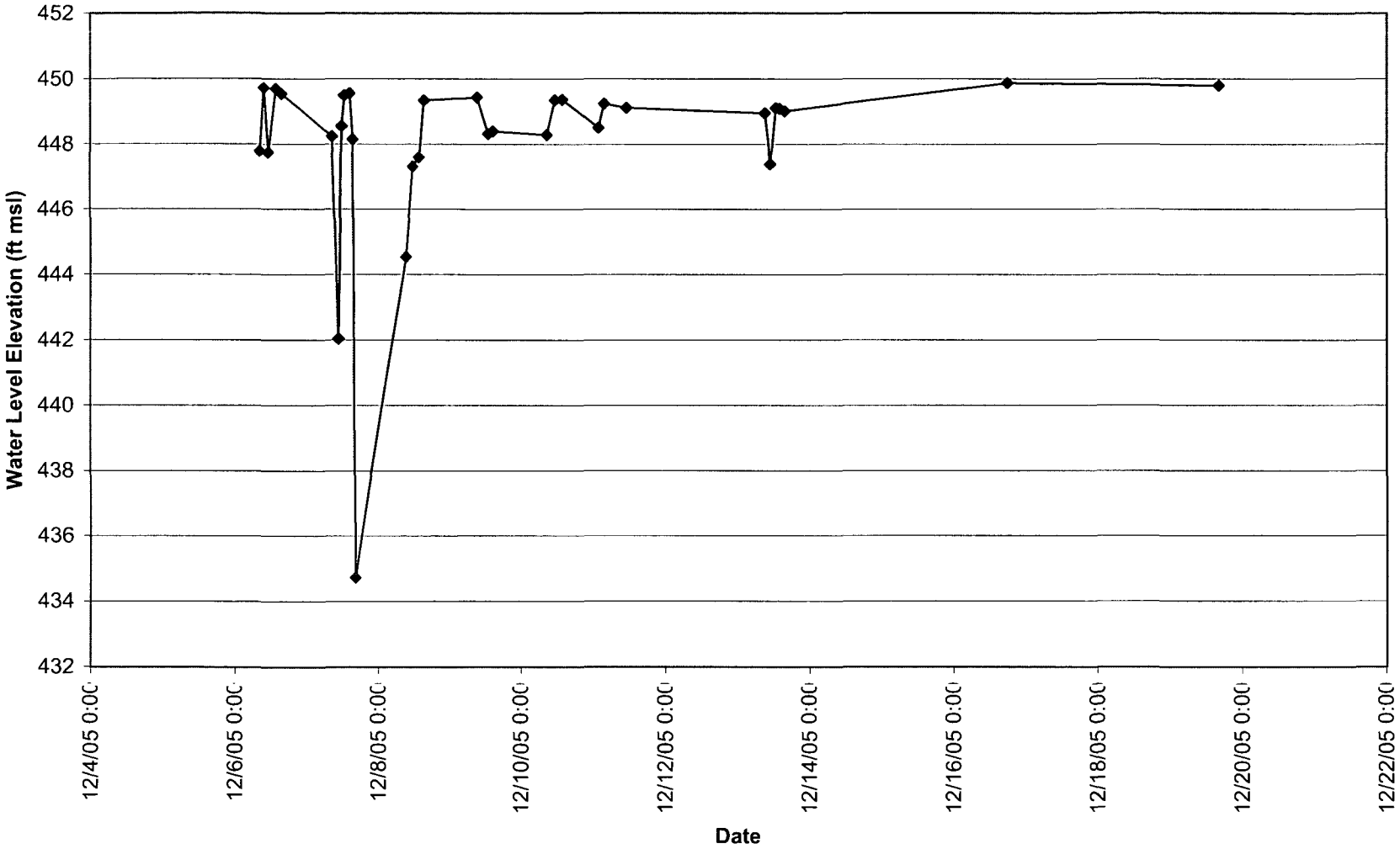
452
450
448
446
444
442
440
438
436
434
432
Water Level Elevation (ft msl)
12/4/05 0:00
12/6/05 0:00
12/8/05 0:00
12/10/05 0:00
12/12/05 0:00
12/14/05 0:00
12/16/05 0:00
12/18/05 0:00
12/20/05 0:00
12/22/05 0:00
Date

RW-13

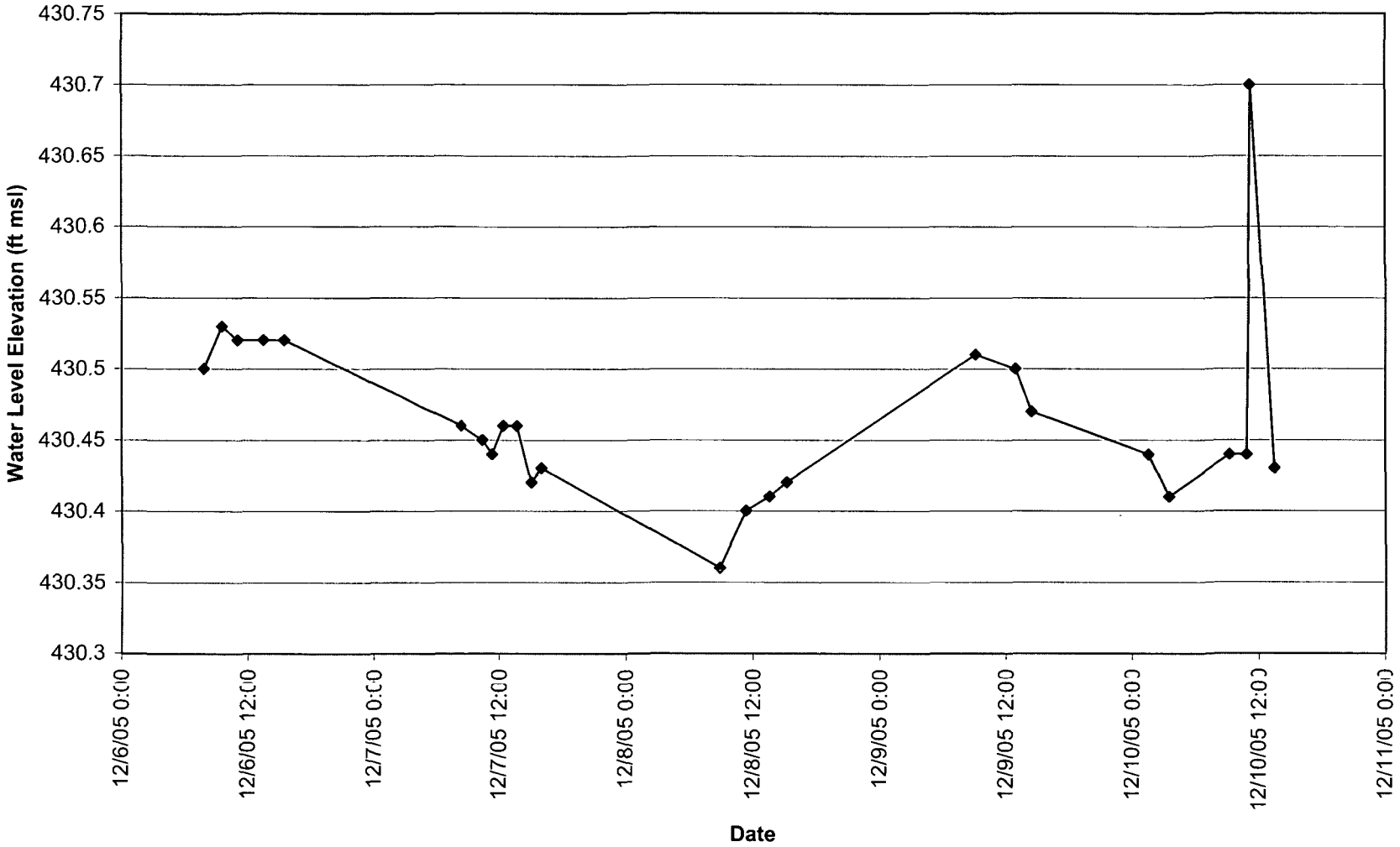
430.75
430.7
430.65
430.6
430.55
430.5
430.45
430.4
430.35
430.3
Water Level Elevation (ft msl)
12/6/05 0:00
12/6/05 12:00
12/7/05 0:00
12/7/05 12:00
12/8/05 0:00
12/8/05 12:00
12/9/05 0:00
12/9/05 12:00
12/10/05 0:00
12/10/05 12:00
12/11/05 0:00
Date

RW-14

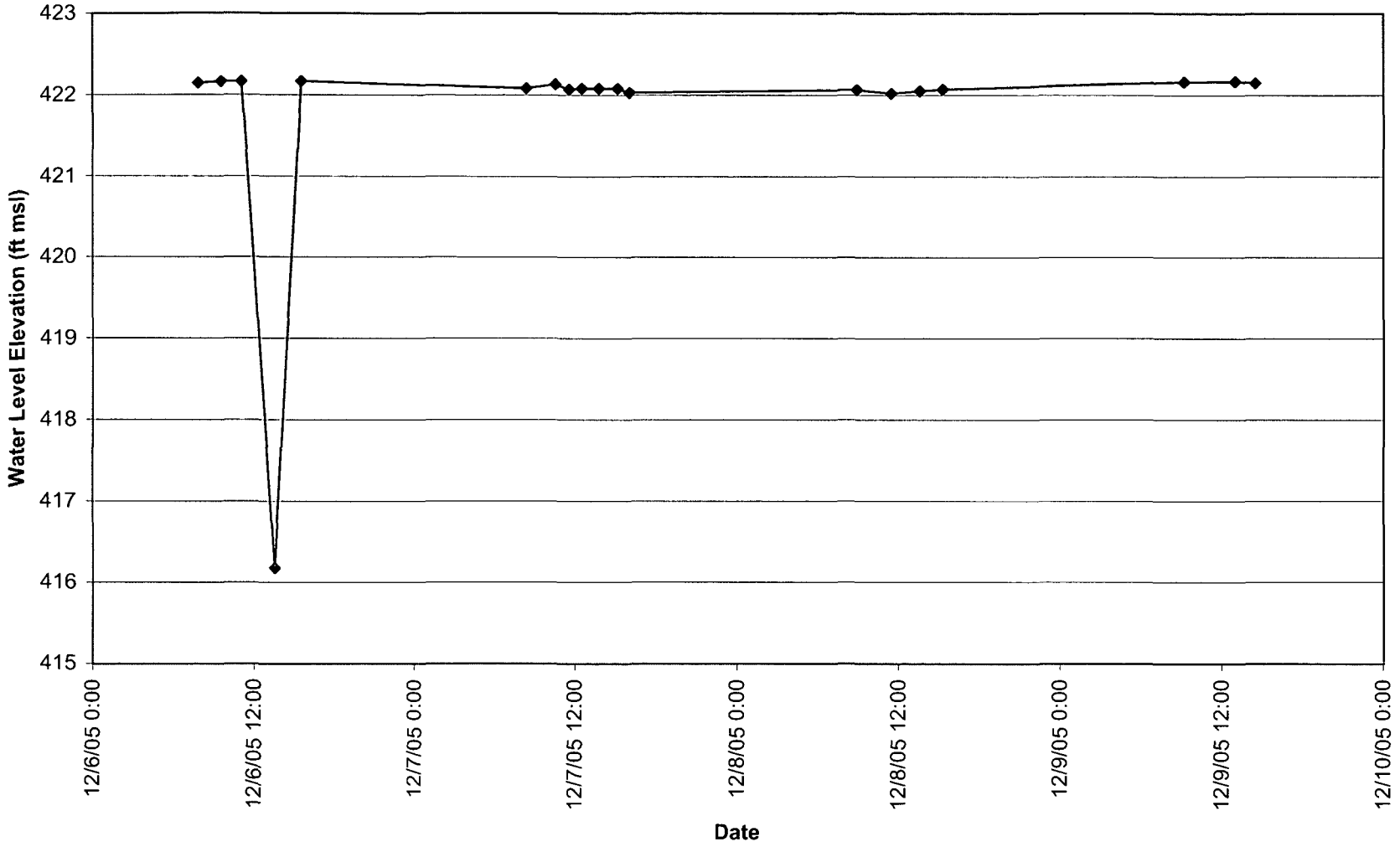
423
422
421
420
419
418
417
416
415
Water Level Elevation (ft msl)
12/6/05 0:00
12/6/05 12:00
12/7/05 0:00
12/7/05 12:00
12/8/05 0:00
12/8/05 12:00
12/9/05 0:00
12/9/05 12:00
12/10/05 0:00
Date

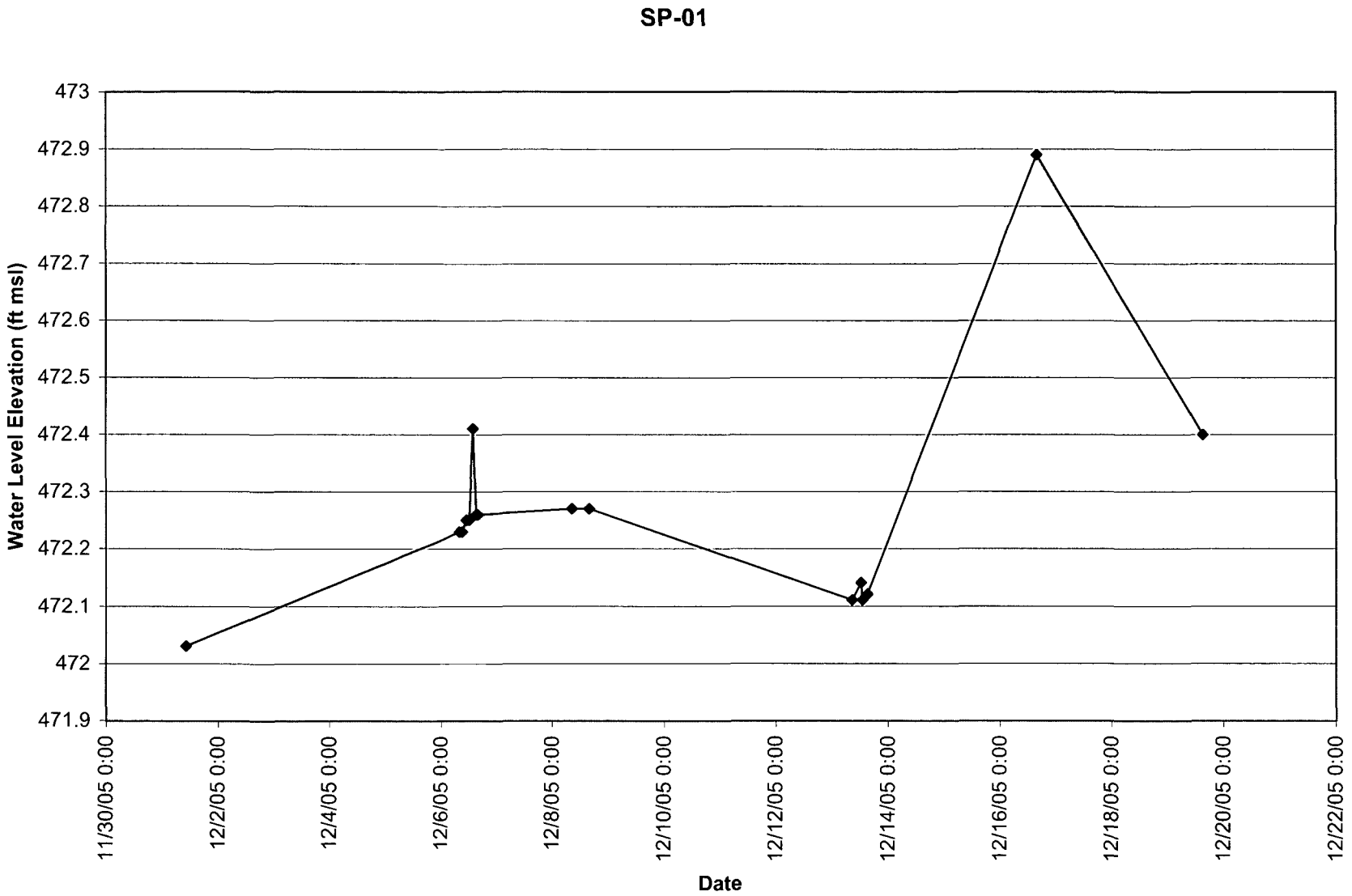
SP-01
Water Level Elevation (ft msl)
473
472.9
472.8
472.7
472.6
472.5
472.4
472.3
472.2
472.1
472
471.9
11/30/05 0:00
12/2/05 0:00
12/4/05 0:00
12/6/05 0:00
12/8/05 0:00
12/10/05 0:00
12/12/05 0:00
12/14/05 0:00
12/16/05 0:00
12/18/05 0:00
12/20/05 0:00
12/22/05 0:00
Date

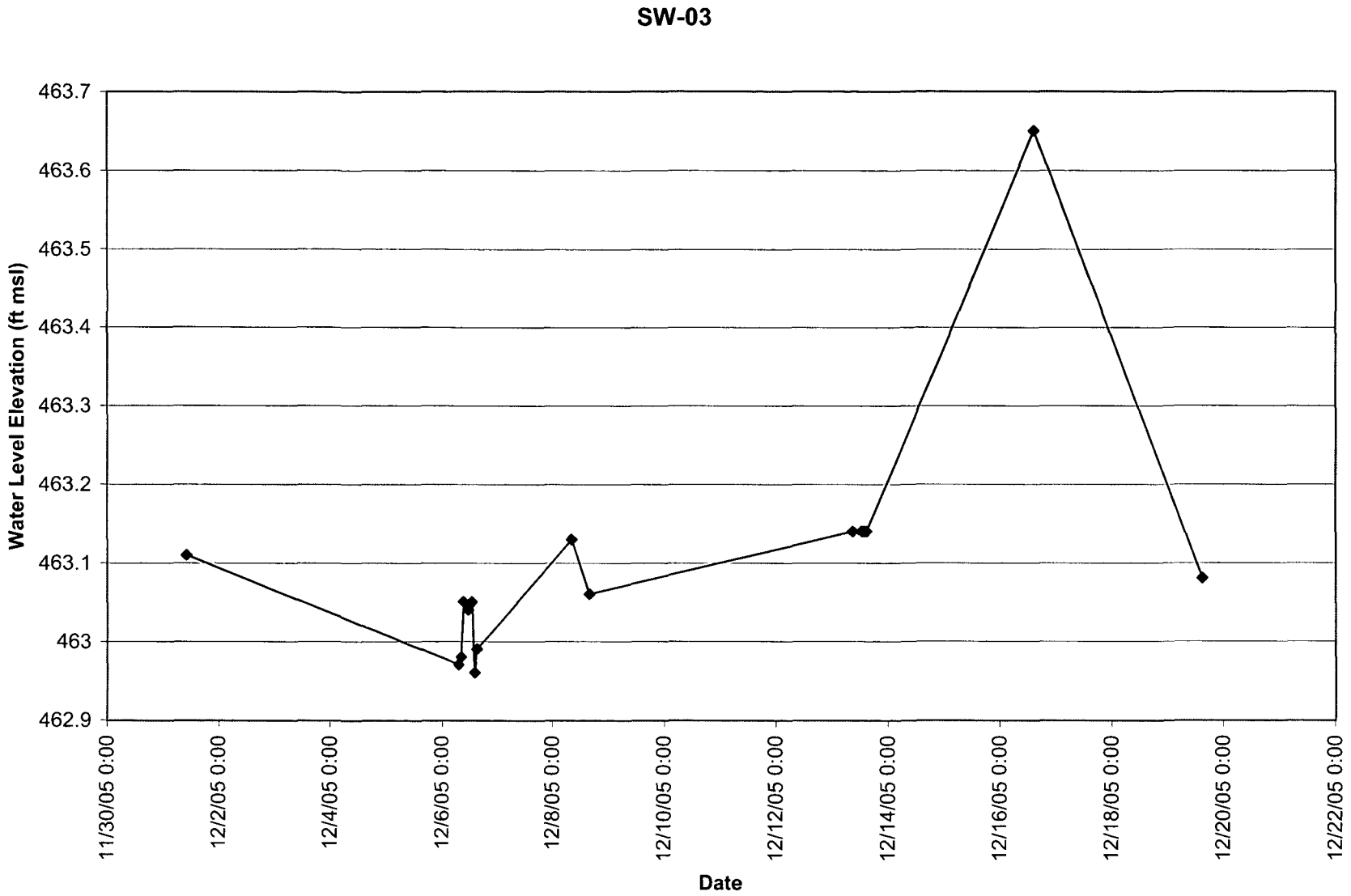
SW-03
Water Level Elevation (ft msl)
463.7
463.6
463.5
463.4
463.3
463.2
463.1
463
462.9
11/30/05 0:00
12/2/05 0:00
12/4/05 0:00
12/6/05 0:00
12/8/05 0:00
12/10/05 0:00
12/12/05 0:00
12/14/05 0:00
12/16/05 0:00
12/18/05 0:00
12/20/05 0:00
12/22/05 0:00
Date

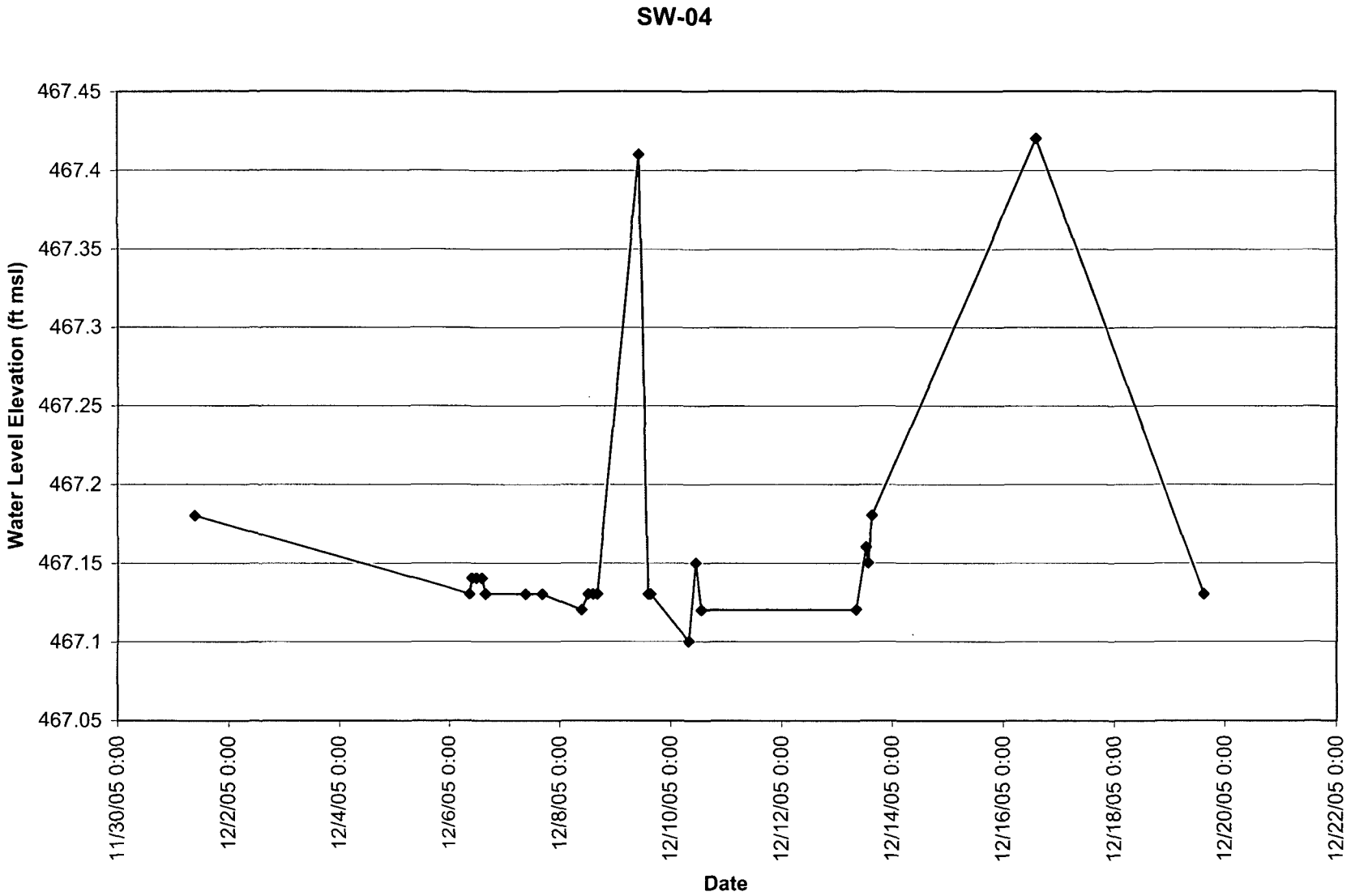
SW-04
Water Level Elevation (ft msl)
467.45
467.4
467.35
467.3
467.25
467.2
467.15
467.1
467.05
11/30/05 0:00
12/2/05 0:00
12/4/05 0:00
12/6/05 0:00
12/8/05 0:00
12/10/05 0:00
12/12/05 0:00
12/14/05 0:00
12/16/05 0:00
12/18/05 0:00
12/20/05 0:00
12/22/05 0:00
Date

SW-05

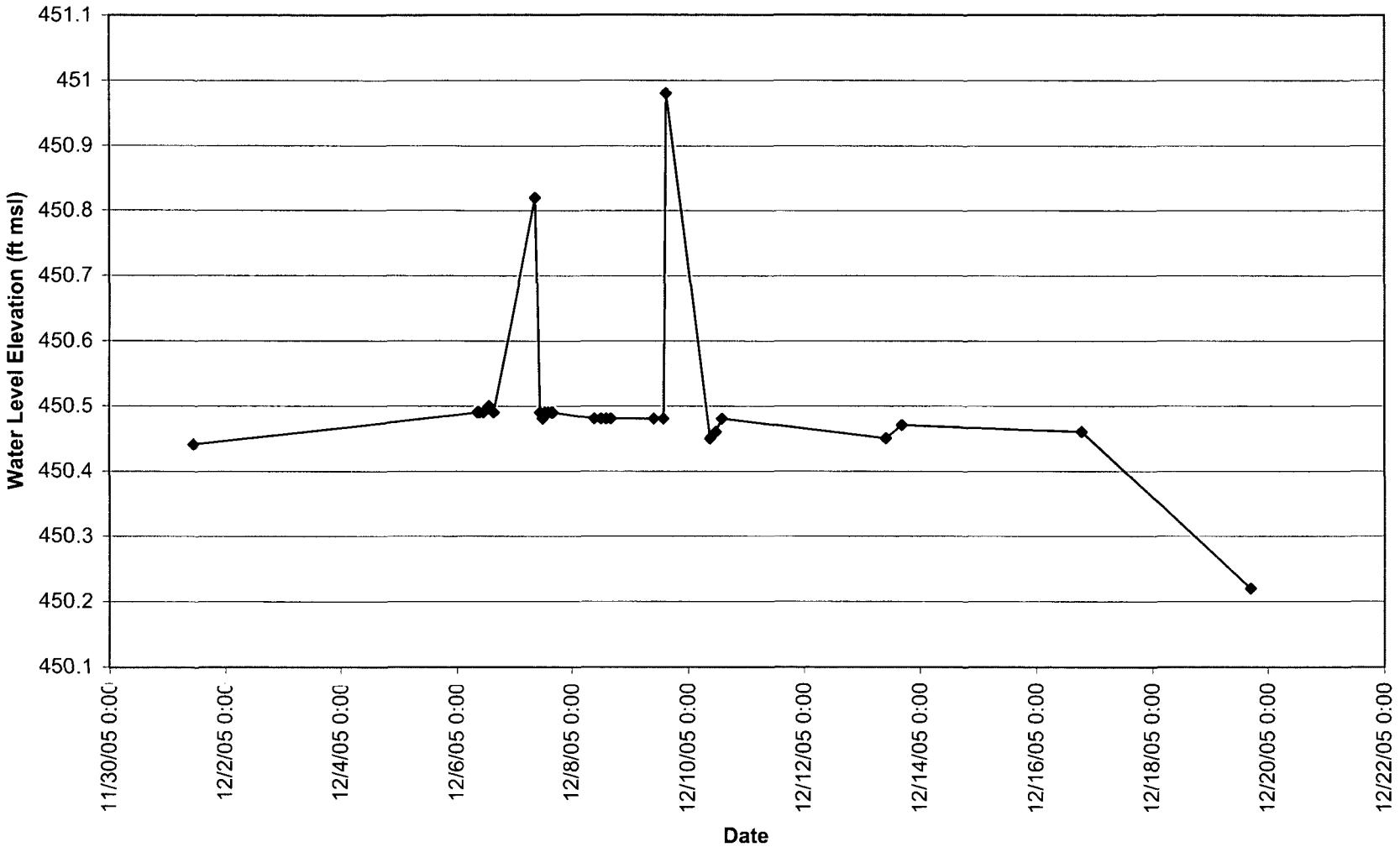
Water Level Elevation (ft msl)
451.1
451
450.9
450.8
450.7
450.6
450.5
450.4
450.3
450.2
450.1
11/30/05 0:00
12/2/05 0:00
12/4/05 0:00
12/6/05 0:00
12/8/05 0:00
12/10/05 0:00
12/12/05 0:00
12/14/05 0:00
12/16/05 0:00
12/18/05 0:00
12/20/05 0:00
12/22/05 0:00
Date

PRECIPITATION
BOROUGH OF BALLY

DATE	PRECIPITATION	UNIT
06/01/2005	0	in
06/02/2005	0	in
06/03/2005	0.6	in
06/04/2005	0	in
06/05/2005	0	in
06/06/2005	0.65	in
06/07/2005	0	in
06/08/2005	0	in
06/09/2005	0.1	in
06/10/2005	0.05	in
06/11/2005	0.05	in
06/12/2005	0	in
06/13/2005	0	in
06/14/2005	0	in
06/15/2005	0	in
06/16/2005	0.1	in
06/17/2005	0	in
06/18/2005	0	in
06/19/2005	0	in
06/20/2005	0	in
06/21/2005	0	in
06/22/2005	0	in
06/23/2005	0	in
06/24/2005	0	in
06/25/2005	0	in
06/26/2005	0	in
06/27/2005	0.35	in
06/28/2005	0	in
06/29/2005	0.65	in
06/30/2005	0	in
07/01/2005	0.15	in
07/02/2005	0	in
07/03/2005	0	in
07/04/2005	0	in
07/05/2005	0.5	in
07/06/2005	0	in
07/07/2005	1.5	in
07/08/2005	0.6	in
07/09/2005	0	in
07/10/2005	0	in
07/11/2005	0	in
07/12/2005	0	in
07/13/2005	0.1	in
07/14/2005	0	in
07/15/2005	0.15	in
07/16/2005	0.65	in
07/17/2005	0.3	in
07/18/2005	0	in

PRECIPITATION
BOROUGH OF BALLY

DATE	PRECIPITATION	UNIT
07/19/2005	0	in
07/20/2005	0	in
07/21/2005	0	in
07/22/2005	0	in
07/23/2005	0	in
07/24/2005	0.25	in
07/25/2005	0	in
07/26/2005	0	in
07/27/2005	0.45	in
07/28/2005	0	in
07/29/2005	0	in
07/30/2005	0	in
07/31/2005	0	in
08/01/2005	0	in
08/02/2005	0	in
08/03/2005	0	in
08/04/2005	0	in
08/05/2005	0	in
08/06/2005		in
08/07/2005	0	in
08/08/2005	0.75	in
08/09/2005	0	in
08/10/2005	0	in
08/11/2005	0	in
08/12/2005	0	in
08/13/2005	0	in
08/14/2005	1	in
08/15/2005	0	in
08/16/2005	0.1	in
08/17/2005	0	in
08/18/2005	0	in
08/19/2005	0.45	in
08/20/2005	0.05	in
08/21/2005	0	in
08/22/2005	0	in
08/23/2005	0	in
08/24/2005	0	in
08/25/2005	0	in
08/26/2005	0	in
08/27/2005	0.3	in
08/28/2005	0.75	in
08/29/2005	0	in
08/30/2005	0	in
08/31/2005	0	in
09/01/2005	0	in
09/02/2005	0	in
09/03/2005	0	in
09/04/2005	0	in

PRECIPITATION
BOROUGH OF BALLY

DATE	PRECIPITATION	UNIT
09/05/2005	0	in
09/06/2005	0	in
09/07/2005	0	in
09/08/2005	0	in
09/09/2005	0	in
09/10/2005	0	in
09/11/2005	0	in
09/12/2005	0	in
09/13/2005	0	in
09/14/2005	0.05	in
09/15/2005	0	in
09/16/2005	1.5	in
09/17/2005	0	in
09/18/2005	0	in
09/19/2005	0	in
09/20/2005	0	in
09/21/2005	0	in
09/22/2005	0	in
09/23/2005	0	in
09/24/2005	0	in
09/25/2005	0	in
09/26/2005	0.25	in
09/27/2005	0	in
09/28/2005	0	in
09/29/2005	0.1	in
09/30/2005	0	in
10/01/2005	0	in
10/02/2005	0	in
10/03/2005	0	in
10/04/2005	0	in
10/05/2005	0	in
10/06/2005	0	in
10/07/2005	0.94	in
10/08/2005	8.71	in
10/09/2005	0.04	in
10/10/2005	0	in
10/11/2005	0.3	in
10/12/2005	0.47	in
10/13/2005	0.28	in
10/14/2005	0.19	in
10/15/2005	0	in
10/16/2005	0	in
10/17/2005	0	in
10/18/2005	0.03	in
10/19/2005	0	in
10/20/2005	0.02	in
10/21/2005	0.04	in
10/22/2005	1.05	in

PRECIPITATION
BOROUGH OF BALLY

DATE	PRECIPITATION	UNIT
10/23/2005	0.01	in
10/24/2005	0.3	in
10/25/2005	0.77	in
10/26/2005	0.01	in
10/27/2005	0	in
10/28/2005	0	in
10/29/2005	0	in
10/30/2005	0	in
10/31/2005	0	in
11/01/2005	0	in
11/02/2005	0	in
11/03/2005	0	in
11/04/2005	0	in
11/05/2005	0	in
11/06/2005	0.35	in
11/07/2005	0	in
11/08/2005	0	in
11/09/2005	0	in
11/10/2005	0.2	in
11/11/2005	0	in
11/12/2005	0	in
11/13/2005	0	in
11/14/2005	0	in
11/15/2005	0.05	in
11/16/2005	0	in
11/17/2005	0.8	in
11/18/2005	0	in
11/19/2005	0	in
11/20/2005	0	in
11/21/2005	0	in
11/22/2005	0	in
11/23/2005	0	in
11/24/2005	0	in
11/25/2005	0	in
11/26/2005	0	in
11/27/2005	0	in
11/28/2005	0	in
11/29/2005	0	in
11/30/2005	0	in
12/01/2005	0	in
12/02/2005	0	in
12/03/2005	0	in
12/04/2005	0.15	in
12/05/2005	0	in
12/06/2005	0	in
12/07/2005	0	in
12/08/2005	0	in
12/09/2005	8	in snow

PRECIPITATION
BOROUGH OF BALLY

DATE	PRECIPITATION	UNIT
12/10/2005	0	in
12/11/2005	0	in
12/12/2005	0	in
12/13/2005	0	in
12/14/2005	0	in
12/15/2005	2	in
12/16/2005	0	in
12/17/2005	0	in
12/18/2005	0	in
12/19/2005	0	in
12/20/2005	0	in
12/21/2005	0	in
12/22/2005	0	in
12/23/2005	0	in
12/24/2005	0	in
12/25/2005	0	in
12/26/2005	0	in
12/27/2005	0	in
12/28/2005	0	in
12/29/2005	0	in
12/30/2005	0	in
12/31/2005	0	in

Analysis Plots

DRAFTER: Matt Wasilewski
APPROVED: Mike Bedard
CHECKED: Christopher Sharpe
FILE NO.:
PRJCT NO.: NP000597.0002.00017
DWG DATE: 03/02/2006

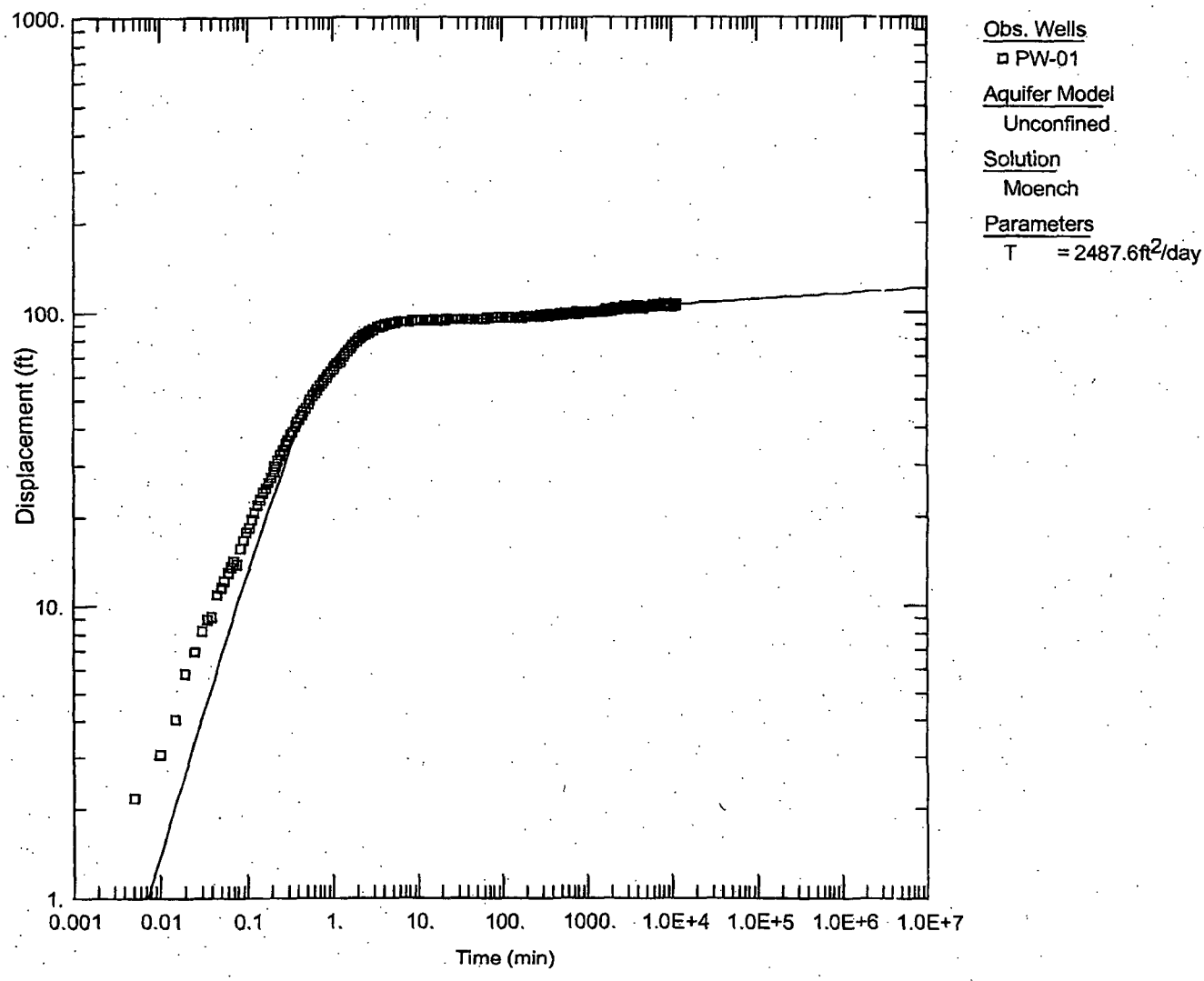

ARCADIS

Pumping Test Analysis
Well PW-1
Pumping Period

AH Bally/Sunbeam Products
Bally Superfund Site, Berks County, PA

FIGURE
E-01

DRAFTER: Matt Wasilewski
APPROVED: Mike Bedard
CHECKED: Christopher Sharpe
FILE NO.:
PRJCT NO.: NP000597.0002.00017
DWG DATE: 03/02/2006

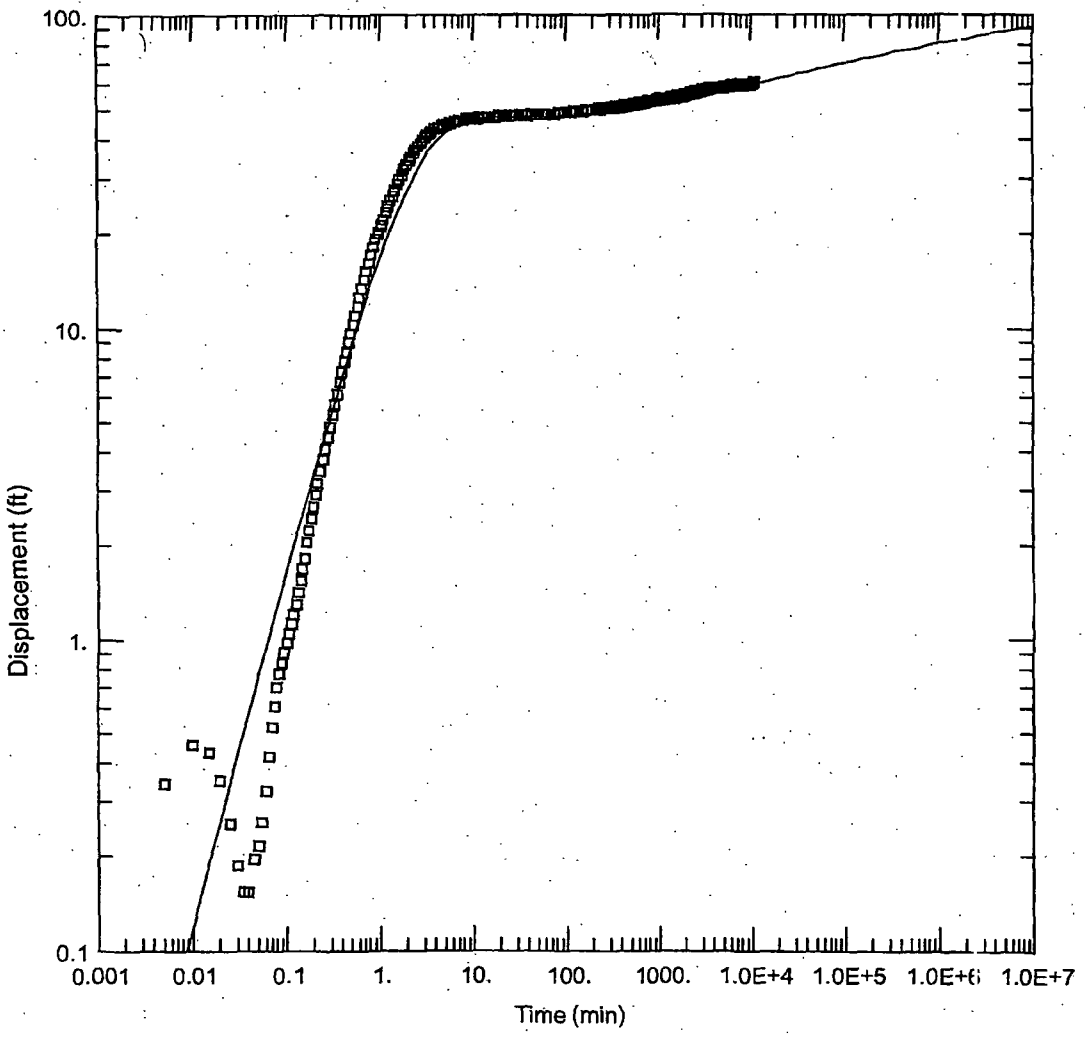

ARCADIS

Pumping Test Analysis
Well MW-1
Pumping Period

AH Bally/Sunbeam Products
Bally Superfund Site, Berks County, PA

FIGURE
E-02

DRAFTER: Matt Wasilewski
APPROVED: Mike Bedard
CHECKED: Christopher Sharpe
FILE NO.:
PRJCT NO.: NP000597.0002.00017
DWG DATE: 03/02/2006

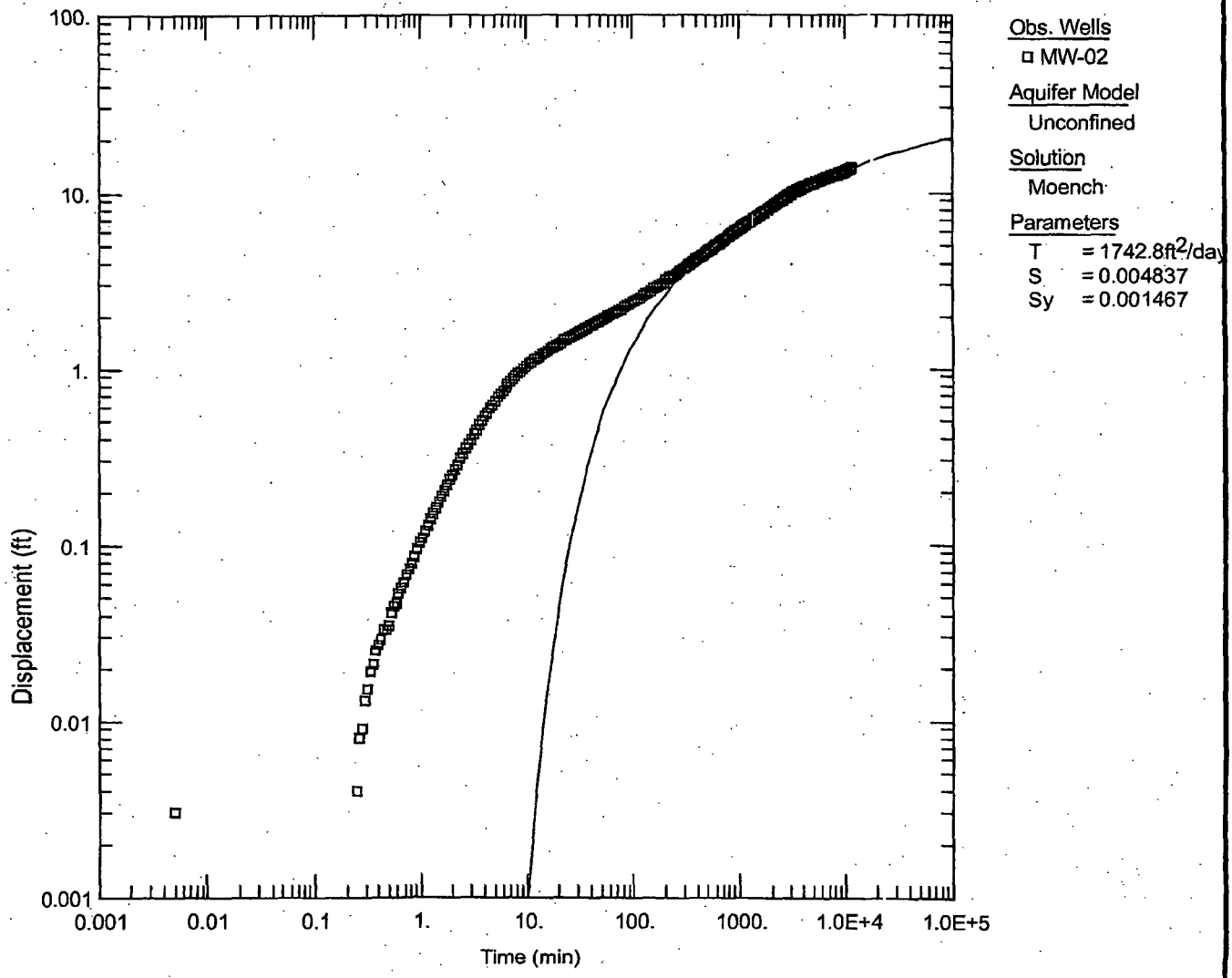

ARCADIS

Pumping Test Analysis
Well MW-2
Pumping Period

AH Bally/Sunbeam Products
Bally Superfund Site, Berks County, PA

FIGURE
E-03

DRAFTER: Matt Wasilewski
APPROVED: Mike Bedard
CHECKED: Christopher Sharpe
FILE NO.:
PRJCT NO.: NP000597.0002.00017
DWG DATE: 03/02/2006

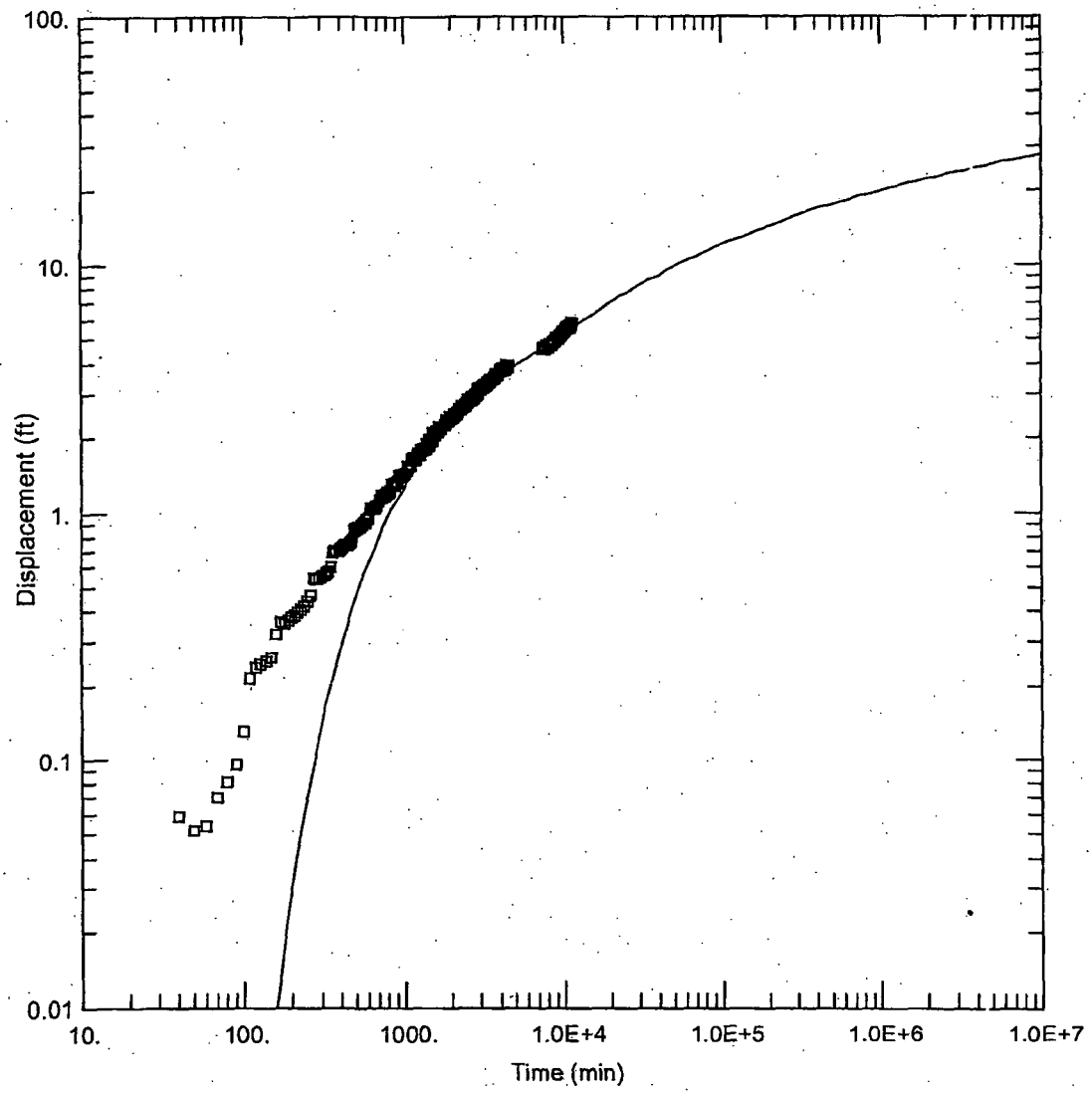

ARCADIS

Pumping Test Analysis
Well MW-4
Pumping Period

AH Bally/Sunbeam Products
Bally Superfund Site, Berks County, PA

FIGURE
E-04

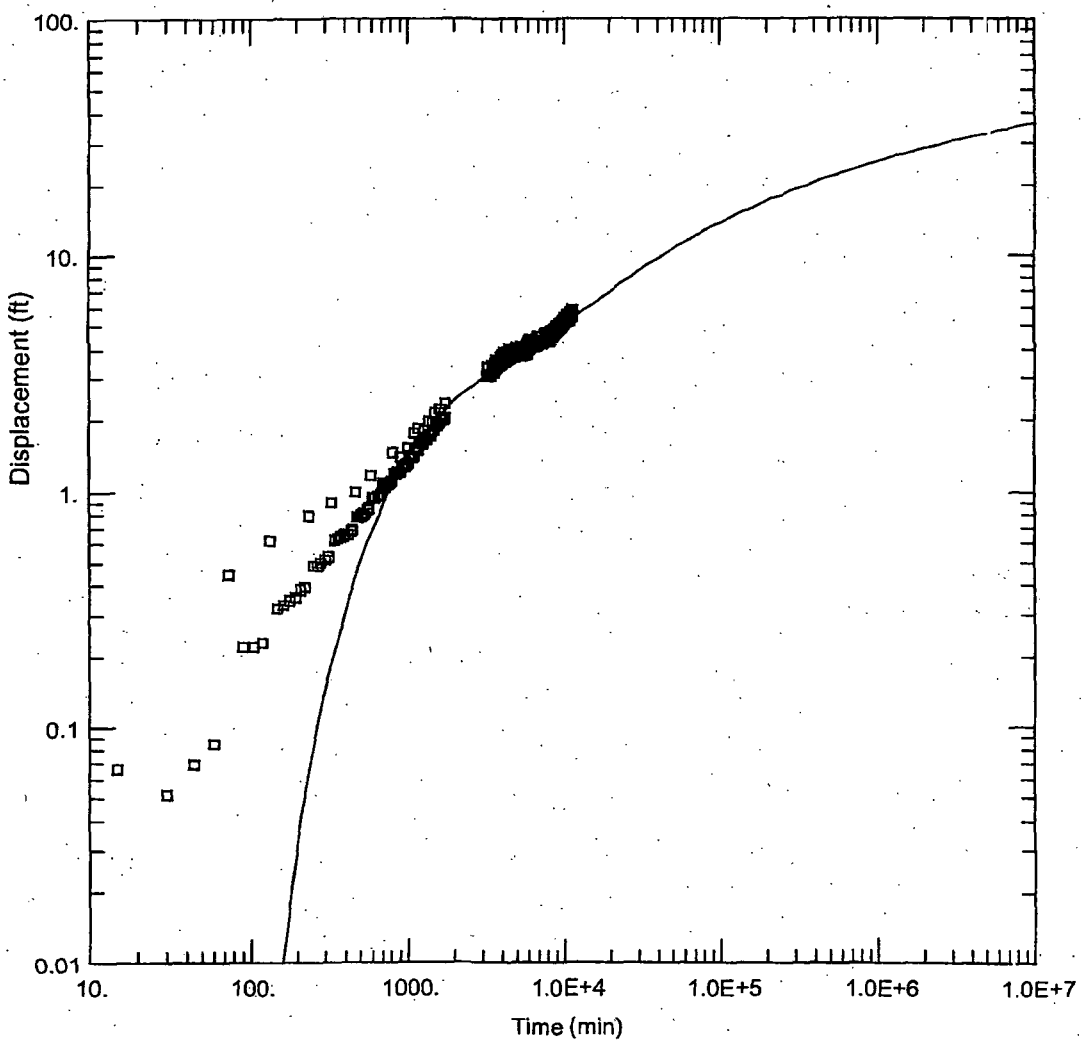

DRAFTER: Matt Wasilewski
APPROVED: Mike Bedard
CHECKED: Christopher Sharpe
FILE NO.:
PRJCT NO.: NP000597.0002.00017
DWG DATE: 03/02/2006

ARCADIS

Pumping Test Analysis
Well MUN-1
Pumping Period

AH Bally/Sunbeam Products
Bally Superfund Site, Berks County, PA

FIGURE
E-05

DRAFTER: Matt Wasilewski
APPROVED: Mike Bedard
CHECKED: Christopher Sharpe
FILE NO.:
PRJCT NO.: NP000597.0002.00017
DWG DATE: 03/02/2006

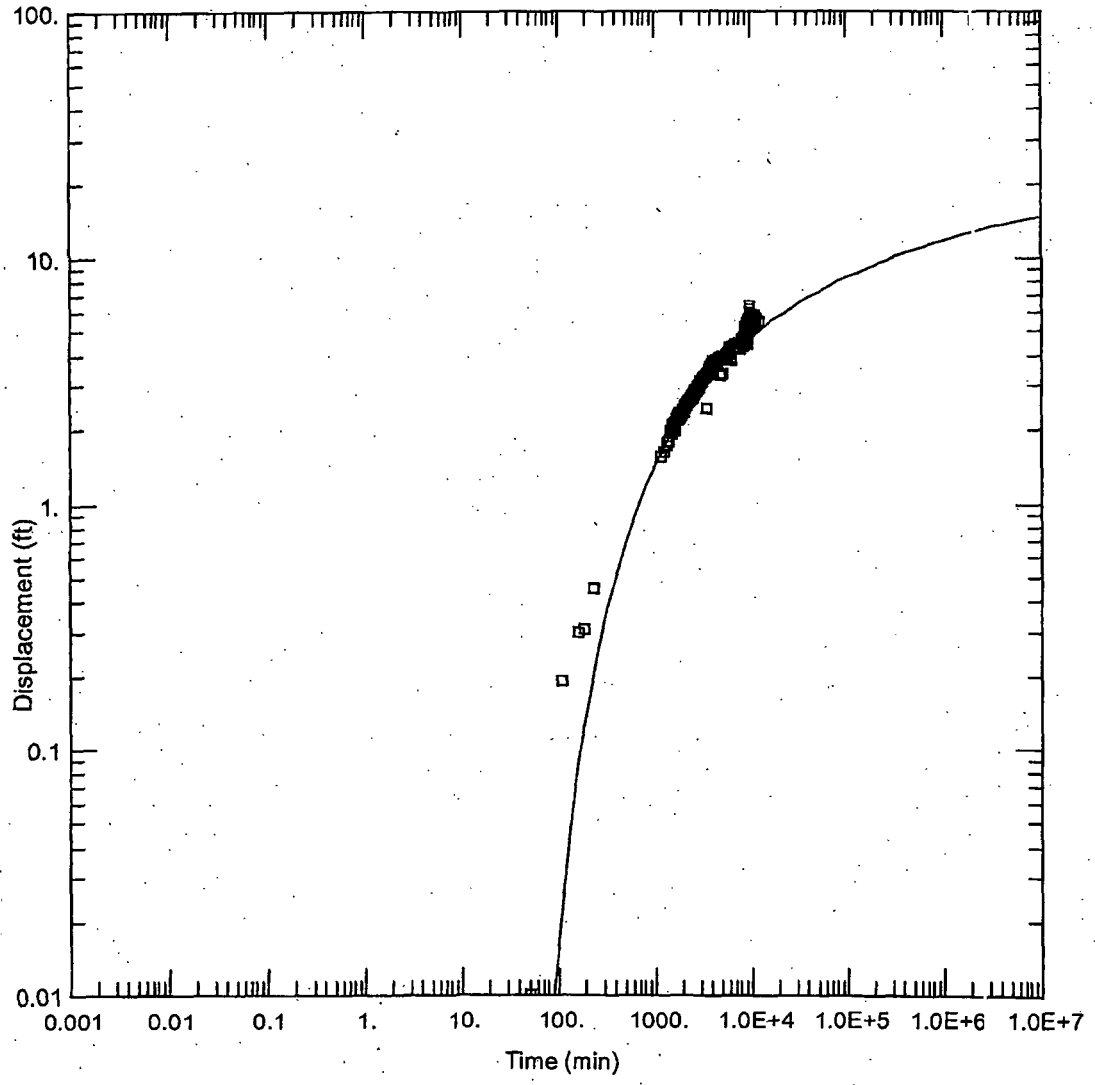

ARCADIS

Pumping Test Analysis
Well 87-7I
Pumping Period

AH Bally/Sunbeam Products
Bally Superfund Site, Berks County, PA

FIGURE
E-06

DRAFTER: Matt Wasilewski
APPROVED: Mike Bedard
CHECKED: Christopher Sharpe
FILE NO.:
PRJCT NO.: NP000597.0002.00017
DWG DATE: 03/02/2006

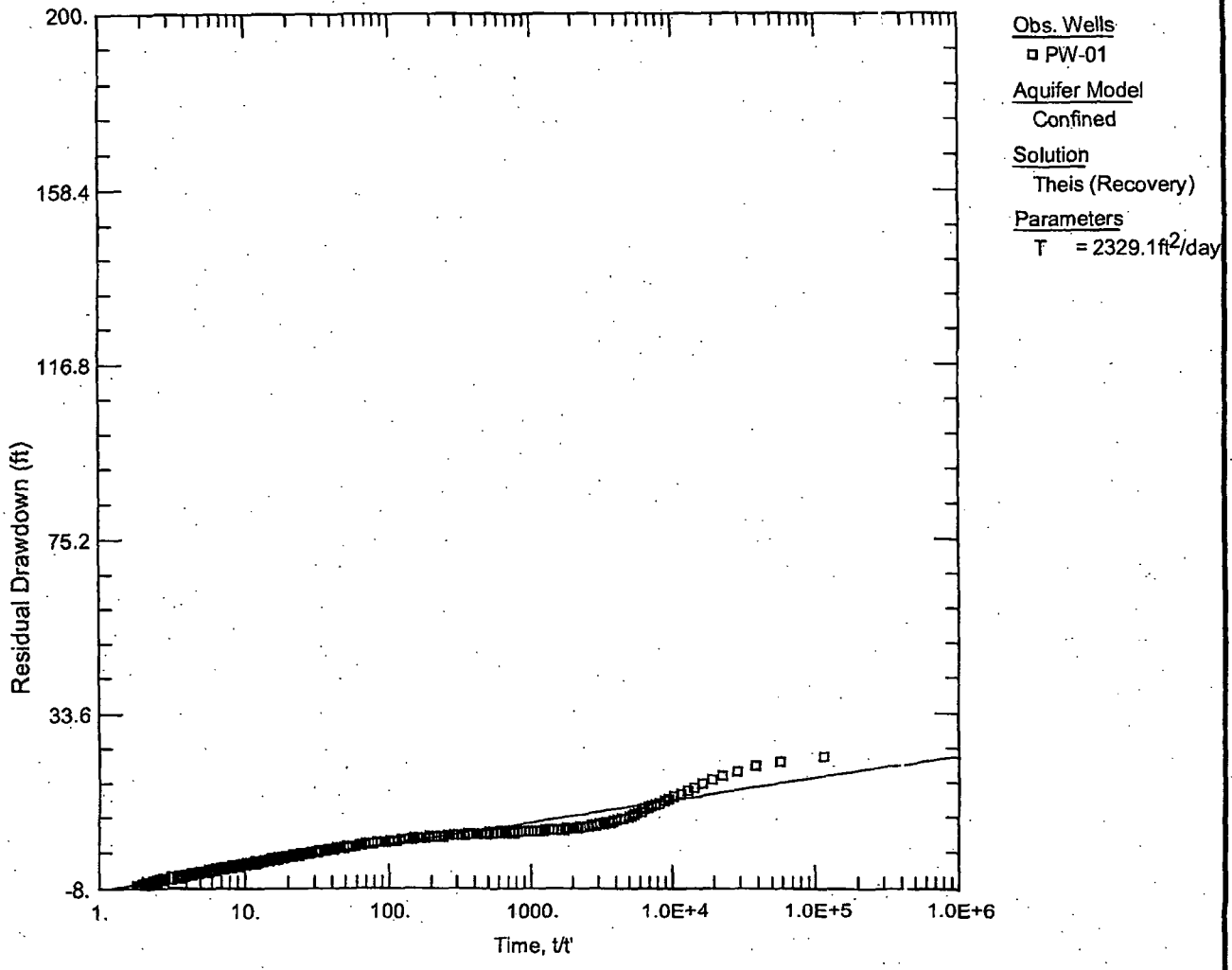

ARCADIS

Pumping Test Analysis
Well PW-1
Recovery Period

AH Bally/Sunbeam Products
Bally Superfund Site, Berks County, PA

FIGURE
E-07

DRAFTER: Matt Wasilewski
APPROVED: Mike Bedard
CHECKED: Christopher Sharpe
FILE NO.:
PRJCT NO.: NP000597.0002.00017
DWG DATE: 03/02/2006

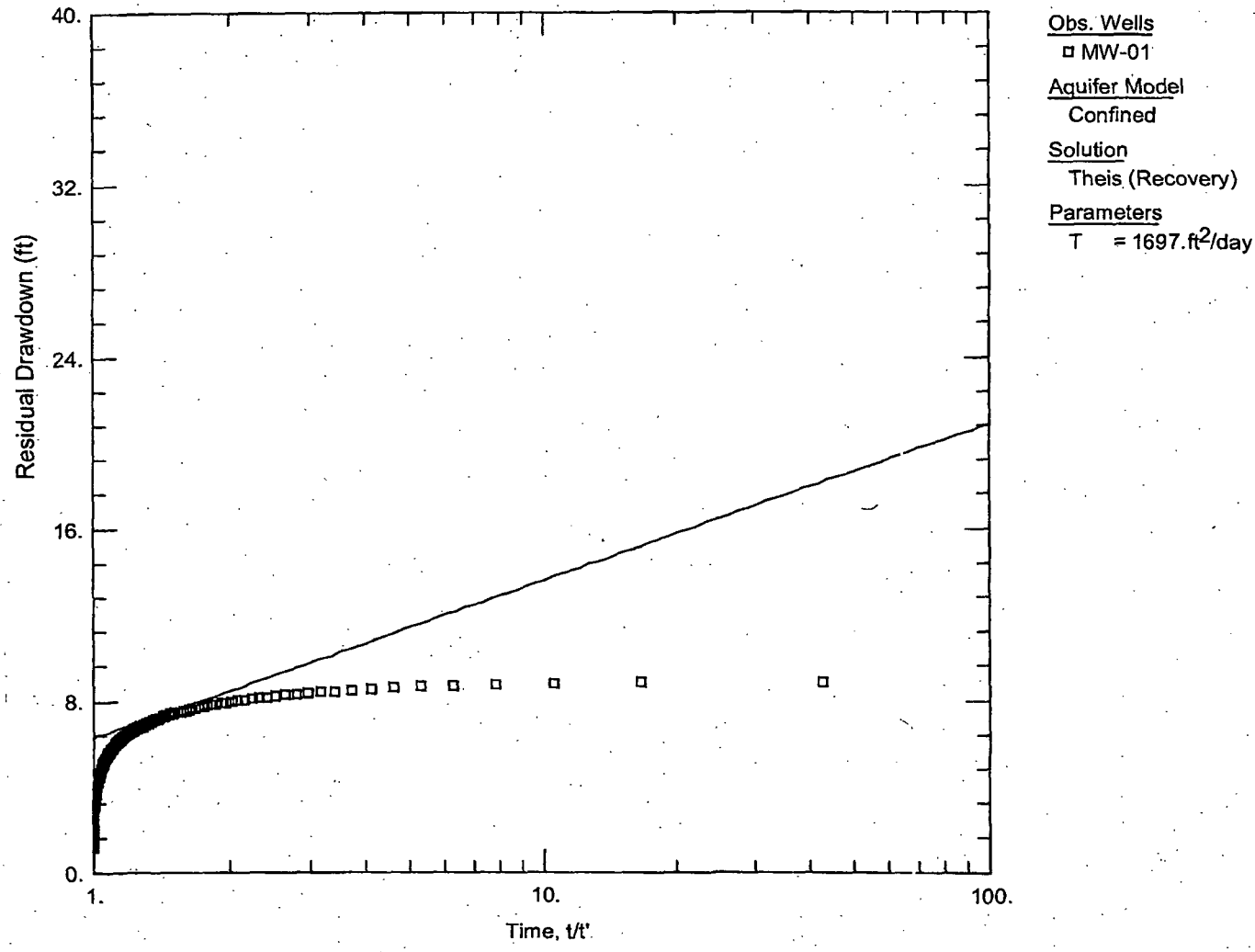

ARCADIS

Pumping Test Analysis
Well MW-1
Recovery Period

AH Bally/Sunbeam Products
Bally Superfund Site, Berks County, PA

FIGURE
E-08

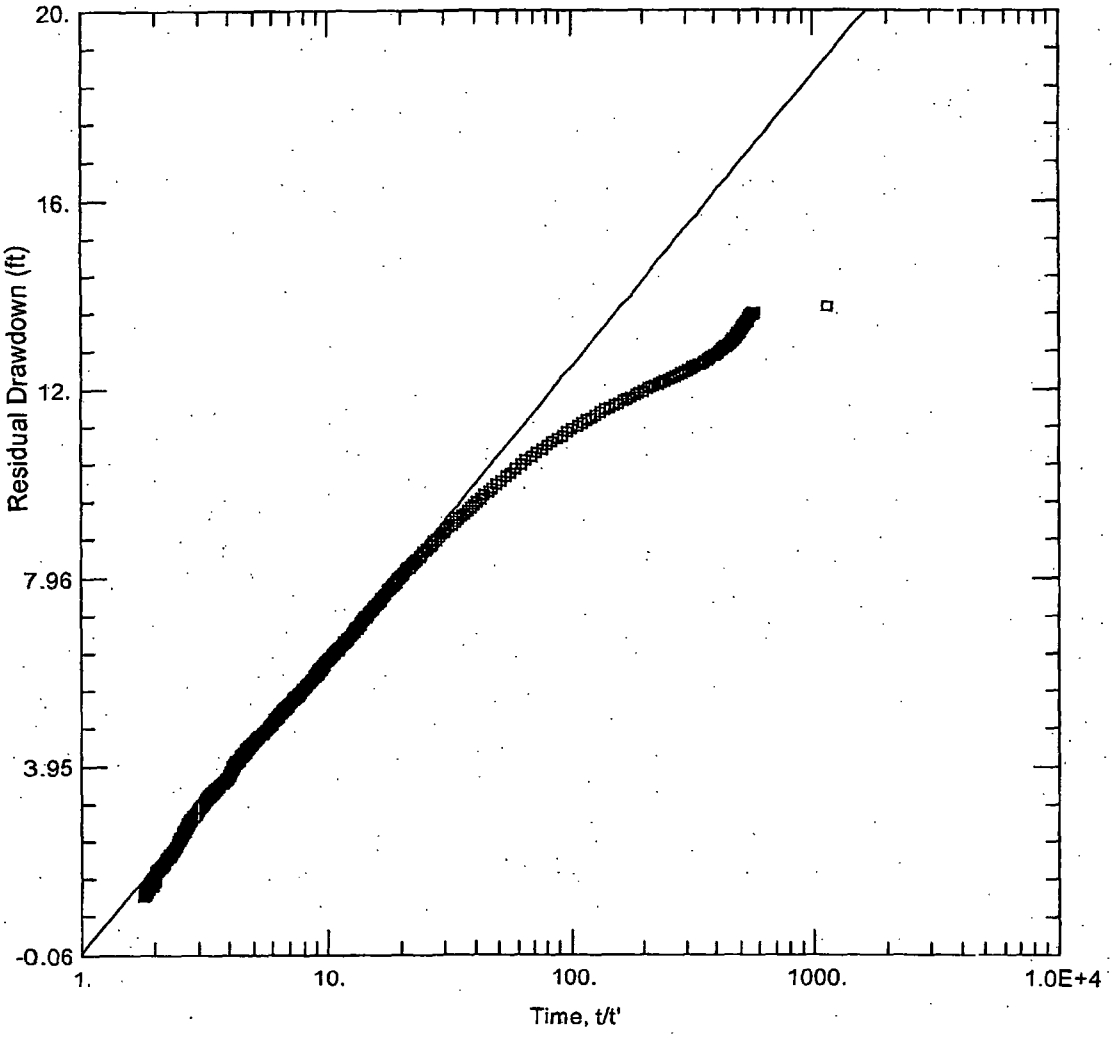

DRAFTER: Matt Wasilewski
APPROVED: Mike Bedard
CHECKED: Christopher Sharpe
FILE NO.:
PRJCT NO.: NP000597.0002.00017
DWG DATE: 03/02/2006

ARCADIS

Pumping Test Analysis
Well MW-2
Recovery Period

AH Bally/Sunbeam Products
Bally Superfund Site, Berks County, PA

FIGURE
E-09

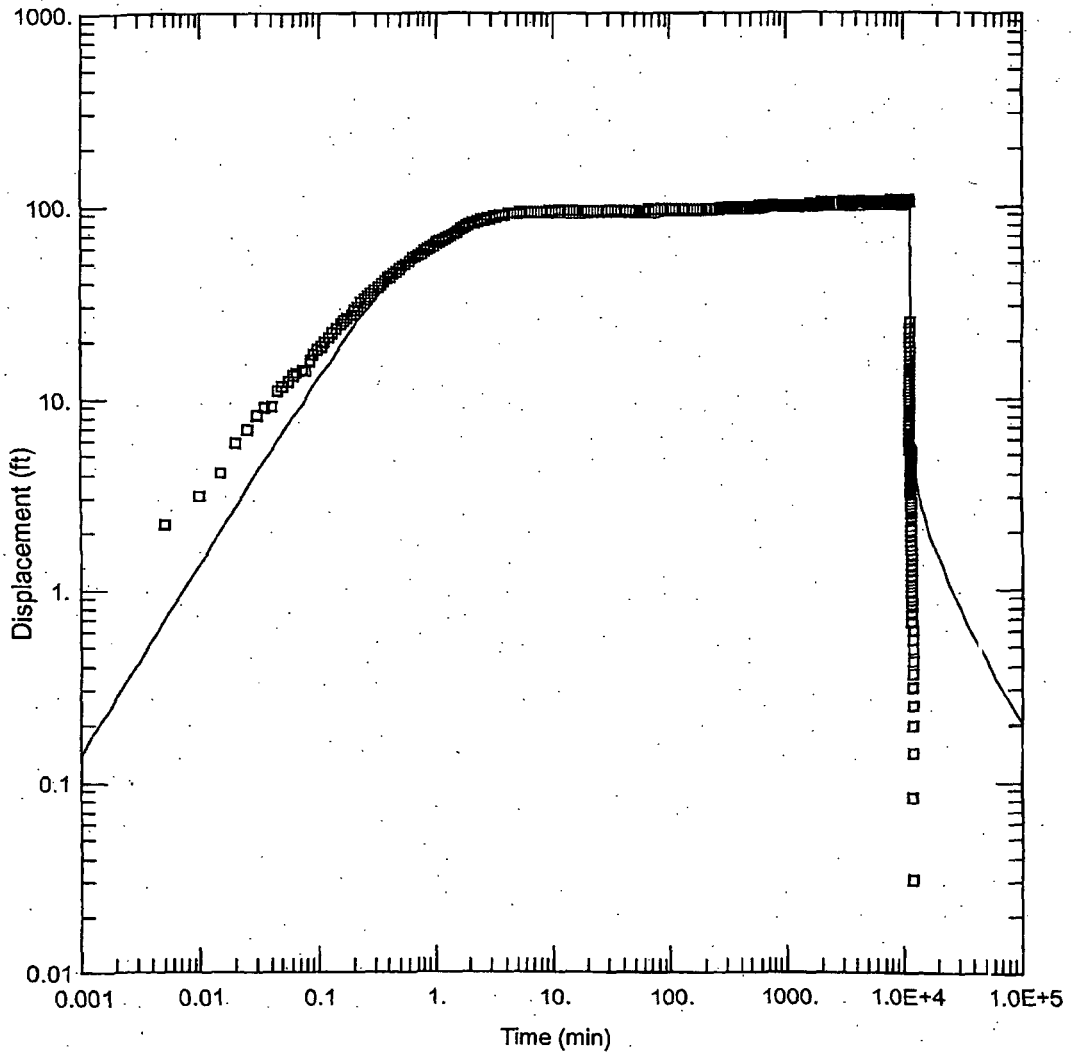

DRAFTER: Matt Wasilewski
APPROVED: Mike Bedard
CHECKED: Christopher Sharpe
FILE NO.:
PRJCT NO.: NP000597.0002.00017
DWG DATE: 03/02/2006

ARCADIS

Pumping Test Analysis
Well PW-1
Combined Pumping and Recovery

AH Bally/Sunbeam Products
Bally Superfund Site, Berks County, PA

FIGURE
E-10

DRAFTER: Matt Wasilewski
APPROVED: Mike Bedard
CHECKED: Christopher Sharpe
FILE NO.:
PRJCT NO.: NP000597.0002.00017
DWG DATE: 03/02/2006

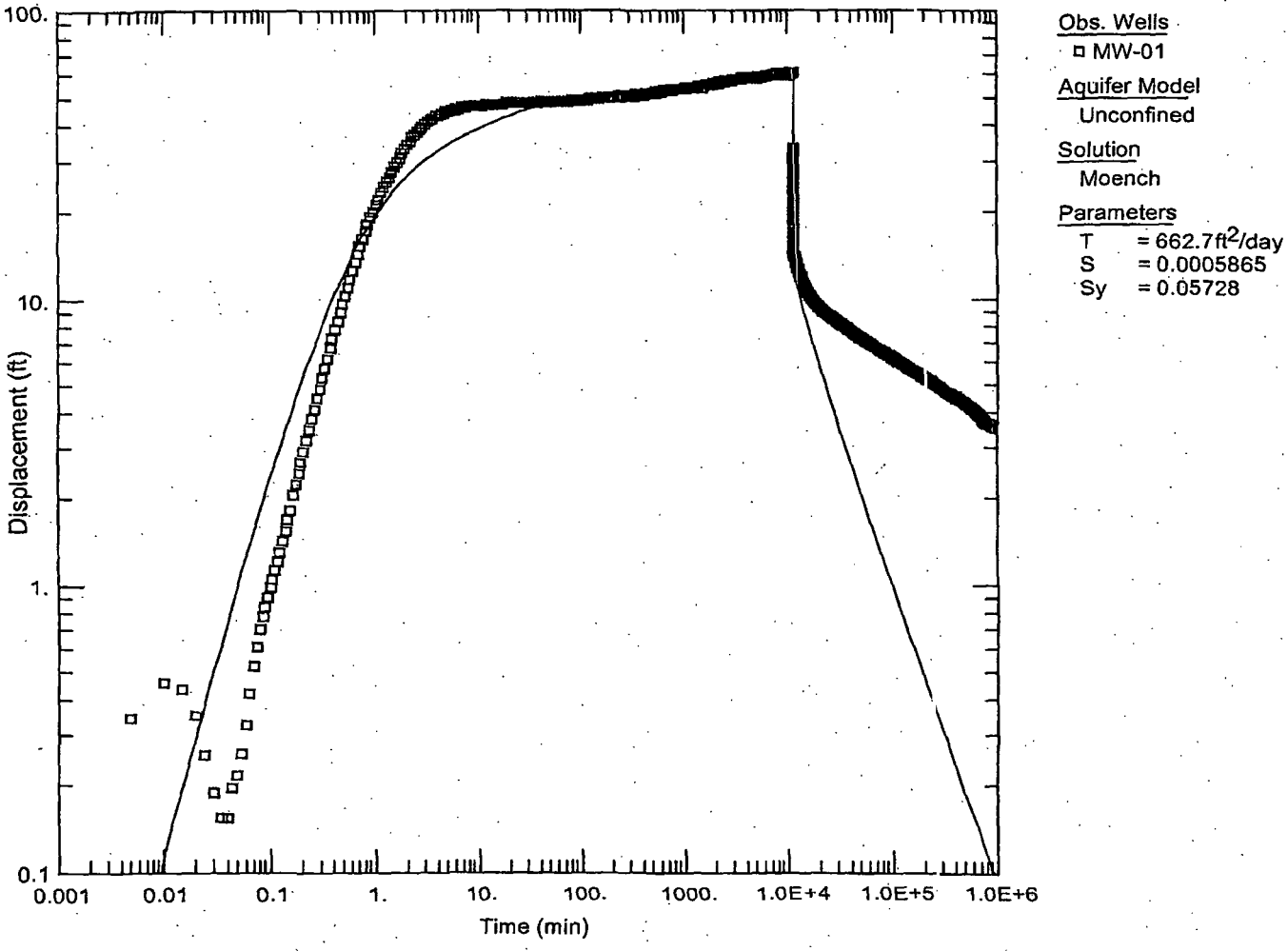

ARCADIS

Pumping Test Analysis
Well MW-1
Combined Pumping and Recovery

AH Bally/Sunbeam Products
Bally Superfund Site, Berks County, PA

FIGURE
E-11

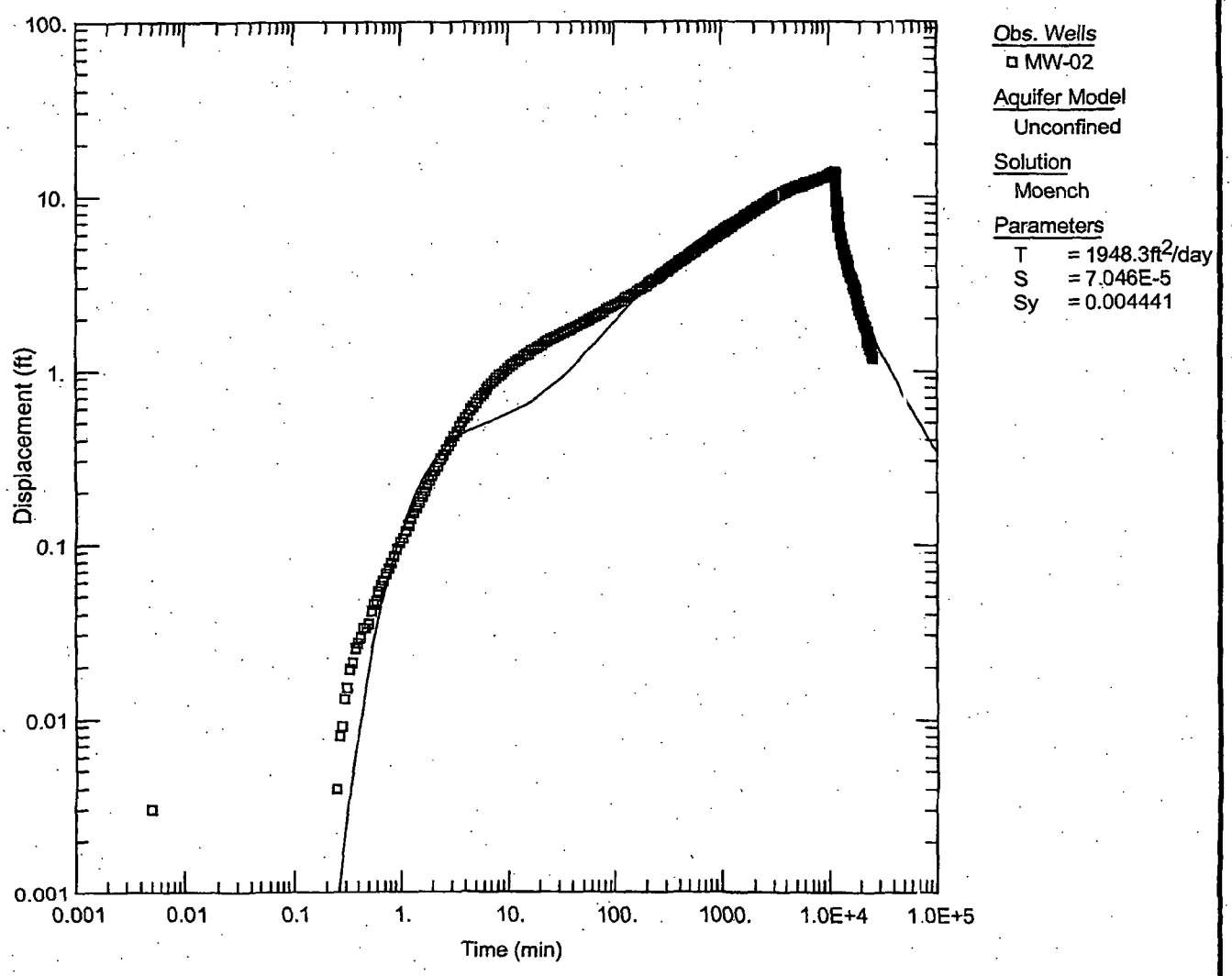

DRAFTER: Matt Wasilewski
APPROVED: Mike Bedard
CHECKED: Christopher Sharpe
FILE NO.:
PRJCT NO.: NP000597.0002.00017
DWG DATE: 03/02/2006

ARCADIS

Pumping Test Analysis
Well MW-2
Combined Pumping and Recovery

AH Bally/Sunbeam Products
Bally Superfund Site, Berks County, PA

FIGURE
E-12

Property Access Agreement of Deed for PW-01 WHPA

RECEIVED
APR 26 2005
VIC MICHELS

PROPERTY ACCESS AGREEMENT

This Property Access ("Agreement") entered into this 5th day of April, 2005 by and among Sunbeam Products, Inc. ("Sunbeam"), the Borough of Bally ("Bally"), and [redacted] ("Owner").

WHEREAS, Sunbeam, a subsidiary of American Household, Inc., is performing a focused feasibility study to identify water supply alternatives for the Bally public water supply system;

WHEREAS, Sunbeam and Bally desire access to the site(s) described in the attached Exhibit A ("Site") for the purposes of investigating the suitability of the Site as the location for a new water supply well system("New Well") for Bally and, if appropriate, constructing the New Well.

WHEREAS, the activities that constitute the necessary or appropriate work to locate, construct and obtain government approvals for the New Well (collectively the "Work") may include, but are not limited, to the following:

a. geophysical investigation activities including sound wave generation (sledgehammer on metal plate, shotgun charge or similar means) and measurement, and small-diameter borehole advancement to bedrock surface (post investigation, any borehole created will be completely filled with a bentonite/soil mixture to surface level grade);

b. installation of a test groundwater well(s);

c. installation of the New Well including, without limitation, a borehole, any necessary additional observation or monitoring points, and associated equipment, structures, access and utilities; and

d. such sampling, tests or other activities as may be required to obtain permits or approvals from any and all governmental agencies with jurisdiction over the New Well;

WHEREAS, a contractor of Sunbeam, ARCADIS G&M, Inc., together with its employees, subcontractors, agents and affiliates ("ARCADIS"), and possibly other contractors or subcontractors of Sunbeam or Bally (collectively with ARCADIS the "Contractors"), have or will be retained to perform the Work at the Site and are granted access to the Site pursuant to the terms of this Agreement;

WHEREAS, Owner is the only legal owner of the property identified in Exhibit "A", including the Locations identified in Exhibit "A", and has the legal authority to grant access as provided in this Agreement;

WHEREAS, Owner desires to facilitate the development of a new drinking water source for the Bally public water supply system and the selection of a location for the New Well by providing access to the Site as provided in this Agreement.

VM

NOW THEREFORE, in consideration of the mutual promises and other valuable consideration, the receipt and adequacy of which are hereby acknowledged, Sunbeam, Bally, and Owner agree as follows:

1. Site Access. Owner hereby grants permission to Sunbeam, Bally and their respective parent, subsidiary and affiliated corporations, municipal authorities, agents and Contractors, including, but not limited to, ARCADIS, to enter Owner's property to access the Site and perform the Work. If tests indicate that Location A identified in Exhibit A is not an acceptable location for a New Well, Owner hereby grants permission to the above parties to access and perform Work at the alternate Locations identified in Exhibit A, in the following order of priority: C, D, B.

2. Agreed Value. If tests indicate an acceptable well, as defined in the agreement entered into on _____among Sunbeam, and Bally (the "Bally Agreement") can be constructed at any of the Sites identified in Exhibit A, Bally will notify Owner in writing. The value for any one of the Sites, each of which is approximately 2.5 acres, is agreed among the parties to be $ to be paid as follows:

a. A non-refundable deposit of $ shall be paid by Bally to the Owner upon execution of this agreement.

b. If tests indicate an acceptable well can be constructed on the Site, Bally will notify Owner in writing, and Bally shall pay an additional non-refundable amount of $ to the Owner.

c. When the New Well is constructed at the Site and Sunbeam, Bally, another governmental entity or an assignee of the foregoing begin operation of the New Well, the balance of the purchase price, $ shall be paid to Owner by Bally.

d. If none of the Sites identified in Exhibit A are acceptable for the New Well, Owner shall be entitled to no payment beyond the $ deposit.

3. Continuing Access to Site. Owner will allow the persons identified in paragraph 1 above, and the operator and its contractors, continuing access over Owner's property to the Site, in order to provide for the permanent operation and maintenance of the New Well in a manner that will satisfy all applicable legal requirements.

4. Access Road. Sunbeam will create one serviceable access drive on the northern or southern side of the property, dependent upon the location of the New Well. For Location A, C or D, this access drive shall be covered with macadam from Route 100 to the well, at a width of 12 feet. For Location B, this access drive shall be covered with macadam for a minimum distance of 350 feet (beginning at Route 100), at a width of 12 feet; the remainder of this access drive shall be 12 feet wide, but may have a gravel surface. ~~The Owner agrees to obtain an easement for such access drive from property owners who own property in the route of the proposed access drive, at no expense to Bally or Sunbeam.~~ Owner agrees to assist to obtain the access drive at no expense to the Owner or any other party to this Agreement.

5. Public Water Supply Access. Bally will provide public water service to four dwellings on the property and shall permit them to connect to the public water supply system at no cost to the homeowners, PROVIDED HOWEVER, that each homeowner shall be responsible for the cost of constructing the water lateral from the homes to the existing Bally water main leaving the pumping station.

6. Cooperation. Bally will cooperate, at no cost to Bally, with an Act 1031 exchange in favor of Owner, if Owner arranges to use the property in a 1031 exchange for tax purposes.

7. Pump Station. The pump station building shall be of masonry construction, shall have windows or faux windows, and shall have a sloped roof with shingles. The building shall have a maximum footprint of approximately 20 feet long by 20 feet wide and shall have a brick exterior. There shall be no fencing associated with the building or its surroundings. Sallie's approval of exterior of building is necessary prior to construction not to be unreasonably withheld.

DRL DML Y.M. VM

8. Release. As consideration for being afforded access to the Site, Sunbeam and Bally hereby waive, release and discharge Owner from all claims, causes of action, or demands that Sunbeam or Bally now has or may hereafter accrue on account of or in any way arising out of any and all known and unknown, or seen and unforeseen bodily and personal injuries or property damage and the consequences thereof resulting, or which may result, from the presence of Sunbeam, Bally or its agents and Contractors, including, but not limited to, ARCADIS, upon the Site or the use of any equipment or procedures while on, entering or leaving the Site. Claims arising out of any hazardous site conditions known to Owner but not disclosed to Sunbeam, Bally or their agents or Contractors and/or negligence or willful misconduct of Owner are excluded from this Release.

9. Data and Reports. Owner understands and agrees that Sunbeam, Bally or their respective agents or Contractors, including but not limited to ARCADIS, do not have any obligation or duty to disclose to Owner any information, data, reports or findings resulting from any activities or investigations on the Site.

10. Cooperation and Communication. Owner agrees to cooperate with Sunbeam and Bally by providing them, upon request, access to information available to Owner related to the suitability of the Site as the location of the New Well or to other present or potential groundwater needs in the vicinity of the Site.

11. Assignability. Owner agrees that Sunbeam and/or Bally may assign their rights and obligations under this Agreement to an affiliated entity without notice to or approval from Owner. This Agreement shall be binding on any assignee of Sunbeam or Bally. This Agreement shall also be binding on any assignee, purchaser or transferee of any of the rights of Owner with respect to the Site. Owner agrees that before assigning, selling or transferring any of its rights with respect to the Site it will first notify the assignee, purchaser or transferee of this Agreement and secure such person's written commitment to be bound by this Agreement.

VM

AR300257

12. Termination. If Sunbeam and Bally do not commence operation of a new well at one of the Locations referred to herein within two years of the date of this Agreement, this Agreement shall terminate. Owner shall be entitled to no payment beyond $ The Parties may agree in writing to extend the term of this Agreement. 12. Counterparts. This Agreement may be executed in several counterparts, each of which shall be deemed an original, but together shall constitute one and the same instrument.

13. Entire Agreement. This Agreement is the entire agreement of the undersigned parties with respect to the subject matter hereof, and all prior discussions, drafts, and writings are specifically superceded by this Agreement.

IN WITNESS WHEREOF, Sunbeam, Bally, and Owner have caused this Agreement to be properly executed by authorized officials as of the date written above:

OWNER:

By:
Its:

Sunbeam Products, Inc.

By: [signature]
Its: VP - Legal

Borough of Bally

By: [signature]
Its: President of Borough Council

14. Bally + Sunbeam agree to assist the owners with whatever water supply that may be on the site and available (prior to final hookup stated in this agreement) if the owners new home is constructed prior to well being in operation.

DRL
DML
LTM
VM

ARCADIS

DRAWN	DATE	PROJECT MANAGER	DEPARTMENT MANAGER
M. WASILEWSKI	2/21/05	M. BEDARD	A. ROBINSON
		LEAD DESIGN PROF. F. LENZO	CHECKED D. McCARTHY
EXHIBIT A PROPOSED WATER SUPPLY WELL LOCATIONS		PROJECT NUMBER NP000597.002	DRAWING NUMBER 1

Copyright © 2005

AR300259

Q	r (ft)
10	100
20	100
30	100
40	100
50	100
60	100
70	100
80	100
90	100
100	100
200	100
300	122
350	134
3000	400
4000	400
5000	400
6000	400
7000	400
8000	400
9000	400
10000	400

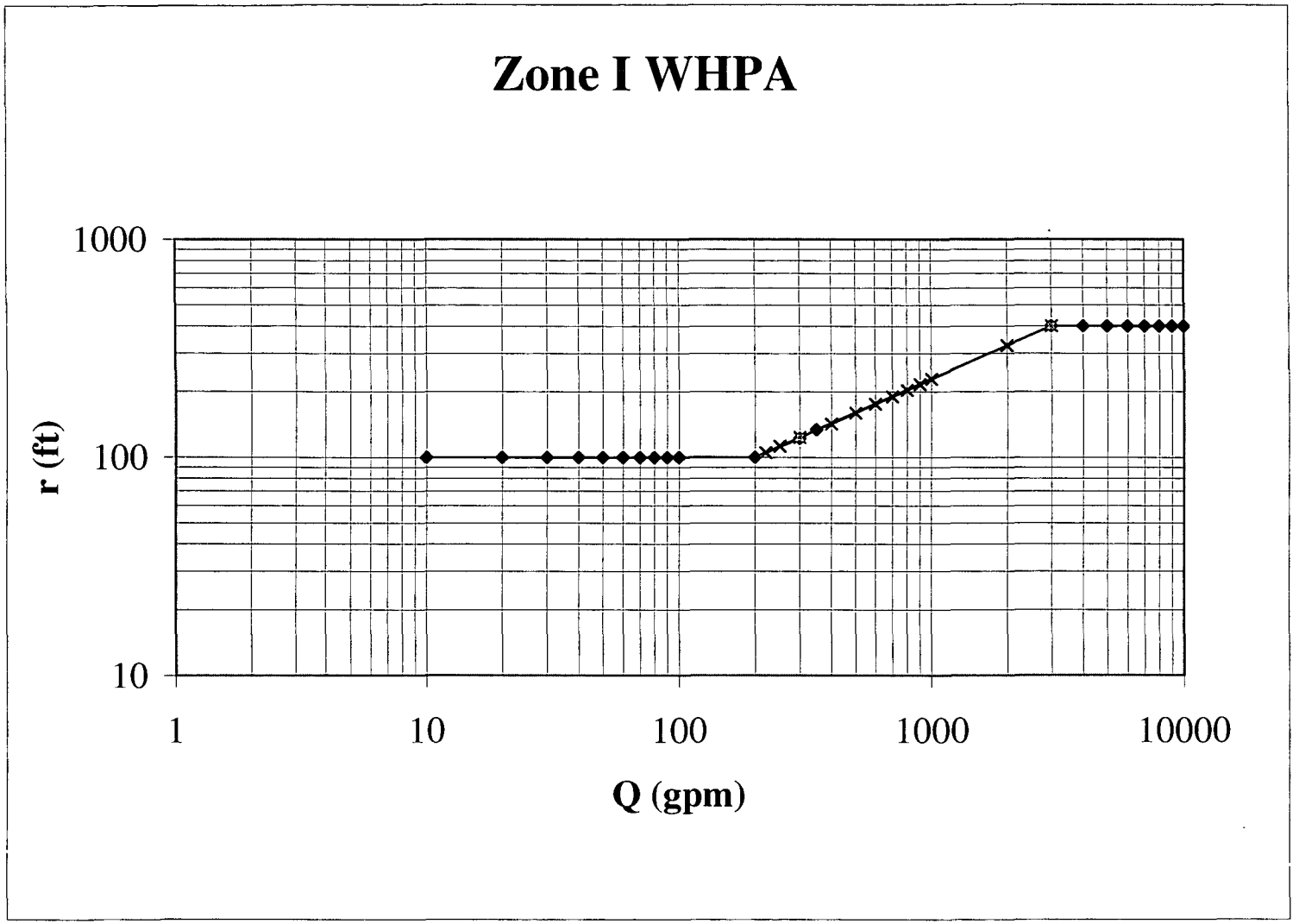

Laboratory Results

Included as PDF on attached CD

LAB ID# 39-401

BENCHMARK ANALYTICS
4777 SAUCON CREEK ROAD
CENTER VALLEY, PA 18034-9004

PHONE (610) 974-8100
FAX (610) 974-8104

SEND DATA TO:

NAME:	ATTN: Chris Sharpe	INV #:	381443-381445
COMPANY:	Arcadis		
ADDRESS:	6 Terry Drive, Suite 300 Newtown, PA 18940	PAGE:	1 OF 10
		PO #:	
PHONE:	(267) 685-1800		
FAX:	(267) 685-1801	PWS ID#:	

TEST REPORT

PROJECT NAME:	#NP000597.0002.00016/NEW SOURCE TESTING	GRAB SAMPLES:	381443-381445
SAMPLED BY:	CLIENT	COMPOSITE SAMPLES:	NONE
LOCATION:	SEE BELOW	DATE RECEIVED BY LAB:	06/29/05
DATE:	06/29/05	TIME RECEIVED BY LAB:	1503
TIME:	0945, 1005, 1025	RECEIVED FOR LAB BY:	J. ALTEMOSE

SAMPLE: TW - A

TEST	RESULT	UNITS	METHOD	INV #	START DATE	START TIME	END DATE	INIT.
TOTAL COLIFORM	21	PER 100 ML	EPA 600-R-00-013	381443	06/30/05	1305	07/01/05	JD
E. COLI	0	PER 100 ML	EPA 600-R-00-013	381443	06/30/05	1305	07/01/05	JD
TOTAL COLIFORM	0	PER 100 ML	EPA 600-R-00-013	381444	06/30/05	1305	07/01/05	JD
E. COLI	0	PER 100 ML	EPA 600-R-00-013	381444	06/30/05	1305	07/01/05	JD
TOTAL COLIFORM	0	PER 100 ML	EPA 600-R-00-013	381445	06/30/05	1305	07/01/05	JD
E. COLI	0	PER 100 ML	EPA 600-R-00-013	381445	06/30/05	1305	07/01/05	JD

REMARKS:

THE ABOVE TEST RESULTS MEET ALL THE REQUIREMENTS OF NELAC.

MANAGER: [signature] DATE: July 14, 2005

LAB ID# 39-401

BENCHMARK ANALYTICS
4777 SAUCON CREEK ROAD
CENTER VALLEY, PA 18034-9004

PHONE (610) 974-8100
FAX (610) 974-8104

SEND DATA TO:

NAME:	ATTN: Chris Sharpe	INV #:	381446-381448
COMPANY:	Arcadis		
ADDRESS:	6 Terry Drive, Suite 300 Newtown, PA 18940	PAGE:	2 OF 10
	TEST REPORT	PO #:	
PHONE:	(267) 685-1800		
FAX:	(267) 685-1801	PWS ID#:	

PROJECT NAME:	#NP000597.0002.00016/NEW SOURCE TESTING	GRAB SAMPLES:	381446-381448
SAMPLED BY:	CLIENT	COMPOSITE SAMPLES:	NONE
LOCATION:	SEE BELOW	DATE RECEIVED BY LAB:	06/29/05
DATE:	06/29/05	TIME RECEIVED BY LAB:	1503
TIME:	0945	RECEIVED FOR LAB BY:	J. ALTEMOSE

SAMPLE: TW - A

TEST	RESULT	UNITS	METHOD	INV #	START DATE	START TIME	END DATE	INIT.
ANTIMONY	<0.0006	MG/L	EPA 200.8	381446	06/30/05	0900	07/07/05	KP
[redacted]ENIC	<0.0006	MG/L	EPA 200.8	381446	06/30/05	0900	07/07/05	KP
[redacted]IUM	0.0135	MG/L	EPA 200.8	381446	06/30/05	0900	07/07/05	KP
BERYLLIUM	<0.0005	MG/L	EPA 200.7	381446	06/30/05	0900	07/06/05	KFW
CADMIUM	<0.0006	MG/L	EPA 200.8	381446	06/30/05	0900	07/07/05	KP
CHROMIUM	<0.004	MG/L	EPA 200.7	381446	06/30/05	0900	07/06/05	KFW
MERCURY	<0.0002	MG/L	EPA 245.1	381446	07/01/05	1100	07/08/05	JAS
NICKEL	<0.002	MG/L	EPA 200.7	381446	06/30/05	0900	07/06/05	KFW
SELENIUM	<0.003	MG/L	EPA 200.8	381446	06/30/05	0900	07/07/05	KP
THALLIUM	<0.0006	MG/L	EPA 200.8	381446	06/30/05	0900	07/07/05	KP
CYANIDE, FREE	<0.003	MG/L	SM#20 4500 CN-C,E	381447	07/07/05	1050	07/08/05	CM
FLUORIDE	0.3	MG/L	SM#20 4500 F-C	381448	06/30/05	0840	06/30/05	SLW

REMARKS:

THE ABOVE TEST RESULTS MEET ALL THE REQUIREMENTS OF NELAC AND RELATE ONLY TO THESE SAMPLES.

MANAGER: Stephanie Oleksa DATE: July 14, 2005

LAB ID# 39-401

BENCHMARK ANALYTICS
4777 SAUCON CREEK ROAD
CENTER VALLEY, PA 18034-9004

PHONE (610) 974-8100
FAX (610) 974-8104

SEND DATA TO:

NAME:	ATTN: Chris Sharpe	INV #:	381446-1
COMPANY:	Arcadis		
ADDRESS:	6 Terry Drive, Suite 300 Newtown, PA 18940	PAGE:	3 OF 10
	TEST REPORT	PO #:	
PHONE:	(267) 685-1801		
FAX:	(267) 685-1801	PWS ID#:	

PROJECT NAME:	#NP000597.0002.00016/NEW SOURCE TESTING	GRAB SAMPLES:	381446-1
SAMPLED BY:	CLIENT	COMPOSITE SAMPLES:	NONE
LOCATION:	SEE BELOW	DATE RECEIVED BY LAB:	06/29/05
DATE:	06/29/05	TIME RECEIVED BY LAB:	1503
TIME:	0945	RECEIVED FOR LAB BY:	J. ALTEMOSE

SAMPLE: TW - A

TEST	RESULT	UNITS	METHOD	INV #	START DATE	START TIME	END DATE	INIT.
LEAD	0.0019	MG/L	EPA 200.8	381446	06/30/05	0900	07/07/05	KP
COPPER	0.031	MG/L	EPA 200.7	381446	06/30/05	0900	07/06/05	KFW
ALUMINUM	<0.025	MG/L	EPA 200.7	381446	06/30/05	0900	07/06/05	KFW
IRON	0.196	MG/L	EPA 200.7	381446	06/30/05	0900	07/06/05	KFW
MANGANESE	0.007	MG/L	EPA 200.7	381446	06/30/05	0900	07/06/05	KFW
SILVER	<0.0006	MG/L	EPA 200.8	381446	06/30/05	0900	07/07/05	KP
ZINC	0.0206	MG/L	EPA 200.8	381446	06/30/05	0900	07/07/05	KP

REMARKS:

THE ABOVE TEST RESULTS MEET ALL THE REQUIREMENTS OF NELAC.

MANAGER: Stephanie Olsen DATE: July 14, 05

AR300264

LAB ID# 39-401

BENCHMARK ANALYTICS
4777 SAUCON CREEK ROAD
CENTER VALLEY, PA 18034-9004

PHONE (610) 974-8100
FAX (610) 974-8104

SEND DATA TO:

NAME:	ATTN: Chris Sharpe	INV #:	381449-381452
COMPANY:	Arcadis		
ADDRESS:	6 Terry Drive, Suite 300 Newtown, PA 18940	PAGE:	4 OF 10
	TEST REPORT	PO #:	
PHONE:	(267) 685-1800		
FAX:	(267) 685-1801	PWS ID#:	

PROJECT NAME:	#NP000597.0002.00016/NEW SOURCE TESTING	GRAB SAMPLES:	381449-381452
SAMPLED BY:	CLIENT	COMPOSITE SAMPLES	NONE
LOCATION:	SEE BELOW	DATE RECEIVED BY LAB:	06/29/05
DATE:	06/29/05	TIME RECEIVED BY LAB:	1503
TIME:	0945	RECEIVED FOR LAB BY:	J. ALTEMOSE

SAMPLE: TW - A

TEST	RESULT	UNITS	METHOD	INV #	START DATE	START TIME	END DATE	INIT.
NITRATE AS N	1.7	MG/L	EPA 353.2	381449	07/01/05	1015	07/01/05	JAS
NITRITE AS N	<0.001	MG/L	SM#20 4500 NO2-B	381449	06/30/05	1200	06/30/05	JAS
pH	7.47 @ 17.6 ° C	UNITS	SM#20 4500 H+-B	381450	06/29/05	1547	06/29/05	DNG
COLOR pH 7.84	<5	UNITS	SM#18 2120 B	381450	06/30/05	1430	06/30/05	JLS
TOTAL DISSOLVED SOLIDS	180	MG/L	SM#20 2540 C	381450	07/05/05	0800	07/06/05	SLW
ALKALINITY	92	MG/L	SM#20 2320 B	381450	07/05/05	1400	07/05/05	JLS
MBAS	<0.025	MG/L	SM#18 5540 C	381451	06/30/05	1300	06/30/05	SK
CHLORIDE	3.1	MG/L	EPA 300.0	381451	07/05/05	1648	07/06/05	JAS
SULFATE	11	MG/L	EPA 300.0	381451	07/05/05	1648	07/06/05	JAS
CALCIUM HARDNESS	110	MG/L	SM#20 3500 Ca-D	381452	07/05/05	1155	07/05/05	JLS

REMARKS:

THE ABOVE TEST RESULTS MEET ALL THE REQUIREMENTS OF NELAC.

MANAGER: Christopher A. Rhea DATE: July 14, 2005

AR300265

LAB ID# 39-401

BENCHMARK ANALYTICS
4777 SAUCON CREEK ROAD
CENTER VALLEY, PA 18034-9004

PHONE (610) 974-8100
FAX (610) 974-8104

SEND DATA TO:
NAME: ATTN: Chris Sharpe
COMPANY: Arcadis
ADDRESS: 6 Terry Drive, Suite 300
Newtown, PA 18940
PHONE: (267) 685-1800
FAX: (267) 685-1801

INV #: 381453
PAGE: 5 OF 10
PO #:
PWS ID#:

TEST REPORT

PROJECT NAME: #NP000597.0002.00016/NEW SOURCE TESTING
SAMPLED BY: CLIENT
LOCATION: SEE BELOW
DATE: 06/29/05
TIME: 0945

GRAB SAMPLES: 381453
COMPOSITE SAMPLES: NONE
DATE RECEIVED BY LAB: 06/29/05
TIME RECEIVED BY LAB: 1503
RECEIVED FOR LAB BY: J. ALTEMOSE

SAMPLE: TW - A

TEST	RESULT	UNITS	METHOD	REG. LEVEL	START DATE	START TIME	END DATE	INIT.
BENZENE	<0.0005	MG/L	EPA 524.2	0.005	06/30/05	0953	06/30/05	DN
CARBON TETRACHLORIDE	<0.0005	MG/L	EPA 524.2	0.005	06/30/05	0953	06/30/05	DN
[illegible]DICHLOROETHANE	<0.0005	MG/L	EPA 524.2	0.005	06/30/05	0953	06/30/05	DN
[illegible]ICHLOROBENZENE	<0.0005	MG/L	EPA 524.2	0.6	06/30/05	0953	06/30/05	DN
PARA-DICHLOROBENZENE	<0.0005	MG/L	EPA 524.2	0.075	06/30/05	0953	06/30/05	DN
1,1-DICHLOROETHYLENE	<0.0005	MG/L	EPA 524.2	0.007	06/30/05	0953	06/30/05	DN
CIS-1,2-DICHLOROETHYLENE	<0.0005	MG/L	EPA 524.2	0.7	06/30/05	0953	06/30/05	DN
TRANS-1,2-DICHLOROETHYLENE	<0.0005	MG/L	EPA 524.2	0.1	06/30/05	0953	06/30/05	DN
DICHLOROMETHANE	<0.0005	MG/L	EPA 524.2	0.005	06/30/05	0953	06/30/05	DN
1,2-DICHLOROPROPANE	<0.0005	MG/L	EPA 524.2	0.005	06/30/05	0953	06/30/05	DN
ETHYLBENZENE	<0.0005	MG/L	EPA 524.2	0.7	06/30/05	0953	06/30/05	DN
MONOCHLOROBENZENE	<0.0005	MG/L	EPA 524.2	0.1	06/30/05	0953	06/30/05	DN
STYRENE	<0.0005	MG/L	EPA 524.2	0.1	06/30/05	0953	06/30/05	DN
TETRACHLOROETHYLENE	<0.0005	MG/L	EPA 524.2	0.005	06/30/05	0953	06/30/05	DN
TOLUENE	<0.0005	MG/L	EPA 524.2	1	06/30/05	0953	06/30/05	DN
1,2,4-TRICHLOROBENZENE	<0.0005	MG/L	EPA 524.2	0.07	06/30/05	0953	06/30/05	DN
1,1,1-TRICHLOROETHANE	<0.0005	MG/L	EPA 524.2	0.2	06/30/05	0953	06/30/05	DN
1,1,2-TRICHLOROETHANE	<0.0005	MG/L	EPA 524.2	0.005	06/30/05	0953	06/30/05	DN
TRICHLOROETHYLENE	<0.0005	MG/L	EPA 524.2	0.005	06/30/05	0953	06/30/05	DN
VINYL CHLORIDE	<0.0005	MG/L	EPA 524.2	0.002	06/30/05	0953	06/30/05	DN
XYLENES (TOTAL)	<0.0005	MG/L	EPA 524.2	10	06/30/05	0953	06/30/05	DN

REMARKS:

THE ABOVE TEST RESULTS MEET ALL THE REQUIREMENTS OF NELAC WITH THE FOLLOWING EXCEPTIONS:
FOR METHOD 524.2, THE SAMPLE pH WAS 4.

MANAGER: [signature] DATE: July 14, 05

LAB ID# 39-401

BENCHMARK ANALYTICS
4777 SAUCON CREEK ROAD
CENTER VALLEY, PA 18034-9004

PHONE (610) 974-8100
FAX (610) 974-8104

SEND DATA TO:

NAME:	ATTN: Chris Sharpe	INV #:	381454
COMPANY:	Arcadis		
ADDRESS:	6 Terry Drive, Suite 300 Newtown, PA 18940	PAGE:	6 OF 10
		PO #:	
PHONE:	(267) 685-1800		
FAX:	(267) 685-1801	PWS ID#:	

TEST REPORT

PROJECT NAME:	#NP000597.0002.00016/NEW SOURCE TEST	GRAB SAMPLES:	381454
SAMPLED BY:	CLIENT	COMPOSITE SAMPLES:	NONE
LOCATION:	SEE BELOW	DATE RECEIVED BY LAB:	06/29/05
DATE:	06/29/05	TIME RECEIVED BY LAB:	1503
TIME:	0945	RECEIVED FOR LAB BY:	J. ALTEMOSE

SAMPLE: TW - A

TEST	RESULTS	UNITS	METHOD	INV #	START DATE	START TIME	END DATE	INIT.
ETHYLENE DIBROMIDE	<0.00001	MG/L	EPA 504.1	381454	06/30/05	1320	06/30/05	TF
ROMOCHLOROPROPANE	<0.00001	MG/L	EPA 504.1	381454	06/30/05	1320	06/30/05	TF

REMARKS:

THE ABOVE TEST RESULTS MEET ALL THE REQUIREMENTS OF NELAC.

MANAGER: Stephanie Olsen DATE: July 14, 05

LAB ID# 39-401

BENCHMARK ANALYTICS
4777 SAUCON CREEK ROAD
CENTER VALLEY, PA 18034-9004

PHONE (610) 974-8100
FAX (610) 974-8104

SEND DATA TO:

NAME:	ATTN: Chris Sharpe	INV #:	381455
COMPANY:	Arcadis		
ADDRESS:	6 Terry Drive, Suite 300 Newtown, PA 18940	PAGE:	7 OF 10
	TEST REPORT	PO #:	
PHONE:	(267) 685-1800		
FAX:	(267) 685-1801	PWS ID#:	

PROJECT NAME:	#NP000597.0002.00016/NEW SOURCE TEST	GRAB SAMPLES:	381455
SAMPLED BY:	CLIENT	COMPOSITE SAMPLES:	NONE
LOCATION:	SEE BELOW	DATE RECEIVED BY LAB:	06/29/05
DATE:	06/29/05	TIME RECEIVED BY LAB:	1503
TIME:	0945	RECEIVED FOR LAB BY:	J. ALTEMOSE

SAMPLE: TW - A

TEST	RESULT	UNITS	METHOD	INV #	START DATE	START TIME	END DATE	INIT.
ALACHLOR	<0.0001	MG/L	EPA 505	381455	07/06/05	1300	07/06/05	MTB
ATRAZINE	<0.001	MG/L	EPA 505	381455	07/06/05	1300	07/06/05	MTB
[redacted]LORDANE	<0.001	MG/L	EPA 505	381455	07/06/05	1300	07/06/05	MTB
[redacted]XACHLOROCYCLOPENTADIENE	<0.00005	MG/L	EPA 505	381455	07/06/05	1300	07/06/05	MTB
LINDANE	<0.00005	MG/L	EPA 505	381455	07/06/05	1300	07/06/05	MTB
METHOXYCHLOR	<0.0005	MG/L	EPA 505	381455	07/06/05	1300	07/06/05	MTB
SIMAZINE	<0.0003	MG/L	EPA 505	381455	07/06/05	1300	07/06/05	MTB

REMARKS:

[redacted] ABOVE TEST RESULTS MEET ALL THE REQUIREMENTS OF NELAC AND RELATE ONLY TO THESE SAMPLES.

MANAGER: Stephanie Allen DATE: July 14, 05

AR300268

LAB ID# 39-401

BENCHMARK ANALYTICS
4777 SAUCON CREEK ROAD
CENTER VALLEY, PA 18034-9004

PHONE (610) 974-8100
FAX (610) 974-8104

SEND DATA TO:

NAME:	ATTN: Chris Sharpe	INV #:	381456-381459
COMPANY:	Arcadis		
ADDRESS	6 Terry Drive, Suite 300 Newtown, PA 18940	PAGE:	8 OF 10
	TEST REPORT	PO #:	
PHONE:	(267) 685-1800		
FAX:	(267) 685-1801	PWS ID#:	

PROJECT NAME:	#NP000597.0002.00016/NEW SOURCE	GRAB SAMPLES:	381456-381459
SAMPLED BY:	CLIENT	COMPOSITE SAMPLES:	NONE
LOCATION:	SEE BELOW	DATE RECEIVED BY LAB:	06/29/05
DATE:	06/29/05	TIME RECEIVED BY LAB:	1503
TIME:	0945	RECEIVED FOR LAB BY:	J. ALTEMOSE

SAMPLE: TW - A

TEST	RESULT	UNITS	METHOD	INV #	START DATE	START TIME	END DATE	INIT.
2,4-D	<0.0005	MG/L	EPA 515.3	381456	07/01/05	0830	07/02/05	TF
PENTACHLOROPHENOL	<0.0003	MG/L	EPA 515.3	381456	07/01/05	0830	07/02/05	TF
PICLORAM	<0.0003	MG/L	EPA 515.3	381456	07/01/05	0830	07/02/05	TF
BENZO(A)PYRENE	<0.0001 B	MG/L	EPA 525.2	381457	07/06/05	0830	07/06/05	TF
DI(2-ETHYLHEXYL)ADIPATE	<0.0006	MG/L	EPA 525.2	381457	07/06/05	0830	07/06/05	TF
DI(2-ETHYLHEXYL)PHTHALATE	<0.0006	MG/L	EPA 525.2	381457	07/06/05	0830	07/06/05	TF
CARBOFURAN	<0.002	MG/L	EPA 531.1	381458	*	*	*	*
OXAMYL	<0.002	MG/L	EPA 531.1	381458	*	*	*	*
ENDOTHALL	<0.009	MG/L	EPA 548	381459	*	*	*	*

BACK UP BOTTLES -

REMARKS:
B= FOR METHOD 525.2, DUE TO MATRIX BIAS SOME SPIKE RECOVERIES WERE OUTSIDE ACCEPTANCE CRITERIA.
SAMPLES WERE SUBCONTRACTED TO ELAB, INC.
THE ABOVE TEST RESULTS MEET ALL THE REQUIREMENTS OF NELAC AND RELATE ONLY TO THESE SAMPLES WITH THE FOLLOWING EXCEPTIONS:
FOR METHOD 525.2, SAMPLE WAS PRESERVED IN LAB.

MANAGER: _____ DATE: July 22, 20__

ELAB, Inc. 8 East Tower Cr., Ormond Beach, FL 32174-8759 **Date:** *20-Jul-05*

Analytical Report

CLIENT: Benchmark Analytics **Lab Order:** F05070006
Project: TW-A

Lab ID: F05070006-001 **Collection Date:** 6/29/2005 9:45:00 AM
Client Sample ID: 381458 **Sample Description:** TW-A **Matrix:** Drinking Water

Analyses	Result	Qual	MDL	RL	Units	DF	Date Analyzed	Batch ID
531.1: CARBAMATES		E531.1	PrepDate: 7/7/2005 5:00:00 PM				Analyst: LMA	
Aldicarb	0.67	U	0.67	2.0	µg/L	1	07/08/05 02:58	R38184
Aldicarb sulfone	0.35	U	0.35	2.0	µg/L	1	07/08/05 02:58	R38184
Aldicarb sulfoxide	0.31	U	0.31	2.0	µg/L	1	07/08/05 02:58	R38184
Carbaryl	0.56	U	0.56	2.0	µg/L	1	07/08/05 02:58	R38184
Carbofuran	0.69	U	0.69	2.0	µg/L	1	07/08/05 02:58	R38184
3-Hydroxycarbofuran	0.65	U	0.65	2.0	µg/L	1	07/08/05 02:58	R38184
Methomyl	0.86	U	0.86	2.0	µg/L	1	07/08/05 02:58	R38184
Oxamyl	0.72	U	0.72	2.0	µg/L	1	07/08/05 02:58	R38184
Surr: Propoxur	107		0		%REC	1	07/08/05 02:58	R38184

Lab ID: F05070006-002 **Collection Date:** 6/29/2005 9:45:00 AM
Client Sample ID: 381459 **Sample Description:** TW-A **Matrix:** Drinking Water

Analyses	Result	Qual	MDL	RL	Units	DF	Date Analyzed	Batch ID
548: ENDOTHALL		E548.1	PrepDate: 7/6/2005 8:30:00 AM				Analyst: AE	
Endothall	4.4	U	4.4	8.0	µg/L	1	07/09/05 15:55	28894

Data Qualifier Code Key: *U Not Detected Above the MDL*

LAB ID# 39-401

BENCHMARK ANALYTICS
4777 SAUCON CREEK ROAD
CENTER VALLEY, PA 18034-9004

PHONE (610) 974-8100
FAX (610) 974-8104

SEND DATA TO:

NAME:	ATTN: Chris Sharpe	INV #:	381460-381461
COMPANY:	Arcadis		
ADDRESS:	6 Terry Drive, Suite 300 Newtown, PA 18940	PAGE:	9 OF 10
	TEST REPORT	PO #:	
PHONE:	(267) 685-1800		
FAX:	(267) 685-1801	PWS ID#:	

PROJECT NAME:	#NP000597.0002.00016/NEW SOURCE TEST	GRAB SAMPLES:	381460-381461
SAMPLED BY:	CLIENT	COMPOSITE SAMPLES:	NONE
LOCATION:	SEE BELOW	DATE RECEIVED BY LAB:	06/29/05
DATE:	06/29/05	TIME RECEIVED BY LAB:	1503
TIME:	0945	RECEIVED FOR LAB BY:	J. ALTEMOSE

SAMPLE: TW - A

TEST	RESULT	UNITS	METHOD	INV #	START DATE	START TIME	END DATE	INIT.
TOTAL TRIHALOMETHANES	<0.0005	MG/L	EPA 524.2	381460	06/30/05	0953	06/30/05	DN
LOROFORM	<0.0005	MG/L	EPA 524.2	381460	06/30/05	0953	06/30/05	DN
OMODICHLOROMETHANE	<0.0005	MG/L	EPA 524.2	381460	06/30/05	0953	06/30/05	DN
DIBROMOCHLOROMETHANE	<0.0005	MG/L	EPA 524.2	381460	06/30/05	0953	06/30/05	DN
BROMOFORM	<0.0005	MG/L	EPA 524.2	381460	06/30/05	0953	06/30/05	DN
TOTAL HALOACETIC ACIDS	<0.0010	MG/L	EPA 552.2	381461	06/30/05	0730	07/05/05	TF
MONOCHLOROACETIC ACID	<0.0030	MG/L	EPA 552.2	381461	06/30/05	0730	07/05/05	TF
MONOBROMOACETIC ACID	<0.0020	MG/L	EPA 552.2	381461	06/30/05	0730	07/05/05	TF
DICHLOROACETIC ACID	<0.0030	MG/L	EPA 552.2	381461	06/30/05	0730	07/05/05	TF
TRICHLOROACETIC ACID	<0.0010	MG/L	EPA 552.2	381461	06/30/05	0730	07/05/05	TF
DIBROMOACETIC ACID	<0.0010	MG/L	EPA 552.2	381461	06/30/05	0730	07/05/05	TF

REMARKS:

THE ABOVE TEST RESULTS MEET ALL THE REQUIREMENTS OF NELAC WITH THE FOLLOWING EXCEPTIONS:
FOR METHOD 524.2, THE SAMPLE pH WAS 4.

MANAGER: Stephanie Olsen DATE: July 14, 05

LAB ID# 39-401

BENCHMARK ANALYTICS
4777 SAUCON CREEK ROAD
CENTER VALLEY, PA 18034-9004

PHONE (610) 974-8100
FAX (610) 974-8104

SEND DATA TO:

NAME:	ATTN: Chris Sharpe	INV #:	381462
COMPANY:	Arcadis		
ADDRESS:	6 Terry Drive, Suite 300 Newtown, PA 18940	PAGE:	10 OF 10
	TEST REPORT	PO #:	
PHONE:	(267) 685-1800		
FAX:	(267) 685-1801	PWS ID#:	

PROJECT NAME:	#NP000597.0002.00016	GRAB SAMPLES:	381462
SAMPLED BY:	CLIENT	COMPOSITE SAMPLES:	NONE
LOCATION:	SEE BELOW	DATE RECEIVED BY LAB:	06/29/05
DATE:	06/29/05	TIME RECEIVED BY LAB:	1503
TIME:	0945	RECEIVED FOR LAB BY:	J. ALTEMOSE

SAMPLE: TW - A

TEST	RESULT	UNCERT.	MDA	UNITS	METHOD	INV #	START DATE	START TIME	END DATE	INIT.
GROSS ALPHA	1.37	± 0.75	2.15	pCi/L	EPA 900.0	381462	07/07/05	0900	07/11/05	JRA
GROSS BETA	1.54	± 1.00	3.30	pCi/L	EPA 900.0	381462	07/07/05	0900	07/11/05	JRA
RADIUM 226	0.14	± 0.05	0.68	pCi/L	EPA 903	381462	07/01/05	1500	07/15/05	DG
RADIUM 228	2.40	± 0.34	0.45	pCi/L	EPA 904	381462	07/05/05	0815	07/07/05	DG
URANIUM	0.60		0.50	µG/L	EPA 200.8	381462	06/30/05	0900	07/05/05	KP
	0.40		0.34	pCi/L	EPA 200.8	381462	06/30/05	0900	07/05/05	KP

REMARKS:

THE ABOVE TEST RESULTS MEET ALL THE REQUIREMENTS OF NELAC AND RELATE ONLY TO THESE SAMPLES.

MANAGER: _____ DATE: _____

CHAIN OF CUSTODY RECORD

Benchmark Analytics
4777 Saucon Creek Road
Center Valley, PA 18034-9004
Phone (610) 974-8100 Fax (610) 974-8104

Benchmark Analytics
114 N. Courtland Street
East Stroudsburg, PA 18301
Phone (570) 421-5122 Fax (570) 421-5707

Attn: Chris Sharpe
Address: Arcadis
6 Terry Drive Suite 300
Newtown, PA 18940
Phone: 267-685-1800
Fax: 267-685-1801

PO Number:

Project Name: NEW SOURCE TESTING # NJP000597.0002.000016

Sampler's Name / Signature:

Site #	Date	Time	G	C	Sample Identification	TOTAL COLIFORM E. COLI	10C METALS + SECONDARY MET.	10C FUN-	10C FLUORIDE	NO3 + NO2	PH TDS	ALKALINITY	MBAS CHLORIDE SULFATE	CALCIUM HARDNESS	Plastic or Glass	Temperature	Volume of Sample	No of Containers	Preservative	Turn Around Time	Inventory #
	6.29.05	945	✓		TW-A	X									P	83 °C	120 mL	1	HNO		381443
		1005				X												1			444
		1025				X											↓	1	↓		445
		945					X										L	1	HNO3		446
		↓						X									500 mL	1	NaOH AA		447
									X								500 mL	1	N		448
										X							500 mL	1	N		449
											X						L	1			450
												X					L	1	↓		451
	↓	↓	↓		↓									X	V	↓	500 mL	1	HNO3		452

Relinquished By: (Sig)

Date: 6.29.05 Time: 1503

Received By: (Sig)

Relinquished By: (Sig)

Date: Time:

Received By: (Sig)

Relinquished By: (Sig)

Date: Time:

Received For Laboratory By: (Sig)

Special Instructions: SECONDARY METALS - Pb Cu Al Fe Mn Ag Zn

PICKUP FEE: Ø

Condition upon arrival: Good

7/14/05 CPFMC - Implemented on 11/11/02

AR300273

Benchmark Analytics
4777 Saucon Creek Road
Center Valley, PA 18034-9004
Phone (610) 974-8100 Fax (610) 974-8104

CHAIN OF CUSTODY RECORD

Benchmark Analytics
114 N. Courtland Street
East Stroudsburg, PA 18301
Phone (570) 421-6122 Fax (570) 421-5707

Attn: Chris Sharpe
Address: Arcadis
6 Terry Dr. Suite 300
Newtown, PA 18940
Phone: 267-685-1800
Fax: 267-685-1801

PO Number:

Project Name: NEW SOURCE TESTING — TMP000591.0002.00016

Sampler's Name / Signature:

Site #	Date	Time	G	C	Sample Identification	EPA 8021 VOCs	EPA 504.1	EPA 505	EPA 515.3	EPA 525.2	EPA 531.1	EPA 548	# Plastic or Glass	Temperature	Volume of Sample	No of Containers	Preservative	Turn Around Time	Inventory #
	6.29.05	945	✓		TW-A	X							G	6.3	40 mL	2	AA HCl		381453
							X							↓		3	Thio		454
								X							↓	3	Thio		455
									X						500 mL	2	Thio		456
										X					L		Na Sulfite HCl		457
											X				500 mL		Thio *		458
			↓									X	↓	↓	500 mL	↓	Thio		459

Relinquished By: (Sig) — Date: 6.29.05 Time: 1503 — Received By: (Sig)

Relinquished By: (Sig) — Date: Time: — Received By: (Sig)

Received For Laboratory By: (Sig)

Special Instructions:

PICKUP FEE: Ø

* Monochloroacetic Acid Buffer

Condition upon arrival: good

7/4/05 CP FAX

Implemented on 11/11/02

Pg 5

Benchmark Analytics
4777 Saucon Creek Road
Center Valley, PA 18034-9004
Phone (610) 974-8100 Fax (610) 974-8104

CHAIN OF CUSTODY RECORD

Benchmark Analytics
114 N. Courtland Street
East Stroudsburg, PA 18301
Phone (570) 421-5122 Fax (570) 421-5707

Attn: Chris Sharpe
Address: Arcadis
6 Terry Dr. Suite 300
Newtown, PA 18740

267-685-1800
Phone:
Fax: 267-685-1801

PO Number:

Project Name: NEW SOURCE TESTING — # 104 000597.0002.00016

Sampler's Name / Signature:

Site #	Date	Time	G	C	Sample Identification	THM	HAA	Gross α Beta	Radium 226	Radium 228	Uranium	Back Up Bottle		(P)lastic or (G)lass	Temperature	Volume of Sample	No. of Containers	Preservative	Turn Around Time	Inventory #
	6-29-05	945	✓		TW-A	X								G	8-3	40 ml	2	AA HCL		381460 (2)
	↓	↓	↓		↓		X							↓	oc	250 ml	1	NH4Cl		461
								X	X	X	X			P	↓	1 gal	1	HNO3*		462
												X		P	↓	1L	1	N		463

Relinquished By: (Sig)	Date:	Time:	Received By: (Sig)
[signature]	6-29-05	1503	Jennifer Attenrose
Relinquished By: (Sig)	Date:	Time:	Received By: (Sig)

Special Instructions:

PICKUP FEE: Ø

* preserved in lab.

F... ...ed For Laboratory By: (Sig)

Condition upon arrival: good

7/4/05 CPFAX –

AR300275

LAB ID# 39-401

BENCHMARK ANALYTICS
4777 SAUCON CREEK ROAD
CENTER VALLEY, PA 18034-9004

PHONE (610) 974-8100
FAX (610) 974-8104

SEND DATA TO:

NAME:	ATTN: Chris Sharpe	INV #:	404410-404412
COMPANY:	Arcadis		
ADDRESS:	6 Terry Drive, Suite 300 Newtown, PA 18940	PAGE:	1 OF 10
		PO #:	
PHONE:	(267) 685-1800		
FAX:	(267) 685-1801	PWS ID#:	

TEST REPORT

PROJECT NAME:	NEW SOURCE TESTING	GRAB SAMPLES:	404410-404412
SAMPLED BY:	CLIENT	COMPOSITE SAMPLES:	NONE
LOCATION:	SEE BELOW	DATE RECEIVED BY LAB:	12/13/05
DATE:	12/13/05	TIME RECEIVED BY LAB:	1545
TIME:	1145	RECEIVED FOR LAB BY:	K. BROWN

SAMPLE: PW-1-121305

TEST	RESULT	UNITS	METHOD	INV #	START DATE	START TIME	END DATE	INIT.
TOTAL COLIFORM	0	PER 100 ML	EPA 600-R-00-013	404410	12/14/05	1300	12/15/05	JD
E. COLI	0	PER 100 ML	EPA 600-R-00-013	404410	12/14/05	1300	12/15/05	JD
TOTAL COLIFORM	0	PER 100 ML	EPA 600-R-00-013	404411	12/14/05	1300	12/15/05	JD
E. COLI	0	PER 100 ML	EPA 600-R-00-013	404411	12/14/05	1300	12/15/05	JD
TOTAL COLIFORM	0	PER 100 ML	EPA 600-R-00-013	404412	12/14/05	1300	12/15/05	JD
E. COLI	0	PER 100 ML	EPA 600-R-00-013	404412	12/14/05	1300	12/15/05	JD

REMARKS:

THE ABOVE TEST RESULTS MEET ALL THE REQUIREMENTS OF NELAC.

MANAGER: [signature] DATE: Dec 28, 2005

AR300276

LAB ID# 39-401

BENCHMARK ANALYTICS
4777 SAUCON CREEK ROAD
CENTER VALLEY, PA 18034-9004

PHONE (610) 974-8100
FAX (610) 974-8104

SEND DATA TO:

NAME:	ATTN: Chris Sharpe	INV #:	404442-404444
COMPANY:	Arcadis		
ADDRESS:	6 Terry Drive, Suite 300 Newtown, PA 18940	PAGE:	2 OF 10
	TEST REPORT	PO #:	
PHONE:	(267) 685-1800		
FAX:	(267) 685-1801	PWS ID#:	

PROJECT NAME:	NEW SOURCE TESTING	GRAB SAMPLES:	404442-404444
SAMPLED BY:	CLIENT	COMPOSITE SAMPLES:	NONE
LOCATION:	SEE BELOW	DATE RECEIVED BY LAB:	12/13/05
DATE:	12/13/05	TIME RECEIVED BY LAB:	1545
TIME:	1145	RECEIVED FOR LAB BY:	K. BROWN

SAMPLE: PW-1-121305

TEST	RESULT	UNITS	METHOD	INV #	START DATE	START TIME	END DATE	INIT.
ANTIMONY	<0.0005	MG/L	EPA 200.8	404442	12/14/05	0810	12/14/05	KP
ARSENIC	0.0006	MG/L	EPA 200.8	404442	12/14/05	0810	12/14/05	KP
BARIUM	0.0120	MG/L	EPA 200.8	404442	12/14/05	0810	12/14/05	KP
BERYLLIUM	<0.0005	MG/L	EPA 200.8	404442	12/14/05	0810	12/14/05	KP
CADMIUM	<0.0005	MG/L	EPA 200.8	404442	12/14/05	0810	12/14/05	KP
CHROMIUM	<0.004	MG/L	EPA 200.7	404442	12/14/05	0810	12/14/05	GR
MERCURY	<0.0002	MG/L	EPA 245.1	404442	12/15/05	1155	12/16/05	KP
NICKEL	<0.002	MG/L	EPA 200.7	404442	12/14/05	0810	12/14/05	GR
SELENIUM	<0.003	MG/L	EPA 200.8	404442	12/14/05	0810	12/14/05	KP
THALLIUM	<0.0005	MG/L	EPA 200.8	404442	12/14/05	0810	12/14/05	KP
CYANIDE, FREE	<0.005	MG/L	SM#20 4500 CN-C,E	404443	12/15/05	0800	12/15/05	CM
FLUORIDE	0.3	MG/L	EPA 300.0	404444	12/14/05	1714	12/15/05	JAS

REMARKS:

THE ABOVE TEST RESULTS MEET ALL THE REQUIREMENTS OF NELAC AND RELATE ONLY TO THESE SAMPLES.

MANAGER: _____ DATE: Dec 28, 05

LAB ID# 39-401

BENCHMARK ANALYTICS
4777 SAUCON CREEK ROAD
CENTER VALLEY, PA 18034-9004

PHONE (610) 974-8100
FAX (610) 974-8104

SEND DATA TO:

NAME:	ATTN: Chris Sharpe	INV #:	404442-1
COMPANY:	Arcadis		
ADDRESS:	6 Terry Drive, Suite 300 Newtown, PA 18940	PAGE:	3 OF 10
	TEST REPORT	PO #:	
PHONE:	(267) 685-1801		
FAX:	(267) 685-1801	PWS ID#:	

PROJECT NAME:	NEW SOURCE TESTING	GRAB SAMPLES:	404442
SAMPLED BY:	CLIENT	COMPOSITE SAMPLES	NONE
LOCATION:	SEE BELOW	DATE RECEIVED BY LAB:	12/13/05
DATE:	12/13/05	TIME RECEIVED BY LAB:	1545
TIME:	1145	RECEIVED FOR LAB BY:	K. BROWN

SAMPLE: PW-1-121305

TEST	RESULT	UNITS	METHOD	INV #	START DATE	START TIME	END DATE	INIT.
LEAD	0.0008	MG/L	EPA 200.8	404442	12/14/05	0810	12/14/05	KP
COPPER	0.004	MG/L	EPA 200.7	404442	12/14/05	0810	12/14/05	GR
ALUMINUM	<0.030	MG/L	EPA 200.7	404442	12/14/05	0810	12/14/05	GR
IRON	0.042	MG/L	EPA 200.7	404442	12/14/05	0810	12/14/05	GR
MANGANESE	<0.002	MG/L	EPA 200.7	404442	12/14/05	0810	12/14/05	GR
SILVER	<0.0006	MG/L	EPA 200.8	404442	12/14/05	0810	12/14/05	KP
ZINC	0.0141	MG/L	EPA 200.8	404442	12/14/05	0810	12/14/05	KP

REMARKS:

THE ABOVE TEST RESULTS MEET ALL THE REQUIREMENTS OF NELAC.

MANAGER: _____ DATE: 12/28/05

AR300278

LAB ID# 39-401

BENCHMARK ANALYTICS
4777 SAUCON CREEK ROAD
CENTER VALLEY, PA 18034-9004

PHONE (610) 974-8100
FAX (610) 974-8104

SEND DATA TO:

NAME:	ATTN: Chris Sharpe	INV #:	404445-404448
COMPANY:	Arcadis		
ADDRESS:	6 Terry Drive, Suite 300 Newtown, PA 18940	PAGE:	4 OF 10
	TEST REPORT	PO #:	
PHONE:	(267) 685-1800		
FAX:	(267) 685-1801	PWS ID#:	

PROJECT NAME:	NEW SOURCE TESTING	GRAB SAMPLES:	404445-404448
SAMPLED BY:	CLIENT	COMPOSITE SAMPLES:	NONE
LOCATION:	SEE BELOW	DATE RECEIVED BY LAB:	12/13/05
DATE:	12/13/05	TIME RECEIVED BY LAB:	1545
TIME:	1145	RECEIVED FOR LAB BY:	K. BROWN

SAMPLE: PW-1-121305

TEST	RESULT	UNITS	METHOD	INV #	START DATE	START TIME	END DATE	INIT.
NITRATE AS N	1.9	MG/L	EPA 353.2	404445	12/16/05	1000	12/16/05	JAS
RITE AS N	<0.001	MG/L	SM#20 4500 NO2-B	404445	12/15/05	0915	12/15/05	JAS
pH	7.88 @ 12.1 ° C	UNITS	SM#20 4500 H+-B	404446	12/13/05	1624	12/13/05	DNG
COLOR @ pH 8.5	5	UNITS	SM#20 2120 B	404446	12/15/05	0843	12/15/05	JLS
TOTAL DISSOLVED SOLIDS	150	MG/L	SM#20 2540 C	404446	12/16/05	0915	12/19/05	SK
ALKALINITY	100	MG/L	SM#20 2320 B	404446	12/14/05	1428	12/14/05	JLS
MBAS	0.036	MG/L	SM#20 5540 C	404447	12/14/05	0830	12/14/05	SK
CHLORIDE	43	MG/L	EPA 300.0	404447	12/14/05	1714	12/15/05	JAS
SULFATE	35	MG/L	EPA 300.0	404447	12/14/05	1714	12/15/05	JAS
CALCIUM HARDNESS	120	MG/L	SM#20 3500 Ca-D	404448	12/14/05	1615	12/14/05	JLS

REMARKS:

THE ABOVE TEST RESULTS MEET ALL THE REQUIREMENTS OF NELAC.

MANAGER: _____ DATE: Dec 28, 05

AR300279

LAB ID# 39-401

BENCHMARK ANALYTICS
4777 SAUCON CREEK ROAD
CENTER VALLEY, PA 18034-9004

PHONE (610) 974-8100
FAX (610) 974-8104

SEND DATA TO:

NAME: ATTN: Chris Sharpe
COMPANY: Arcadis
ADDRESS: 6 Terry Drive, Suite 300
Newtown, PA 18940

PHONE: (267) 685-1800
FAX: (267) 685-1801

TEST REPORT

INV #: 404449
PAGE: 5 OF 10
PO #:
PWS ID#:

PROJECT NAME: NEW SOURCE TESTING
SAMPLED BY: CLIENT
LOCATION: SEE BELOW
DATE: 12/13/05
TIME: 1145

GRAB SAMPLES: 404449
COMPOSITE SAMPLES: NONE
DATE RECEIVED BY LAB: 12/13/05
TIME RECEIVED BY LAB: 1545
RECEIVED FOR LAB BY: K. BROWN

SAMPLE: PW-1-121305

TEST	RESULT	UNITS / METHOD	REG. LEVEL	START DATE	START TIME	END DATE	INIT.
BENZENE	<0.0005	MG/L EPA 524.2	0.005	12/14/05	0929	12/14/05	DN
CARBON TETRACHLORIDE	<0.0005	MG/L EPA 524.2	0.005	12/14/05	0929	12/14/05	DN
[illegible]-DICHLOROETHANE	<0.0005	MG/L EPA 524.2	0.005	12/14/05	0929	12/14/05	DN
[illegible]ICHLOROBENZENE	<0.0005	MG/L EPA 524.2	0.6	12/14/05	0929	12/14/05	DN
PARA-DICHLOROBENZENE	<0.0005	MG/L EPA 524.2	0.075	12/14/05	0929	12/14/05	DN
1,1-DICHLOROETHYLENE	<0.0005	MG/L EPA 524.2	0.007	12/14/05	0929	12/14/05	DN
CIS-1,2-DICHLOROETHYLENE	<0.0005	MG/L EPA 524.2	0.7	12/14/05	0929	12/14/05	DN
TRANS-1,2-DICHLOROETHYLENE	<0.0005	MG/L EPA 524.2	0.1	12/14/05	0929	12/14/05	DN
DICHLOROMETHANE	<0.0005	MG/L EPA 524.2	0.005	12/14/05	0929	12/14/05	DN
1,2-DICHLOROPROPANE	<0.0005	MG/L EPA 524.2	0.005	12/14/05	0929	12/14/05	DN
ETHYLBENZENE	<0.0005	MG/L EPA 524.2	0.7	12/14/05	0929	12/14/05	DN
MONOCHLOROBENZENE	<0.0005	MG/L EPA 524.2	0.1	12/14/05	0929	12/14/05	DN
STYRENE	<0.0005	MG/L EPA 524.2	0.1	12/14/05	0929	12/14/05	DN
TETRACHLOROETHYLENE	<0.0005	MG/L EPA 524.2	0.005	12/14/05	0929	12/14/05	DN
TOLUENE	<0.0005	MG/L EPA 524.2	1	12/14/05	0929	12/14/05	DN
1,2,4-TRICHLOROBENZENE	<0.0005	MG/L EPA 524.2	0.07	12/14/05	0929	12/14/05	DN
1,1,1-TRICHLOROETHANE	<0.0005	MG/L EPA 524.2	0.2	12/14/05	0929	12/14/05	DN
1,1,2-TRICHLOROETHANE	<0.0005	MG/L EPA 524.2	0.005	12/14/05	0929	12/14/05	DN
TRICHLOROETHYLENE	<0.0005	MG/L EPA 524.2	0.005	12/14/05	0929	12/14/05	DN
VINYL CHLORIDE	<0.0005	MG/L EPA 524.2	0.002	12/14/05	0929	12/14/05	DN
XYLENES (TOTAL)	<0.0005	MG/L EPA 524.2	10	12/14/05	0929	12/14/05	DN

REMARKS:

THE ABOVE TEST RESULTS MEET ALL THE REQUIREMENTS OF NELAC AND RELATE ONLY TO THESE SAMPLES WITH THE FOLLOWING EXCEPTIONS:
[illegible] METHOD 524.2, THE SAMPLE pH WAS >2.

MANAGER: Stephanie Olsen DATE: Dec 28, 05

LAB ID# 39-401

BENCHMARK ANALYTICS
4777 SAUCON CREEK ROAD
CENTER VALLEY, PA 18034-9004

PHONE (610) 974-8100
FAX (610) 974-8104

SEND DATA TO:

NAME:	ATTN: Chris Sharpe	INV #:	404450
COMPANY:	Arcadis		
ADDRESS:	6 Terry Drive, Suite 300 Newtown, PA 18940	PAGE:	6 OF 10
		PO #:	
PHONE:	(267) 685-1800		
FAX:	(267) 685-1801	PWS ID#:	

TEST REPORT

PROJECT NAME:	NEW SOURCE TESTING	GRAB SAMPLES:	404450
SAMPLED BY:	CLIENT	COMPOSITE SAMPLES:	NONE
LOCATION:	SEE BELOW	DATE RECEIVED BY LAB:	12/13/05
DATE:	12/13/05	TIME RECEIVED BY LAB:	1545
TIME:	1145	RECEIVED FOR LAB BY:	K. BROWN

SAMPLE: PW-1-121305

TEST	RESULTS	UNITS	METHOD	INV #	START DATE	START TIME	END DATE	INIT.
ETHYLENE DIBROMIDE	<0.00001	MG/L	EPA 504.1	404450	12/13/05	1645	12/13/05	MTB
DIBROMOCHLOROPROPANE	<0.00001	MG/L	EPA 504.1	404450	12/13/05	1645	12/13/05	MTB

REMARKS:

THE ABOVE TEST RESULTS MEET ALL THE REQUIREMENTS OF NELAC AND RELATE ONLY TO THESE SAMPLES.

MANAGER: Stephanie Olya DATE: Dec 28, 05

LAB ID# 39-401

BENCHMARK ANALYTICS
4777 SAUCON CREEK ROAD
CENTER VALLEY, PA 18034-9004

PHONE (610) 974-8100
FAX (610) 974-8104

SEND DATA TO:

NAME:	ATTN: Chris Sharpe	INV #:	404451
COMPANY:	Arcadis		
ADDRESS:	6 Terry Drive, Suite 300 Newtown, PA 18940	PAGE:	7 OF 10
	TEST REPORT	PO #:	
PHONE:	(267) 685-1800		
FAX:	(267) 685-1801	PWS ID#:	

PROJECT NAME:	NEW SOURCE TESTING	GRAB SAMPLES:	404451
SAMPLED BY:	CLIENT	COMPOSITE SAMPLES:	NONE
LOCATION:	SEE BELOW	DATE RECEIVED BY LAB:	12/13/05
DATE:	12/13/05	TIME RECEIVED BY LAB:	1545
TIME:	1145	RECEIVED FOR LAB BY:	K. BROWN

SAMPLE: PW-1-121305

TEST	RESULT	UNITS	METHOD	INV #	START DATE	START TIME	END DATE	INIT.
ALACHLOR	<0.0001	MG/L	EPA 505	404451	12/14/05	1335	12/14/05	MTB
ATRAZINE	<0.001	MG/L	EPA 505	404451	12/14/05	1335	12/14/05	MTB
CHLORDANE	<0.001	MG/L	EPA 505	404451	12/14/05	1335	12/14/05	MTB
HEXACHLOROCYCLOPENTADIENE	<0.00005	MG/L	EPA 505	404451	12/14/05	1335	12/14/05	MTB
LINDANE	<0.00005	MG/L	EPA 505	404451	12/14/05	1335	12/14/05	MTB
METHOXYCHLOR	<0.0005	MG/L	EPA 505	404451	12/14/05	1335	12/14/05	MTB
SIMAZINE	<0.0003	MG/L	EPA 505	404451	12/14/05	1335	12/14/05	MTB

REMARKS:

* ABOVE TEST RESULTS MEET ALL THE REQUIREMENTS OF NELAC AND RELATE ONLY TO THESE SAMPLES.

MANAGER: Stephanie Allyn DATE: Dec 28, 05

AR300282

LAB ID# 39-401

BENCHMARK ANALYTICS
4777 SAUCON CREEK ROAD
CENTER VALLEY, PA 18034-9004

PHONE (610) 974-8100
FAX (610) 974-8104

SEND DATA TO:

NAME:	ATTN: Chris Sharpe	INV #:	404452-404455
COMPANY:	Arcadis		
ADDRESS	6 Terry Drive, Suite 300 Newtown, PA 18940	PAGE:	8 OF 10
	TEST REPORT	PO #:	
PHONE:	(267) 685-1800		
FAX:	(267) 685-1801	PWS ID#:	

PROJECT NAME:	NEW SOURCE TESTING	GRAB SAMPLES:	404452-404455
SAMPLED BY:	CLIENT	COMPOSITE SAMPLES:	NONE
LOCATION:	SEE BELOW	DATE RECEIVED BY LAB:	12/13/05
DATE:	12/13/05	TIME RECEIVED BY LAB:	1545
TIME:	1145	RECEIVED FOR LAB BY:	K. BROWN

SAMPLE: PW-1-121305

TEST	RESULT	UNITS	METHOD	INV #	START DATE	START TIME	END DATE	INIT.
2,4-D	<0.0005	MG/L	EPA 515.3	404452	12/19/05	0910	12/20/05	TF
PENTACHLOROPHENOL	<0.0003	MG/L	EPA 515.3	404452	12/19/05	0910	12/20/05	TF
[redacted]LORAM	<0.0003	MG/L	EPA 515.3	404452	12/19/05	0910	12/20/05	TF
BENZO(A)PYRENE	<0.0001	MG/L	EPA 525.2	404453	12/15/05	0920	12/15/05	TF
DI(2-ETHYLHEXYL)ADIPATE	<0.0006	MG/L	EPA 525.2	404453	12/15/05	0920	12/15/05	TF
DI(2-ETHYLHEXYL)PHTHALATE	<0.0006	MG/L	EPA 525.2	404453	12/15/05	0920	12/15/05	TF
CARBOFURAN	<0.002	MG/L	EPA 531.1	404454	*	*	*	*
OXAMYL	<0.002	MG/L	EPA 531.1	404454	*	*	*	*
ENDOTHALL	<0.009	MG/L	EPA 548	404455	*	*	*	*

REMARKS:
SAMPLES WERE SUBCONTRACTED TO ELAB, INC.
[redacted] ABOVE TEST RESULTS MEET ALL THE REQUIREMENTS OF NELAC AND RELATE ONLY TO THESE SAMPLES
[redacted]H THE FOLLOWING EXCEPTIONS:
FOR METHOD 525.2, SAMPLE WAS PRESERVED IN LAB.

MANAGER: [signature] DATE: 12/28/05

ELAB, Inc. 8 East Tower Cr., Ormond Beach, FL 32174-8759 **Date:** *21-Dec-05*

Analytical Report

CLIENT: Benchmark Analytics **Lab Order:** F05120568
Project: 404454 & 404455

Lab ID: F05120568-001 **Collection Date:** 12/13/2005 11:45:00 AM
Client Sample ID: 404454 **Sample Description:** PW-1 121305 **Matrix:** Drinking Water

Analyses	Result	Qual	MDL	RL	Units	DF	Date Analyzed	Batch ID
531.1: CARBAMATES		**E531.1**	PrepDate:	**12/16/2005 3:00:00**			Analyst: **BC**	
Carbofuran	0.69	U	0.69	2.0	µg/L	1	12/16/05 01:57	R42545
Oxamyl	0.72	U	0.72	2.0	µg/L	1	12/16/05 01:57	R42545
Surr: Propoxur	101		0		%REC	1	12/16/05 01:57	R42545

Lab ID: F05120568-002 **Collection Date:** 12/13/2005 11:45:00 AM
Client Sample ID: 404455 **Sample Description:** PW-1 121305 **Matrix:** Drinking Water

Analyses	Result	Qual	MDL	RL	Units	DF	Date Analyzed	Batch ID
548: ENDOTHALL		**E548.1**	PrepDate:	**12/16/2005 8:30:00**			Analyst: **TKA**	
Endothall	4.4	U	4.4	9.0	µg/L	1	12/20/05 02:37	32437

Data Qualifier Code Key: U Not Detected Above the MDL

LAB ID# 39-401

BENCHMARK ANALYTICS
4777 SAUCON CREEK ROAD
CENTER VALLEY, PA 18034-9004

PHONE (610) 974-8100
FAX (610) 974-8104

SEND DATA TO:

NAME:	ATTN: Chris Sharpe	INV #:	404456-404457
COMPANY:	Arcadis		
ADDRESS:	6 Terry Drive, Suite 300 Newtown, PA 18940	PAGE:	9 OF 10
	TEST REPORT	PO #:	
PHONE:	(267) 685-1800		
FAX:	(267) 685-1801	PWS ID#:	

PROJECT NAME:	NEW SOURCE TESTING	GRAB SAMPLES:	404456-404457
SAMPLED BY:	CLIENT	COMPOSITE SAMPLES:	NONE
LOCATION:	SEE BELOW	DATE RECEIVED BY LAB:	12/13/05
DATE:	12/13/05	TIME RECEIVED BY LAB:	1545
TIME:	1145	RECEIVED FOR LAB BY:	K. BROWN

SAMPLE: PW-1-121305

TEST	RESULT	UNITS	METHOD	INV #	START DATE	START TIME	END DATE	INIT.
TOTAL TRIHALOMETHANES	<0.0005	MG/L	EPA 524.2	404456	12/14/05	0929	12/14/05	DN
LOROFORM	<0.0005	MG/L	EPA 524.2	404456	12/14/05	0929	12/14/05	DN
BROMODICHLOROMETHANE	<0.0005	MG/L	EPA 524.2	404456	12/14/05	0929	12/14/05	DN
DIBROMOCHLOROMETHANE	<0.0005	MG/L	EPA 524.2	404456	12/14/05	0929	12/14/05	DN
BROMOFORM	<0.0005	MG/L	EPA 524.2	404456	12/14/05	0929	12/14/05	DN
TOTAL HALOACETIC ACIDS	<0.0010	MG/L	EPA 552.2	404457	12/15/05	0730	12/17/05	TF
MONOCHLOROACETIC ACID	<0.0030	MG/L	EPA 552.2	404457	12/15/05	0730	12/17/05	TF
MONOBROMOACETIC ACID	<0.0020	MG/L	EPA 552.2	404457	12/15/05	0730	12/17/05	TF
DICHLOROACETIC ACID	<0.0030	MG/L	EPA 552.2	404457	12/15/05	0730	12/17/05	TF
TRICHLOROACETIC ACID	<0.0010	MG/L	EPA 552.2	404457	12/15/05	0730	12/17/05	TF
DIBROMOACETIC ACID	<0.0010	MG/L	EPA 552.2	404457	12/15/05	0730	12/17/05	TF

REMARKS:

THE ABOVE TEST RESULTS MEET ALL THE REQUIREMENTS OF NELAC AND RELATE ONLY TO THESE SAMPLES.
WITH THE FOLLOWING EXCEPTIONS:
R METHOD 524.2, THE SAMPLE pH WAS >2.

MANAGER: Stephanie O'Neil DATE: Dec 22, 05

AR300285

LAB ID# 39-401

BENCHMARK ANALYTICS
4777 SAUCON CREEK ROAD
CENTER VALLEY, PA 18034-9004

PHONE (610) 974-8100
FAX (610) 974-8104

SEND DATA TO:

NAME:	ATTN: Chris Sharpe	INV #:	404458
COMPANY:	Arcadis		
ADDRESS:	6 Terry Drive, Suite 300 Newtown, PA 18940	PAGE:	10 OF 10
	TEST REPORT	PO #:	
PHONE:	(267) 685-1800		
FAX:	(267) 685-1801	PWS ID#:	

PROJECT NAME:	NEW SOURCE TESTING	GRAB SAMPLES:	404458
SAMPLED BY:	CLIENT	COMPOSITE SAMPLES:	NONE
LOCATION:	SEE BELOW	DATE RECEIVED BY LAB:	12/13/05
DATE:	12/13/05	TIME RECEIVED BY LAB:	1545
TIME:	1145	RECEIVED FOR LAB BY:	K. BROWN

SAMPLE: PW-1-121305

TEST	RESULT	UNCERT.	MDA	UNITS	METHOD	INV #	START DATE	START TIME	END DATE	INIT.
GROSS ALPHA	2.33	± 0.66	1.60	pCi/L	EPA 900.0	404458	12/16/05	0815	12/19/05	JRA
GROSS BETA	1.22	± 0.69	2.27	pCi/L	EPA 900.0	404458	12/16/05	0815	12/19/05	JRA
RADIUM 226	0.07	± 0.05	0.54	pCi/L	EPA 903	404458	12/14/05	0830	12/27/05	JRA
RADIUM 228	0.49	± 0.49	0.52	pCi/L	EPA 904	404458	12/20/05	0800	12/22/05	DG
URANIUM	0.92		0.50	µG/L	EPA 200.8	404458	12/14/05	0810	12/15/05	KP
	0.62		0.34	pCi/L	EPA 200.8	404458	12/14/05	0810	12/15/05	KP

REMARKS:

THE ABOVE TEST RESULTS MEET ALL THE REQUIREMENTS OF NELAC AND RELATE ONLY TO THESE SAMPLES.

MANAGER: Stephanie Thea DATE: Dec 28, 2005

AR300286

CHAIN OF CUSTODY RECORD

Benchmark Analytics
4777 Saucon Creek Road
Center Valley, PA 18034-9004
Phone (610) 974-8100 Fax (610) 974-8104

Benchmark Analytics
114 N. Courtland Street
East Stroudsburg, PA 18301
Phone (570) 421-5122 Fax (570) 421-5707

Attn: Christopher Sharpe
Address: Arcadis
6 Terry Dr. Suite 300
Newtown, PA 18940

Phone: 267-685-1800
Fax: 267-685-1801

PO Number:

Project Name: NEW SOURCE TESTING

Sampler's Name / Signature:

Site #	Date	Time	G	C	Sample Identification	TOTAL COLIFORM E COLI	10C METALS + SECONDARY MET.	10C FCN-	10C FLUORIDE	NO3 + NO2 -	PH COLOR TDS ALKALINITY	MBAS CHLORIDE SULFATE	CALCIUM HARDNESS	(P)lastic or (G)lass	Temperature	Volume of Sample	No of Containers	Preservative	Turn Around Time	Inventory #
	12.13.05	1145	✓		PW-1-121305	X								P	4.7 °C	120 mL	1	THIO	5T	404410
			✓			X											1			404411
			✓			X										↓	1	↓		404412
			✓				X									L	1	HNO3		404442 (C)
			✓					X								500 mL	1	NaOH AA		404443
			✓						X							500 mL	1	N		404444
			✓							X						500 mL	1	N		404445
			✓								X					L	1			404446
			✓									X				L	1	↓		404447
	↓	↓	✓		↓								X	V	↓	500 mL	1	HNO3	↓	404448

Relinquished By: (Sig)	Date:	Time:	Received By: (Sig)
	12-13-05	1545	Kim Brown
Relinquished By: (Sig)	Date:	Time:	Received By: (Sig)
Relinquished By: (Sig)	Date:	Time:	Received For Laboratory By: (Sig)

Special Instructions: SECONDARY METALS- Pb Cu Al Fe Mn Ag Zn

PICKUP FEE: 0

Condition upon arrival: cool in ice

AR300287

Implemented on 11/11/02

CHAIN OF CUSTODY RECORD

Benchmark Analytics
4777 Saucon Creek Road
Center Valley, PA 18034-9004
Phone (610) 974-8100 Fax (610) 974-8104

Benchmark Analytics
114 N. Courtland Street
East Stroudsburg, PA 18301
Phone (570) 421-5122 Fax (570) 421-5707

Attn: Christopher Sharpe
Address: Arcadis
6 Terry Dr. Suite 300
Newtown, PA 18940

Phone: 267-685-1800
Fax: 267-685-1801

Sampler's Name / Signature:

PO Number:

Project Name: NEW SOURCE TESTING

Site #	Date	Time	G	C	Sample Identification	21 VOCs	EPA 504.1	EPA 505	EPA 515.3	EPA 525.2	EPA 531.1	EPA 548		(P)lastic or (G)lass	Temperature	Volume of Sample	No. of Containers	Preservative	Turn Around Time	Inventory #
	12.13.05	1145	✓		PW-1 - 121305	X								G	4.9	40 mL	2	AA HCl	5	404449
			✓				X									C	3	thio		404450
			✓					X								↓	3	thio		404451
			✓						X							50 mL	2	thio		404452
			✓							X						L		Na Sulfite HCl		404453
			✓								X					L		thio *		404454
			✓									X		↓	↓	50 mL	1	thio	1	404455

Relinquished By: (Sig)	Date:	Time:	Received By: (Sig)
	12.13.05	1545	Kevin Brown
Relinquished By: (Sig)	Date:	Time:	Received By: (Sig)
Relinquished By: (Sig)	Date:	Time:	Received For Laboratory By: (Sig)

Special Instructions:

PICKUP FEE: 0

* Monochloroacetic Acid Buffer

Condition upon arrival: Iced on Ice

Implemented on 11/11/02

Benchmark Analytics 4777 Saucon Creek Road Center Valley, PA 18034-9004 Phone (610) 974-8100 Fax (610) 974-8104	CHAIN OF CUSTODY RECORD	Benchmark Analytics 114 N. Courtland Street East Stroudsburg, PA 18301 Phone (570) 421-5122 Fax (570) 421-5707

Attn: Christopher Sharpe
Address: 6 Terry Drive Suite 300
Newtown, PA 18940

Phone: 267-685-1800
Fax: 267-685-1801

PO Number:

Project Name: NEW SOURCE TESTING

Sampler's Name / Signature:

Site	Date	Time	G	C	Sample Identification	TTHM	HAA	Gross α Beta	Radium 226	Radium 228	Uranium	Backup Bottle		Plastic or Glass	Temperature	Volume of Sample	No. of Containers	Preservative	Turn Around Time	Inventory #
	12-13-05	1145	✓		PW-1 - 121305	X								G	4.7	40 mL	2	AA HCl	5	404456
		1145	✓				X							P		250 mL	1	NH4Cl		404457
		1145	✓					X	X	X	X			P		1 gal	1	HNO3*		404458
	↓	1145	✓		↓							X		P	↓	125	2	N	↓	404459

Relinquished By: (Sig)	Date:	Time:	Received By: (Sig)
	12-13-05	1545	Kim Brown
Relinquished By: (Sig)	Date:	Time:	Received By: (Sig)

Special Instructions:

PICKUP FEE: 0

* preserved in lab.

Received For Laboratory By: (Sig)

Condition upon arrival:

AR300289

Implemented on 11/11/02

BENCHMARK ANALYTICS
4777 SAUCON CREEK ROAD
CENTER VALLEY, PA 18034-9004

PHONE (610) 974-8100
FAX (610) 974-8104

INVOICE

INVENTORY # 404410-404412
404442-404458

NAME: Ms Cindy Perez
COMPANY: Arcadis
ADDRESS: 6 Terry Drive, Suite 300
Newtown, PA 18940

DATE: 28-Dec-05

PO #

DATE DUE: 27-Jan-06

TEST	UNIT FEE	NUMBER OF SAMPLES	TOTAL
NEW SOURCE TESTING			
21 VOC'S	$100.00	1	$100.00
IOC'S	$300.00	1	$300.00
TAL COLIFORM	$25.00	3	$75.00
C'S			
EPA 504.1	$70.00	1	$70.00
EPA 505	$140.00	1	$140.00
EPA 515.3	$175.00	1	$175.00
EPA 525.2	$300.00	1	$300.00
EPA 531.1	$175.00	1	$175.00
EPA 548	$150.00	1	$150.00
GROSS ALPHA, BETA	$45.00	1	$45.00
SECONDARY CONTAMINANTS	$200.00	1	$200.00
TTHM	$50.00	1	$50.00
EPA 552.2	$100.00	1	$100.00
FED EX SHIPMENT FEE	$25.00	1	$25.00
RADIUM 226	$75.00	1	$75.00
RADIUM 228	$80.00	1	$80.00
URANIUM	$75.00	1	$75.00

LOCATION & DATE:
PW-1-121305
12/13/05
PLEASE REFERENCE THE INVENTORY NUMBERS ON YOUR CHECK.

TOTAL $2,135.00

NK YOU FOR USING OUR SERVICES

SEEWALD LABORATORIES, INC.

ENVIRONMENTAL & AGRICULTURAL TESTING

1403 WEST FOURTH STREET • WILLIAMSPORT, PA 17701

ESTABLISHED 1939

ARCADIS G&M
6 TERRY DRIVE
NEWTOW, PA 18940
ATTN: CHRIS SHARPE

DATE: 06/29/05

SAMPLE ID: TW-A AH BALLY

PARTICULATE	# OBSERVED	RATING	RISK FACTOR
DIATOMS	0	N.S.	0
ALGAE	0	N.S.	0
INSECT PARTS/CRUSTACEA	0	N.S.	0
ROTIFERS	0	N.S.	0
PLANT DEBRIS	0	N.S..	0
COCCIDIAN OOCYSTES	0	N.S.	0
GIARDIA	0	N.S.	0

NOTE: N.S = NOT SIGNIFICANT

TOTAL RISK FACTOR: < 9

LOW RISK OF SURFACE WATER INFLUENCE

ERIC A. FISCHER

SEEWALD LABORATORIES INC.

(570) 326-4001 • FAX: (570) 326-0399 • www.seewaldlabs.com • E-mail: seewald@mail.csrlink.net

ESTABLISHED 1939

SEEWALD LABORATORIES, INC.

ENVIRONMENTAL & AGRICULTURAL TESTING

1403 WEST FOURTH STREET • WILLIAMSPORT, PA 17701

ARCADIS G & M
6 TERRY DRIVE
NEWTOWN, PA 18940
ATTN: CHRIS SHARPE

DATE: 12/13/05

SAMPLE ID: PW-1-121305
BALLY -NP000597

PARTICULATE	# OBSERVED	RATING	RISK FACTOR
DIATOMS	0	N.S.	0
ALGAE	0	N.S.	0
INSECT PARTS/CRUSTACEA	0	N.S.	0
ROTIFERS	0	N.S.	0
PLANT DEBRIS	0	N.S..	0
COCCIDIAN OOCYSTES	0	N.S.	0
GIARDIA	0	N.S.	0

NOTE: N.S = NOT SIGNIFICANT

TOTAL RISK FACTOR: < 9

LOW RISK OF SURFACE WATER INFLUENCE

ERIC A. FISCHER

SEEWALD LABORATORIES INC.

ANALYTICAL REPORT

Job Number: 680-5463-1

SDG Number: BAL5463

Job Description: Arcadis G&M-Newtown/BALLY

For:

Arcadis G & M
6 Terry Drive
STE 300
Newtown, PA 18940

Attention: Mr. Christopher Sharpe



Abbie Page
Project Manager I
apage@stl-inc.com
08/08/2005

METHOD SUMMARY

Client: Arcadis G & M

Job Number: 680-5463-1
Sdg Number: BAL5463

Description	Lab Location	Method	Preparation Method
Matrix: Water			
Purgeable Organic Compounds by GC/MS	STL-SAV	40CFR136A 624	
Semivolatile Compounds by Gas Chromatography/Mass Spectrometry (GC/MS)	STL-SAV	SW846 8270C	
Continuous Liquid-Liquid Extraction	STL-SAV		SW846 3520C

LAB REFERENCES:

STL-SAV = STL-Savannah

METHOD REFERENCES:

40CFR136A - "Methods for Organic Chemical Analysis of Municipal Industrial Wastewater", 40CFR, Part 136, Appendix A, October 26, 1984 and subsequent revisions.

SW846 - "Test Methods For Evaluating Solid Waste, Physical/Chemical Methods", Third Edition, November 1986 And Its Updates.

SAMPLE SUMMARY

Client: Arcadis G & M

Job Number: 680-5463-1
Sdg Number: BAL5463

Lab Sample ID	Client Sample ID	Client Matrix	Date/Time Sampled	Date/Time Received
680-5463-1	TW-A	Water	06/29/2005 0945	06/30/2005 0908
680-5463-2	Trip Blank	Water	06/29/2005 0000	06/30/2005 0908

Client: Arcadis G & M

Job Number: 680-5463-1
Sdg Number: BAL5463

Client Sample ID: TW-A

Lab Sample ID: 680-5463-1
Client Matrix: Water

Date Sampled: 06/29/2005 0945
Date Received: 06/30/2005 0908

624 Purgeable Organic Compounds by GC/MS

Method: 624
Preparation: N/A
Dilution: 1.0
Date Analyzed: 07/11/2005 1030
Date Prepared: N/A

Analysis Batch: 680-15653

Instrument ID: GC/MS Volatiles - B
Lab File ID: b9691.d
Initial Weight/Volume: 5 mL
Final Weight/Volume: 5 mL

Analyte	Result (ug/L)	Qualifier	MDL	RL
Benzene	1.0	U	0.27	1.0
Dichlorobromomethane	1.0	U	0.59	1.0
Bromoform	1.0	U	0.084	1.0
Bromomethane	1.0	U	0.34	1.0
Carbon tetrachloride	1.0	U	0.22	1.0
Chlorobenzene	1.0	U	0.49	1.0
Chloroethane	1.0	U	0.67	1.0
2-Chloroethyl vinyl ether	1.0	U	1.3	1.0
Chloroform	1.0	U	0.64	1.0
Chloromethane	1.0	U	0.68	1.0
Chlorodibromomethane	1.0	U	0.10	1.0
1,2-Dichlorobenzene	1.0	U	0.15	1.0
1,3-Dichlorobenzene	1.0	U	0.11	1.0
1,4-Dichlorobenzene	1.0	U	0.10	1.0
1,1-Dichloroethane	1.0	U	0.24	1.0
1,2-Dichloroethane	1.0	U	0.46	1.0
1,1-Dichloroethene	1.0	U	0.83	1.0
trans-1,2-Dichloroethene	1.0	U	0.40	1.0
1,2-Dichloropropane	1.0	U	0.41	1.0
cis-1,3-Dichloropropene	1.0	U	0.42	1.0
trans-1,3-Dichloropropene	1.0	U	0.60	1.0
Ethylbenzene	1.0	U	0.35	1.0
Methylene Chloride	5.0	U	0.72	5.0
1,1,2,2-Tetrachloroethane	1.0	U	0.50	1.0
Tetrachloroethene	1.0	U	0.50	1.0
Toluene	1.0	U	0.34	1.0
1,1,1-Trichloroethane	1.0	U	0.43	1.0
1,1,2-Trichloroethane	1.0	U	0.14	1.0
Trichloroethene	1.0	U	0.39	1.0
Trichlorofluoromethane	1.0	U	0.85	1.0
Vinyl chloride	1.0	U	0.65	1.0
Xylenes, Total	2.0	U	1.0	2.0

Surrogate	%Rec	Acceptance Limits
4-Bromofluorobenzene	102	71 - 121
Dibromofluoromethane	109	77 - 129
Toluene-d8	97	79 - 119

Client: Arcadis G & M

Job Number: 680-5463-1
Sdg Number: BAL5463

Client Sample ID: **Trip Blank**

Lab Sample ID: 680-5463-2
Client Matrix: Water

Date Sampled: 06/29/2005 0000
Date Received: 06/30/2005 0908

624 Purgeable Organic Compounds by GC/MS

Method: 624
Preparation: N/A
Dilution: 1.0
Date Analyzed: 07/11/2005 1052
Date Prepared: N/A

Analysis Batch: 680-15653

Instrument ID: GC/MS Volatiles - B
Lab File ID: b9692.d
Initial Weight/Volume: 5 mL
Final Weight/Volume: 5 mL

Analyte	Result (ug/L)	Qualifier	MDL	RL
Benzene	1.0	U	0.27	1.0
Dichlorobromomethane	1.0	U	0.59	1.0
Bromoform	1.0	U	0.084	1.0
Bromomethane	1.0	U	0.34	1.0
Carbon tetrachloride	1.0	U	0.22	1.0
Chlorobenzene	1.0	U	0.49	1.0
Chloroethane	1.0	U	0.67	1.0
2-Chloroethyl vinyl ether	1.0	U	1.3	1.0
Chloroform	1.0	U	0.64	1.0
Chloromethane	1.0	U	0.68	1.0
Chlorodibromomethane	1.0	U	0.10	1.0
1,2-Dichlorobenzene	1.0	U	0.15	1.0
1,3-Dichlorobenzene	1.0	U	0.11	1.0
1,4-Dichlorobenzene	1.0	U	0.10	1.0
1,1-Dichloroethane	1.0	U	0.24	1.0
1,2-Dichloroethane	1.0	U	0.46	1.0
1,1-Dichloroethene	1.0	U	0.83	1.0
trans-1,2-Dichloroethene	1.0	U	0.40	1.0
1,2-Dichloropropane	1.0	U	0.41	1.0
cis-1,3-Dichloropropene	1.0	U	0.42	1.0
trans-1,3-Dichloropropene	1.0	U	0.60	1.0
Ethylbenzene	1.0	U	0.35	1.0
Methylene Chloride	5.0	U	0.72	5.0
1,1,2,2-Tetrachloroethane	1.0	U	0.50	1.0
Tetrachloroethene	1.0	U	0.50	1.0
Toluene	1.0	U	0.34	1.0
1,1,1-Trichloroethane	1.0	U	0.43	1.0
1,1,2-Trichloroethane	1.0	U	0.14	1.0
Trichloroethene	1.0	U	0.39	1.0
Trichlorofluoromethane	1.0	U	0.85	1.0
Vinyl chloride	1.0	U	0.65	1.0
Xylenes, Total	2.0	U	1.0	2.0

Surrogate	%Rec	Acceptance Limits
4-Bromofluorobenzene	100	71 - 121
Dibromofluoromethane	107	77 - 129
Toluene-d8	98	79 - 119

Client: Arcadis G & M

Job Number: 680-5463-1
Sdg Number: BAL5463

Client Sample ID: **TW-A**

Lab Sample ID: 680-5463-1
Client Matrix: Water

Date Sampled: 06/29/2005 0945
Date Received: 06/30/2005 0908

8270C Semivolatile Compounds by Gas Chromatography/Mass Spectrometry (GC/MS)

Method: 8270C
Preparation: 3520C
Dilution: 1.0
Date Analyzed: 07/30/2005 1755
Date Prepared: 07/06/2005 1839

Analysis Batch: 680-17747
Prep Batch: 680-15334

Instrument ID: GC/MS SemiVolatiles
Lab File ID: j2521.d
Initial Weight/Volume: 900 mL
Final Weight/Volume: 1 mL
Injection Volume:

Analyte	Result (ug/L)	Qualifier	MDL	RL
1,4-Dioxane	3.0	U	2.3	3.0

Surrogate	%Rec	Acceptance Limits
2,4,6-Tribromophenol	87	27 - 124
2-Fluorobiphenyl	76	38 - 104
2-Fluorophenol	67	36 - 101
Nitrobenzene-d5	73	33 - 94
Phenol-d5	59	38 - 102
Terphenyl-d14	81	40 - 129

DATA REPORTING QUALIFIERS

Client: Arcadis G & M

Job Number: 680-5463-1
Sdg Number: BAL5463

Lab Section	Qualifier	Description
GC/MS VOA		
	U	Analyte was not detected at or above the reporting limit.
GC/MS Semi VOA		
	U	Analyte was not detected at or above the reporting limit.

Client: Arcadis G & M

Job Number: 680-5463-1
Sdg Number: BAL5463

Surrogate Recovery Report

624 Purgeable Organic Compounds by GC/MS

Client Matrix: Water

Lab Sample ID	Client Sample	(BFB) (%Rec)	(DBFM) (%Rec)	(TOL) (%Rec)
680-5463-1	TW-A	102	109	97
680-5463-2	Trip Blank	100	107	98
LCS 680-15653/3	LCS	102	108	101
MB 680-15653/1	MB	100	106	98

Surrogate		Acceptance Limits
(BFB)	4-Bromofluorobenzene	71 - 121
(DBFM)	Dibromofluoromethane	77 - 129
(TOL)	Toluene-d8	79 - 119

Client: Arcadis G & M

Job Number: 680-5463-1
Seg Number: BAL5463

Surrogate Recovery Report

8270C Semivolatile Compounds by Gas Chromatography/Mass Spectrometry (GC/MS)

Client Matrix: Water

Lab Sample ID	Client Sample	(2FP) (%Rec)	(FBP) (%Rec)	(NBZ) (%Rec)	(PHL) (%Rec)	(TBP) (%Rec)	(TPH) (%Rec)
680-5463-1	TW-A	67	76	73	59	87	81
LCS 680-15334/9-A	LCS	83	97	86	75	103	98
MB 680-15334/8-A	MB	73	83	69	63	77	102

Surrogate		Acceptance Limits
(2FP)	2-Fluorophenol	36 - 101
(FBP)	2-Fluorobiphenyl	38 - 104
(NBZ)	Nitrobenzene-d5	33 - 94
(PHL)	Phenol-d5	38 - 102
(TBP)	2,4,6-Tribromophenol	27 - 124
(TPH)	Terphenyl-d14	40 - 129

Client: Arcadis G & M

Job Number: 680-5463-1
Sdg Number: BAL5463

Method Blank - Batch: 680-15653

Method: 624
Preparation: N/A

Lab Sample ID: MB 680-15653/1
Client Matrix: Water
Dilution: 1.0
Date Analyzed: 07/10/2005 2249
Date Prepared: N/A

Analysis Batch: 680-15653
Prep Batch: N/A
Units: ug/L

Instrument ID: GC/MS Volatiles - B
Lab File ID: bq365.d
Initial Weight/Volume: 5 mL
Final Weight/Volume: 5 mL

Analyte	Result	Qual	MDL	RL
Benzene	1.0	U	0.27	1.0
Dichlorobromomethane	1.0	U	0.59	1.0
Bromoform	1.0	U	0.084	1.0
Bromomethane	1.0	U	0.34	1.0
Carbon tetrachloride	1.0	U	0.22	1.0
Chlorobenzene	1.0	U	0.49	1.0
Chloroethane	1.0	U	0.67	1.0
2-Chloroethyl vinyl ether	1.0	U	1.3	1.0
Chloroform	1.0	U	0.64	1.0
Chloromethane	1.0	U	0.68	1.0
Chlorodibromomethane	1.0	U	0.10	1.0
1,2-Dichlorobenzene	1.0	U	0.15	1.0
1,3-Dichlorobenzene	1.0	U	0.11	1.0
1,4-Dichlorobenzene	1.0	U	0.10	1.0
1,1-Dichloroethane	1.0	U	0.24	1.0
1,2-Dichloroethane	1.0	U	0.46	1.0
1,1-Dichloroethene	1.0	U	0.83	1.0
trans-1,2-Dichloroethene	1.0	U	0.40	1.0
1,2-Dichloropropane	1.0	U	0.41	1.0
cis-1,3-Dichloropropene	1.0	U	0.42	1.0
trans-1,3-Dichloropropene	1.0	U	0.60	1.0
Ethylbenzene	1.0	U	0.35	1.0
Methylene Chloride	5.0	U	0.72	5.0
1,1,2,2-Tetrachloroethane	1.0	U	0.50	1.0
Tetrachloroethene	1.0	U	0.50	1.0
Toluene	1.0	U	0.34	1.0
1,1,1-Trichloroethane	1.0	U	0.43	1.0
1,1,2-Trichloroethane	1.0	U	0.14	1.0
Trichloroethene	1.0	U	0.39	1.0
Trichlorofluoromethane	1.0	U	0.85	1.0
Vinyl chloride	1.0	U	0.65	1.0
Xylenes, Total	2.0	U	1.0	2.0

Surrogate	% Rec	Acceptance Limits
4-Bromofluorobenzene	100	71 - 121
Dibromofluoromethane	106	77 - 129
Toluene-d8	98	79 - 119

Calculations are performed before rounding to avoid round-off errors in calculated results.

Client: Arcadis G & M

Job Number: 680-5463-1
Sdg Number: BAL5463

Laboratory Control Sample - Batch: 680-15653

Method: 624
Preparation: N/A

Lab Sample ID: LCS 680-15653/3
Client Matrix: Water
Dilution: 1.0
Date Analyzed: 07/11/2005 0144
Date Prepared: N/A

Analysis Batch: 680-15653
Prep Batch: N/A
Units: ug/L

Instrument ID: GC/MS Volatiles - B
Lab File ID: bq366.d
Initial Weight/Volume: 5 mL
Final Weight/Volume: 5 mL

Analyte	Spike Amount	Result	% Rec.	Limit	Qual
Benzene	20.0	19	95	37 - 151	
Dichlorobromomethane	20.0	18	92	35 - 155	
Bromoform	20.0	20	102	45 - 169	
Bromomethane	20.0	24	120	1 - 242	
Carbon tetrachloride	20.0	22	108	70 - 140	
Chlorobenzene	20.0	20	100	37 - 160	
Chloroethane	20.0	30	150	14 - 230	
2-Chloroethyl vinyl ether	40.0	17	42	1 - 305	
Chloroform	20.0	21	107	51 - 138	
Chloromethane	20.0	23	117	1 - 273	
Chlorodibromomethane	20.0	20	100	53 - 149	
1,2-Dichlorobenzene	20.0	22	109	18 - 190	
1,3-Dichlorobenzene	20.0	23	113	59 - 156	
1,4-Dichlorobenzene	20.0	22	112	18 - 190	
1,1-Dichloroethane	20.0	21	106	59 - 155	
1,2-Dichloroethane	20.0	17	86	49 - 155	
1,1-Dichloroethene	20.0	27	135	1 - 234	
trans-1,2-Dichloroethene	20.0	22	111	54 - 156	
1,2-Dichloropropane	20.0	19	94	1 - 210	
cis-1,3-Dichloropropene	20.0	19	95	1 - 227	
trans-1,3-Dichloropropene	20.0	19	94	17 - 183	
Ethylbenzene	20.0	20	102	37 - 162	
Methylene Chloride	20.0	22	110	1 - 221	
1,1,2,2-Tetrachloroethane	20.0	18	90	46 - 157	
Tetrachloroethene	20.0	21	107	64 - 148	
Toluene	20.0	20	100	47 - 150	
1,1,1-Trichloroethane	20.0	21	104	52 - 162	
1,1,2-Trichloroethane	20.0	18	91	52 - 150	
Trichloroethene	20.0	20	101	71 - 157	
Trichlorofluoromethane	20.0	24	119	17 - 181	
Vinyl chloride	20.0	27	137	1 - 251	
Xylenes, Total	60.0	63	105	78 - 119	

Surrogate	% Rec	Acceptance Limits
Dibromofluoromethane	108	77 - 129

Calculations are performed before rounding to avoid round-off errors in calculated results.

Client: Arcadis G & M

Job Number: 680-5463-1
Sdg Number: BAL5463

Method Blank - Batch: 680-15334

Method: 827?0C
Preparation: 3520C

Lab Sample ID: MB 680-15334/8-A
Client Matrix: Water
Dilution: 1.0
Date Analyzed: 07/15/2005 1629
Date Prepared: 07/06/2005 1839

Analysis Batch: 680-16265
Prep Batch: 680-15334
Units: ug/L

Instrument ID: GC/MS SemiVolatiles - E
Lab File ID: e5143.d
Initial Weight/Volume: 1000 mL
Final Weight/Volume: 1 mL
Injection Volume:

Analyte	Result	Qual	MDL	RL
1,4-Dioxane	3.0	U	2.3	3.0

Surrogate	% Rec	Acceptance Limits
2,4,6-Tribromophenol	77	55 - 12?
2-Fluorobiphenyl	83	59 - 10?
2-Fluorophenol	73	56 - 10?
Nitrobenzene-d5	69	60 - 10?
Phenol-d5	63	55 - 10?
Terphenyl-d14	102	10 - 15?

Laboratory Control Sample - Batch: 680-15334

Method: 827?0C
Preparation: 3520C

Lab Sample ID: LCS 680-15334/9-A
Client Matrix: Water
Dilution: 1.0
Date Analyzed: 07/15/2005 1655
Date Prepared: 07/06/2005 1839

Analysis Batch: 680-16265
Prep Batch: 680-15334
Units: ug/L

Instrument ID: GC/MS SemiVolatiles - E
Lab File ID: e5144.d
Initial Weight/Volume: 1000 mL
Final Weight/Volume: 1 mL
Injection Volume:

Analyte	Spike Amount	Result	% Rec.	Limit	Qual
1,4-Dioxane	100	63	63	2?: - 134	

Calculations are performed before rounding to avoid round-off errors in calculated results.

Serial Number 66116

ANALYSIS REQUEST AND CHAIN OF CUSTODY RECORD

SEVERN TRENT **STL**

STL Savannah
5102 LaRoche Avenue
Savannah, GA 31404
Website: www.stl-inc.com
Phone: (912) 354-7858
Fax: (912) 352-0165

Alternate Laboratory Name/Location
Phone:
Fax:

PROJECT REFERENCE: Bally	PROJECT NO.: NP000897.0002.0006	PROJECT LOCATION (STATE): PA
STL (LAB) PROJECT MANAGER: Abbie Page	P.O. NUMBER:	CONTRACT NO.:
CLIENT (SITE) PM: Chris Sharpe	CLIENT PHONE: 267-685-1800	CLIENT FAX: 267-685-1801
CLIENT NAME: Arcadis	CLIENT E-MAIL: csharpe@arcadis-us.com	
CLIENT ADDRESS: 6 Terry Dr. Suite 300 Newtown, PA 18940		
COMPANY CONTRACTING THIS WORK (if applicable):		

MATRIX TYPE — COMPOSITE (C) OR GRAB (G) INDICATE | AQUEOUS (WATER) | SOLID OR SEMISOLID | AIR | NONAQUEOUS LIQUID (OIL, SOLVENT,...)

REQUIRED ANALYSIS — PRESERVATIVE: HCl | NUMBER OF CONTAINERS SUBMITTED: 20 | 8

VOC - 624
SVOC - 8270C 3520C

PAGE 1 OF 1

STANDARD REPORT DELIVERY ●
DATE DUE _____
EXPEDITED REPORT DELIVERY (SURCHARGE) ○
DATE DUE _____
NUMBER OF COOLERS SUBMITTED PER SHIPMENT:

SAMPLE DATE	SAMPLE TIME	SAMPLE IDENTIFICATION	COMPOSITE (C) OR GRAB (G)	AQUEOUS (WATER)	SOLID OR SEMISOLID	AIR	NONAQUEOUS LIQUID (OIL, SOLVENT,...)	VOC - 624	SVOC - 8270C 3520C	REMARKS
6.29.05	945	TW-A		X			X	X	X	
		Trip Blank		X			X	X		

TEMP. 5.0

RELINQUISHED BY: (SIGNATURE)	DATE	TIME	RELINQUISHED BY: (SIGNATURE)	DATE	TIME	RELINQUISHED BY: (SIGNATURE)	DATE	TIME
EMPTY CONTAINERS	6-29-05	1526						
RECEIVED BY: (SIGNATURE)	DATE	TIME	RECEIVED BY: (SIGNATURE)	DATE	TIME	RECEIVED BY: (SIGNATURE)	DATE	TIME
EMPTY CONTAINERS								

LABORATORY USE ONLY

RECEIVED FOR LABORATORY BY: (SIGNATURE)	DATE	TIME	CUSTODY INTACT: YES ○ NO ○	CUSTODY SEAL NO.	STL SAVANNAH LOG NO.	LABORATORY REMARKS
	6/30/05	908			680-5463	

AR300305

ANALYTICAL REPORT

Job Number: 680-11227-1

SDG Number: BAL11227

Job Description: Arcadis G&M-Newtown/BALLY

For:

ARCADIS G&M, Inc.
6 Terry Drive
STE 300
Newtown, PA 18940

Attention: Mr. Christopher Sharpe

Abbie Page
Project Manager I
apage@stl-inc.com
12/29/2005

cc: Mr. Michael Bedard

METHOD SUMMARY

Client: ARCADIS G&M, Inc.

Job Number: 680-11227-1
Sdg Number: BAL11227

Description	Lab Location	Method	Preparation Method
Matrix: Water			
Purgeable Organic Compounds by GC/MS	STL-SAV	40CFR136A 624	
Semivolatile Compounds by Gas Chromatography/Mass Spectrometry (GC/MS)	STL-SAV	SW846 8270C	
Continuous Liquid-Liquid Extraction	STL-SAV		SW846 3520C

LAB REFERENCES:

STL-SAV = STL-Savannah

METHOD REFERENCES:

40CFR136A - "Methods for Organic Chemical Analysis of Municipal Industrial Wastewater", 40CFR, Part 136, Appendix A, October 26, 1984 and subsequent revisions.

SW846 - "Test Methods For Evaluating Solid Waste, Physical/Chemical Methods", Third Edition, November 1986 And Its Updates.

SAMPLE SUMMARY

Client: ARCADIS G&M, Inc.

Job Number: 680-11227-1
Sdg Number: BAL11227

Lab Sample ID	Client Sample ID	Client Matrix	Date/Time Sampled	Date/Time Received
680-11227-1	BAL 87-7I120505	Water	12/05/2005 1139	12/06/2005 0915

Client: ARCADIS G&M, Inc.

Job Number: 680-11227-1
Sdg Number: BAL11227

Client Sample ID: **BAL 87-7I120505**

Lab Sample ID: 680-11227-1
Client Matrix: Water

Date Sampled: 12/05/2005 1139
Date Received: 12/06/2005 0915

624 Purgeable Organic Compounds by GC/MS

Method: 624
Preparation: N/A
Dilution: 1.0
Date Analyzed: 12/12/2005 0313
Date Prepared: N/A

Analysis Batch: 680-31026

Instrument ID: GC/MS Volatiles - B
Lab File ID: b3156.d
Initial Weight/Volume: 5 mL
Final Weight/Volume: 5 mL

Analyte	Result (ug/L)	Qualifier	MDL	RL
Benzene	1.0	U	0.27	1.0
Dichlorobromomethane	1.0	U	0.59	1.0
Bromoform	1.0	U	0.084	1.0
Bromomethane	1.0	U *	0.34	1.0
Carbon tetrachloride	1.0	U	0.22	1.0
Chlorobenzene	1.0	U	0.49	1.0
Chloroethane	1.0	U	0.67	1.0
2-Chloroethyl vinyl ether	10	U	1.3	10
Chloroform	1.0	U	0.64	1.0
Chloromethane	1.0	U	0.68	1.0
Chlorodibromomethane	1.0	U	0.10	1.0
1,2-Dichlorobenzene	1.0	U	0.15	1.0
1,3-Dichlorobenzene	1.0	U	0.11	1.0
1,4-Dichlorobenzene	1.0	U	0.10	1.0
1,1-Dichloroethane	1.0	U	0.24	1.0
1,2-Dichloroethane	1.0	U	0.46	1.0
1,1-Dichloroethene	2.7		0.83	1.0
trans-1,2-Dichloroethene	1.0	U	0.40	1.0
1,2-Dichloropropane	1.0	U	0.41	1.0
cis-1,3-Dichloropropene	1.0	U	0.42	1.0
trans-1,3-Dichloropropene	1.0	U	0.60	1.0
Ethylbenzene	1.0	U	0.35	1.0
Methylene Chloride	5.0	U	0.72	5.0
1,1,2,2-Tetrachloroethane	1.0	U	0.50	1.0
Tetrachloroethene	1.0	U	0.50	1.0
Toluene	1.0	U	0.34	1.0
1,1,1-Trichloroethane	2.7		0.43	1.0
1,1,2-Trichloroethane	1.0	U	0.14	1.0
Trichloroethene	2.3		0.39	1.0
Trichlorofluoromethane	1.0	U	0.85	1.0
Vinyl chloride	1.0	U	0.65	1.0
Xylenes, Total	2.0	U	1.0	2.0

Surrogate	%Rec	Acceptance Limits
4-Bromofluorobenzene	98	71 - 121
Dibromofluoromethane	99	77 - 129
Toluene-d8	103	79 - 119

Client: ARCADIS G&M, Inc.

Job Number: 680-11227-1
Sdg Number: BAL11227

Client Sample ID: **BAL 87-7I120505**

Lab Sample ID: 680-11227-1
Client Matrix: Water

Date Sampled: 12/05/2005 1139
Date Received: 12/06/2005 0915

8270C Semivolatile Compounds by Gas Chromatography/Mass Spectrometry (GC/MS)

Method: 8270C
Preparation: 3520C
Dilution: 1.0
Date Analyzed: 12/16/2005 1041
Date Prepared: 12/07/2005 1321

Analysis Batch: 680-31408
Prep Batch: 680-30247

Instrument ID: GC/MS SemiVolatiles - T
Lab File ID: t1532.d
Initial Weight/Volume: 1040 mL
Final Weight/Volume: 1 mL
Injection Volume:

Analyte	Result (ug/L)	Qualifier	MDL	RL
1,4-Dioxane	2.9	U	2.2	2.9

Surrogate	%Rec	Acceptance Limits
2-Fluorobiphenyl	78	59 - 103
Nitrobenzene-d5	66	60 - 102
Terphenyl-d14	84	10 - 154

DATA REPORTING QUALIFIERS

Client: ARCADIS G&M, Inc.

Job Number: 680-11227-1
Sdg Number: BAL11227

Lab Section	Qualifier	Description
GC/MS VOA		
	U	Analyte was not detected at or above the reporting limit.
	*	LCS, LCSD, MS, MSD, MD, or Surrogate exceeds the control limits
GC/MS Semi VOA		
	U	Analyte was not detected at or above the reporting limit.

Client: ARCADIS G&M, Inc.

Job Number: 680-11227-1
Sdg Number: BAL11227

Surrogate Recovery Report

624 Purgeable Organic Compounds by GC/MS

Client Matrix: Water

Lab Sample ID	Client Sample	(BFB) (%Rec)	(DBFM) (%Rec)	(TOL) (%Rec)
LCS 680-31026/7	LCS	107	106	106
MB 680-31026/8	MB	103	101	101
680-11227-1	BAL 87-7I120505	98	99	103

Surrogate		Acceptance Limits
(BFB)	4-Bromofluorobenzene	71 - 121
(DBFM)	Dibromofluoromethane	77 - 129
(TOL)	Toluene-d8	79 - 119

Client: ARCADIS G&M, Inc.

Job Number: 680-11227-1
Sdg Number: BAL11227

Surrogate Recovery Report

8270C Semivolatile Compounds by Gas Chromatography/Mass Spectrometry (GC/MS)

Client Matrix: Water

Lab Sample ID	Client Sample	(FBP) (%Rec)	(NBZ) (%Rec)	(TPH) (%Rec)
LCS 680-30247/7-A	LCS	89	85	99
MB 680-30247/6-A	MB	68	70	87
680-11227-1	BAL 87-7I120505	78	66	84

Surrogate		Acceptance Limits
(FBP)	2-Fluorobiphenyl	59 - 103
(NBZ)	Nitrobenzene-d5	60 - 102
(TPH)	Terphenyl-d14	10 - 154

Client: ARCADIS G&M, Inc.

Job Number: 680-11227-1
Sdg Number: BAL11227

Method Blank - Batch: 680-31026

Method: 624
Preparation: N/A

Lab Sample ID: MB 680-31026/8
Client Matrix: Water
Dilution: 1.0
Date Analyzed: 12/11/2005 1907
Date Prepared: N/A

Analysis Batch: 680-31026
Prep Batch: N/A
Units: ug/L

Instrument ID: GC/MS Volatiles - B
Lab File ID: bq159.d
Initial Weight/Volume: 5 mL
Final Weight/Volume: 5 mL

Analyte	Result	Qual	MDL	RL
Benzene	1.0	U	0.27	1.0
Dichlorobromomethane	1.0	U	0.59	1.0
Bromoform	1.0	U	0.034	1.0
Bromomethane	1.0	U	0.34	1.0
Carbon tetrachloride	1.0	U	0.22	1.0
Chlorobenzene	1.0	U	0.49	1.0
Chloroethane	1.0	U	0.67	1.0
2-Chloroethyl vinyl ether	10	U	1.3	10
Chloroform	1.0	U	0.64	1.0
Chloromethane	1.0	U	0.63	1.0
Chlorodibromomethane	1.0	U	0.10	1.0
1,2-Dichlorobenzene	1.0	U	0.15	1.0
1,3-Dichlorobenzene	1.0	U	0.11	1.0
1,4-Dichlorobenzene	1.0	U	0.10	1.0
1,1-Dichloroethane	1.0	U	0.24	1.0
1,2-Dichloroethane	1.0	U	0.46	1.0
1,1-Dichloroethene	1.0	U	0.83	1.0
trans-1,2-Dichloroethene	1.0	U	0.40	1.0
1,2-Dichloropropane	1.0	U	0.41	1.0
cis-1,3-Dichloropropene	1.0	U	0.42	1.0
trans-1,3-Dichloropropene	1.0	U	0.60	1.0
Ethylbenzene	1.0	U	0.35	1.0
Methylene Chloride	5.0	U	0.72	5.0
1,1,2,2-Tetrachloroethane	1.0	U	0.50	1.0
Tetrachloroethene	1.0	U	0.50	1.0
Toluene	1.0	U	0.34	1.0
1,1,1-Trichloroethane	1.0	U	0.43	1.0
1,1,2-Trichloroethane	1.0	U	0.14	1.0
Trichloroethene	1.0	U	0.39	1.0
Trichlorofluoromethane	1.0	U	0.85	1.0
Vinyl chloride	1.0	U	0.65	1.0
Xylenes, Total	2.0	U	1.0	2.0

Surrogate	% Rec	Acceptance Limits
4-Bromofluorobenzene	103	71 - 121
Dibromofluoromethane	101	77 - 129
Toluene-d8	101	79 - 119

Calculations are performed before rounding to avoid round-off errors in calculated results.

Client: ARCADIS G&M, Inc.

Job Number: 680-11227-1
Sdg Number: BAL11227

Laboratory Control Sample - Batch: 680-31026

Method: 624
Preparation: N/A

Lab Sample ID: LCS 680-31026/7
Client Matrix: Water
Dilution: 1.0
Date Analyzed: 12/11/2005 1818
Date Prepared: N/A

Analysis Batch: 680-31026
Prep Batch: N/A
Units: ug/L

Instrument ID: GC/MS Volatiles - B
Lab File ID: bq157.d
Initial Weight/Volume: 5 mL
Final Weight/Volume: 5 mL

Analyte	Spike Amount	Result	% Rec.	Limit	Qual
Benzene	20.0	20	100	37 - 151	
Dichlorobromomethane	20.0	24	121	35 - 155	
Bromoform	20.0	28	138	45 - 169	
Bromomethane	20.0	60	302	1 - 242	*
Carbon tetrachloride	20.0	23	114	70 - 140	
Chlorobenzene	20.0	21	105	37 - 160	
Chloroethane	20.0	20	102	14 - 230	
2-Chloroethyl vinyl ether	40.0	64	159	1 - 305	
Chloroform	20.0	22	109	51 - 138	
Chloromethane	20.0	18	91	1 - 273	
Chlorodibromomethane	20.0	25	126	53 - 149	
1,2-Dichlorobenzene	20.0	25	124	18 - 190	
1,3-Dichlorobenzene	20.0	21	106	59 - 156	
1,4-Dichlorobenzene	20.0	23	115	18 - 190	
1,1-Dichloroethane	20.0	20	100	59 - 155	
1,2-Dichloroethane	20.0	23	117	49 - 155	
1,1-Dichloroethene	20.0	18	91	1 - 234	
trans-1,2-Dichloroethene	20.0	19	95	54 - 156	
1,2-Dichloropropane	20.0	22	109	1 - 210	
cis-1,3-Dichloropropene	20.0	25	123	1 - 227	
trans-1,3-Dichloropropene	20.0	26	132	17 - 183	
Ethylbenzene	20.0	21	106	37 - 162	
Methylene Chloride	20.0	15	75	1 - 221	
1,1,2,2-Tetrachloroethane	20.0	25	124	46 - 157	
Tetrachloroethene	20.0	20	100	64 - 148	
Toluene	20.0	20	101	47 - 150	
1,1,1-Trichloroethane	20.0	20	102	52 - 162	
1,1,2-Trichloroethane	20.0	24	122	52 - 150	
Trichloroethene	20.0	21	104	71 - 157	
Trichlorofluoromethane	20.0	18	92	17 - 181	
Vinyl chloride	20.0	20	99	1 - 251	
Xylenes, Total	60.0	63	104	78 - 119	

Surrogate	% Rec	Acceptance Limits
4-Bromofluorobenzene	107	71 - 121
Dibromofluoromethane	106	77 - 129
Toluene-d8	106	79 - 119

Calculations are performed before rounding to avoid round-off errors in calculated results.

Client: ARCADIS G&M, Inc.

Job Number: 680-11227-1
Sdg Number: BAL11227

Method Blank - Batch: 680-30247

Method: 8270C
Preparation: 3520C

Lab Sample ID: MB 680-30247/6-A
Client Matrix: Water
Dilution: 1.0
Date Analyzed: 12/09/2005 0502
Date Prepared: 12/07/2005 1321

Analysis Batch: 680-30527
Prep Batch: 680-30247
Units: ug/L

Instrument ID: GC/MS SemiVolatiles - T
Lab File ID: t1379.d
Initial Weight/Volume: 1000 mL
Final Weight/Volume: 1 mL
Injection Volume:

Analyte	Result	Qual	MDL	RL
1,4-Dioxane	3.0	U	2.3	3.0

Surrogate	% Rec	Acceptance Limits
2-Fluorobiphenyl	68	59 - 103
Nitrobenzene-d5	70	60 - 102
Terphenyl-d14	87	10 - 154

Laboratory Control Sample - Batch: 680-30247

Method: 8270C
Preparation: 3520C

Lab Sample ID: LCS 680-30247/7-A
Client Matrix: Water
Dilution: 1.0
Date Analyzed: 12/09/2005 0533
Date Prepared: 12/07/2005 1321

Analysis Batch: 680-30527
Prep Batch: 680-30247
Units: ug/L

Instrument ID: GC/MS SemiVolatiles - T
Lab File ID: t1380.d
Initial Weight/Volume: 1000 mL
Final Weight/Volume: 1 mL
Injection Volume:

Analyte	Spike Amount	Result	% Rec.	Limit	Qual
1,4-Dioxane	100	62	62	22 - 134	

Surrogate	% Rec	Acceptance Limits
2-Fluorobiphenyl	89	59 - 103
Nitrobenzene-d5	85	60 - 102
Terphenyl-d14	99	10 - 154

Calculations are performed before rounding to avoid round-off errors in calculated results.

Serial Number 71813

ANALYSIS REQUEST AND CHAIN OF CUSTODY RECORD

SEVERN TRENT STL®

STL Savannah
5102 LaRoche Avenue
Savannah, GA 31404
Website: www.stl-inc.com
Phone: (912) 354-7858
Fax: (912) 352-0165

Alternate Laboratory Name/Location
Phone:
Fax:

PROJECT REFERENCE: BALLY	PROJECT NO.	PROJECT LOCATION (STATE): PA	PAGE OF
STL (LAB) PROJECT MANAGER	P.O. NUMBER	CONTRACT NO.	STANDARD REPORT DELIVERY
CLIENT (SITE) PM: Chris Sharpe	CLIENT PHONE: 267-685-1800	CLIENT FAX: 267-685-1801	DATE DUE 12-29-05
CLIENT NAME: Arcadis	CLIENT E-MAIL		EXPEDITED REPORT DELIVERY (SURCHARGE)
CLIENT ADDRESS: 6 Terry Drive Suite 300 Newtown PA 18940			DATE DUE
COMPANY CONTRACTING THIS WORK (if applicable)			NUMBER OF COOLERS SUBMITTED PER SHIPMENT:

MATRIX TYPE: COMPOSITE (C) OR GRAB (G) INDICATE; AQUEOUS (WATER); SOLID OR SEMISOLID; AIR; NONAQUEOUS LIQUID (OIL, SOLVENT, ...)

REQUIRED ANALYSIS

SAMPLE DATE	SAMPLE TIME	SAMPLE IDENTIFICATION	COMPOSITE (C) OR GRAB (G) INDICATE	AQUEOUS (WATER)	SOLID OR SEMISOLID	AIR	NONAQUEOUS LIQUID (OIL, SOLVENT, ...)	VOC-EPA 624	SVOC-EPA 8270C								REMARKS
12-5-05	1139	BAL87-7I120505		X				4	2								
~~12-5-05~~																	

NUMBER OF CONTAINERS SUBMITTED

TEMP. 2.8

RELINQUISHED BY: (SIGNATURE)	DATE	TIME	RELINQUISHED BY: (SIGNATURE)	DATE	TIME	RELINQUISHED BY: (SIGNATURE)	DATE	TIME
[signature]	12-5-05	2000						
RECEIVED BY: (SIGNATURE)	DATE	TIME	RECEIVED BY: (SIGNATURE)	DATE	TIME	RECEIVED BY: (SIGNATURE)	DATE	TIME

LABORATORY USE ONLY

RECEIVED FOR LABORATORY BY: (SIGNATURE)	DATE	TIME	CUSTODY INTACT	CUSTODY SEAL NO.	STL SAVANNAH LOG NO.	LABORATORY REMARKS
[signature]	120605	~~0915~~ 1030	YES / NO		680-11227	

Page 12 of 13

AR300317

580 (12/02)

INTERNAL CUSTODY LOG

LOG NUMBER 68-11226

CLIENT C.D. FOX

COURIER FedEx

LARGE HARD COOLERS 0

COOLERS/CLIENT 1

COOLER TEMPERATURE 1.8

SMALL/MED COOLERS 0

GENERAL BOTTLES	P	#	METALS BOTTLES	P	#	VOLATILE BOTTLES	P	#	EXTRACTION BOTTLES	P	#	MICRO BOTTLES	P	#
LIQUID			LIQUID			LIQUID			LIQUID			LIQUID		
Ltr n/m amb glass			Ltr m/m nalgene			40 ml vial		3	Ltr n/m amb glass			500 m/m nalgene		
500 amb glass			500 m/m nalgene			40 ml vial			Ltr w/m amb glass			500 m/m nalgene		
125 clear glass			500 m/m nalgene			SOIL			500 m/m amb glass			250 m/m nalgene		
125 amb glass			250 m/m nalgene			40 ml vial			250 m/m amb glass			250 m/m nalgene		
Ltr m/m nalgene			250 m/m nalgene			Encore splers/25g			500 m/m nalgene			125 m/m nalgene		
500 m/m nalgene			125 m/m nalgene			Encore splers/5g			500 m/m amb nalgene			100 m/m coliform		
500 m/m nalgene			SOIL			125 clr w/m septa			250 m/m nalgene			SOIL		
250 m/m nalgene			Ltr w/m plastic			125 amb w/m			125 m/m nalgene			Ltr w/m plastic		
250 m/m nalgene			500 w/m plastic			AIR			40 ml vial			500 w/m plastic		
125 m/m nalgene			250 w/m plastic			Tedlar bags			60 ml vial		3	250 w/m plastic		
125 m/m nalgene			OTHER			Vacuum cans			SOIL			OTHER		
DO bottle						OTHER			500 w/m glass					
OTHER									250 w/m glass					
									125 w/m amb glass					
									500 w/m plastic					
									250 w/m plastic					
									OTHER					
VERIFY AMOUNT			VERIFY AMOUNT			VERIFY AMOUNT			VERIFY AMOUNT			VERIFY AMOUNT		
TOTAL CONTAINERS			TOTAL CONTAINERS			TOTAL CONTAINERS		3	TOTAL CONTAINERS		3	TOTAL CONTAINERS		

SAMPLE TRANSFER INFORMATION:

FROM:	CUSTODY INITIAL/DATE	CUSTODY INITIAL/DATE	CUSTODY INITIAL/DATE	CUSTODY INITIAL/DATE	CUSTODY INITIAL/DATE
			DK 12/6/05	DK 12/6/05	
TO:	GENERAL INITIALS/DATE	METALS INITIAL/DATE	VOLATILES INITIAL/DATE	EXTRACTION INITIAL DATE	MICRO INITIAL/DATE

MISC BOTTLES STORED IN REFRIGERATOR FOR SUB-CONTRACTOR/REMOTE TRANSFER

SEVERN TRENT STL

FCU029-7.xls

ANALYTICAL REPORT

Job Number: 680-11617-1

SDG Number: BAL11617

Job Description: BALLY

For:

ARCADIS G&M, Inc.
6 Terry Drive
STE 300
Newtown, PA 18940

Attention: Mr. Christopher Sharpe

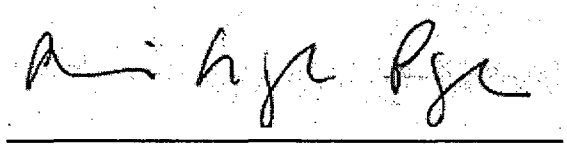

Abbie Page
Project Manager I
apage@stl-inc.com
01/05/2006

SEVERN TRENT STL

CASE NARRATIVE
TCL SEMI-VOLATILES (8270C) Fraction

STL Lab Reference No: 680-11617/ SDG No: BAL11617
CLIENT: BALLY

I. RECEIPT

The samples were received in good condition with cooler temperatures within acceptance criteria. No exceptions were encountered.

II. HOLDING TIMES

A. Sample Preparation: Several spiking compounds recovered outside of control limits in lab control sample 680-31129, although these were not compounds of interest for this job, sample 680-11617-1 was re-extracted in batch 31624 and all compounds were within control limits.

B. Sample Analysis: All holding times were met.

III. METHOD

Preparation: SW-846 3520C
Cleanup: N/A
Analysis: SW-846 8270

IV. PREPARATION

Sample preparation proceeded normally.

V. ANALYSIS

C. Calibration: All acceptance criteria were met.

D. Blanks: All acceptance criteria were met.

E. Surrogates: All acceptance criteria were met.

F. Spikes: Lab control sample analyzed concurrently with client's samples met all acceptance criteria and have been provided.

Lab control sample 680-31624 and 680-11617 was inadvertently not spiked for 1,4-Dioxane. Routine base compounds were spiked and results have been reported.

G. Samples: In batch 31624 internal standards recovered outside of control limits in sample 680-11617-1 and lab control sample 680-31624. Samples were reanalyzed in batch 31129 and all internals were within control limits.

H. Other: All acceptance criteria were met.

METHOD SUMMARY

Client: ARCADIS G&M, Inc.

Job Number: 680-11617-1
Sdg Number: BAL11617

Description	Lab Location	Method	Preparation Method
Matrix: Water			
Semivolatile Compounds by Gas Chromatography/Mass Spectrometry (GC/MS)	STL-SAV	SW846 8270C	
Continuous Liquid-Liquid Extraction	STL-SAV		SW846 3520C

LAB REFERENCES:

STL-SAV = STL-Savannah

METHOD REFERENCES:

SW846 - "Test Methods For Evaluating Solid Waste, Physical/Chemical Methods", Third Edition, November 1986 And Its Updates.

SAMPLE SUMMARY

Client: ARCADIS G&M, Inc.

Job Number: 680-11617-1
Sdg Number: BAL11617

Lab Sample ID	Client Sample ID	Client Matrix	Date/Time Sampled	Date/Time Received
680-11617-1	PW-1-121305	Water	12/13/2005 1145	12/14/2005 0909

Client: ARCADIS G&M, Inc.

Job Number: 680-11617-1
Sdg Number: BAL11617

Client Sample ID: **PW-1-121305**

Lab Sample ID: 680-11617-1
Client Matrix: Water

Date Sampled: 12/13/2005 1145
Date Received: 12/14/2005 0909

8270C Semivolatile Compounds by Gas Chromatography/Mass Spectrometry (GC/MS)

Method: 8270C
Preparation: 3520C
Dilution: 1.0
Date Analyzed: 12/18/2005 1935
Date Prepared: 12/15/2005 1527

Analysis Batch: 680-31434
Prep Batch: 680-31129

Instrument ID: GC/MS SemiVolatiles - T
Lab File ID: t1572.d
Initial Weight/Volume: 1060 mL
Final Weight/Volume: 1 mL
Injection Volume:

Analyte	Result (ug/L)	Qualifier	MDL	RL
1,4-Dioxane	2.8	U	2.2	2.8

Surrogate	%Rec	Acceptance Limits
2-Fluorobiphenyl	85	59 - 103
Nitrobenzene-d5	77	60 - 102
Terphenyl-d14	89	10 - 154

Method: 8270C
Preparation: 3520C
Dilution: 1.0
Date Analyzed: 12/22/2005 1519
Date Prepared: 12/20/2005 1217

Analysis Batch: 680-31960
Prep Batch: 680-31624
Run Type: RE

Instrument ID: GC/MS SemiVolatiles - G
Lab File ID: g2919.d
Initial Weight/Volume: 1060 mL
Final Weight/Volume: 1 mL
Injection Volume:

Analyte	Result (ug/L)	Qualifier	MDL	RL
1,4-Dioxane	2.8	U	2.2	2.8

Surrogate	%Rec	Acceptance Limits
2-Fluorobiphenyl	79	59 - 103
Nitrobenzene-d5	77	60 - 102
Terphenyl-d14	93	10 - 154

DATA REPORTING QUALIFIERS

Client: ARCADIS G&M, Inc.

Job Number: 680-11617-1
Sdg Number: BAL11617

Lab Section	Qualifier	Description
GC/MS Semi VOA		
	U	Analyte was not detected at or above the reporting limit.

Client: ARCADIS G&M, Inc.

Job Number: 680-11617-1
Sdg Number: BAL11617

Surrogate Recovery Report

8270C Semivolatile Compounds by Gas Chromatography/Mass Spectrometry (GC/MS)

Client Matrix: Water

Lab Sample ID	Client Sample	(FBP) (%Rec)	(NBZ) (%Rec)	(TPH) (%Rec)
LCS 680-31129/19-A	LCS	92	78	97
LCS 680-31624/17-A	LCS	85	75	91
MB 680-31129/18-A	MB	75	66	85
MB 680-31624/16-A	MB	90	88	110
680-11617-1	PW-1-121305	85	77	89
680-11617-1RE	PW-1-121305	79	77	93

Surrogate		Acceptance Limits
(FBP)	2-Fluorobiphenyl	59 - 103
(NBZ)	Nitrobenzene-d5	60 - 102
(TPH)	Terphenyl-d14	10 - 154

Client: ARCADIS G&M, Inc.

Job Number: 680-11617-1
Sdg Number: BAL11617

Method Blank - Batch: 680-31129

Method: 8270C
Preparation: 3520C

Lab Sample ID: MB 680-31129/18-A
Client Matrix: Water
Dilution: 1.0
Date Analyzed: 12/18/2005 1618
Date Prepared: 12/15/2005 1527

Analysis Batch: 680-31434
Prep Batch: 680-31129
Units: ug/L

Instrument ID: GC/MS SemiVolatiles - T
Lab File ID: t1564.d
Initial Weight/Volume: 1000 mL
Final Weight/Volume: 1 mL
Injection Volume:

Analyte	Result	Qual	MDL	RL
1,4-Dioxane	3.0	U	2.3	3.0

Surrogate	% Rec	Acceptance Limits
2-Fluorobiphenyl	75	59 - 103
Nitrobenzene-d5	66	60 - 102
Terphenyl-d14	85	10 - 154

Laboratory Control Sample - Batch: 680-31129

Method: 8270C
Preparation: 3520C

Lab Sample ID: LCS 680-31129/19-A
Client Matrix: Water
Dilution: 1.0
Date Analyzed: 12/18/2005 2137
Date Prepared: 12/15/2005 1527

Analysis Batch: 680-31434
Prep Batch: 680-31129
Units: ug/L

Instrument ID: GC/MS SemiVolatiles - T
Lab File ID: t1577.d
Initial Weight/Volume: 1000 mL
Final Weight/Volume: 1 mL
Injection Volume:

Analyte	Spike Amount	Result	% Rec.	Limit	Qual
Acenaphthene	100	92	92	49 - 117	
1,4-Dichlorobenzene	100	73	73	40 - 92	
2,4-Dinitrotoluene	100	99	99	45 - 140	
N-Nitrosodi-n-propylamine	100	81	81	49 - 135	
Pyrene	100	80	80	49 - 135	
1,2,4-Trichlorobenzene	100	75	75	46 - 99	

Surrogate	% Rec	Acceptance Limits
2-Fluorobiphenyl	92	59 - 103
Nitrobenzene-d5	78	60 - 102
Terphenyl-d14	97	10 - 154

Calculations are performed before rounding to avoid round-off errors in calculated results.

Client: ARCADIS G&M, Inc.

Job Number: 680-11617-1
Sdg Number: BAL11617

Method Blank - Batch: 680-31624

Method: 8270C
Preparation: 3520C

Lab Sample ID: MB 680-31624/16-A
Client Matrix: Water
Dilution: 1.0
Date Analyzed: 12/23/2005 1120
Date Prepared: 12/20/2005 1217

Analysis Batch: 680-32057
Prep Batch: 680-31624
Units: ug/L

Instrument ID: GC/MS SemiVolatiles - E
Lab File ID: e7216.d
Initial Weight/Volume: 1000 mL
Final Weight/Volume: 1 mL
Injection Volume:

Analyte	Result	Qual	MDL	RL
1,4-Dioxane	3.0	U	2.3	3.0

Surrogate	% Rec	Acceptance Limits
2-Fluorobiphenyl	90	59 - 103
Nitrobenzene-d5	88	60 - 102
Terphenyl-d14	110	10 - 154

Laboratory Control Sample - Batch: 680-31624

Method: 8270C
Preparation: 3520C

Lab Sample ID: LCS 680-31624/17-A
Client Matrix: Water
Dilution: 1.0
Date Analyzed: 12/22/2005 1231
Date Prepared: 12/20/2005 1217

Analysis Batch: 680-31960
Prep Batch: 680-31624
Units: ug/L

Instrument ID: GC/MS SemiVolatiles - G
Lab File ID: g2913.d
Initial Weight/Volume: 1000 mL
Final Weight/Volume: 1 mL
Injection Volume:

Analyte	Spike Amount	Result	% Rec.	Limit	Qual
Acenaphthene	100	87	87	49 - 117	
1,4-Dichlorobenzene	100	73	73	40 - 92	
2,4-Dinitrotoluene	100	92	92	45 - 140	
N-Nitrosodi-n-propylamine	100	83	83	49 - 135	
Pyrene	100	92	92	49 - 135	
1,2,4-Trichlorobenzene	100	81	81	46 - 99	

Surrogate	% Rec	Acceptance Limits
2-Fluorobiphenyl	85	59 - 103
Nitrobenzene-d5	75	60 - 102
Terphenyl-d14	91	10 - 154

Calculations are performed before rounding to avoid round-off errors in calculated results.

STL Savannah
5102 LaRoche Avenue

Savannah, GA 31404
phone 912-354-7858 fax 912-351-3673

Chain of Custody Record

SEVERN TRENT STL

Severn Trent Laboratories, Inc.

Client Contact	Project Manager: Christopher Sharpe	Site Contact: Ryan McKinney	Date: 12-13-05	COC No:
Arcadis	Tel/Fax:	Lab Contact: Abbie Page	Carrier: Fed Ex	1 of 1 COCs
6 Terry Drive Suite 300	Analysis Turnaround Time			Job No.
Newtown, PA 18940	Calendar (C) or Work Days (W)			
(267)-685-1800	TAT if different from Below _STANDARD			
(267)-685-1801	☐ 2 weeks			SDG No.
Project Name: Bally	☐ 1 week			
Site:	☐ 2 days			
P O #	☐ 1 day			

Sample Identification	Sample Date	Sample Time	Sample Type	Matrix	# of Cont.	Filtered Sample	1-4 dioxane	Sample Specific Notes:
PW-1-121305	12/13/2005	11:45	grab	Aq	2		X	

DW-11617

TEMP. 5.2

Preservation Used: 1= Ice, 2= HCl; 3= H2SO4; 4=HNO3; 5=NaOH; 6= Other 1

Possible Hazard Identification
☐ Non-Hazard ☐ Flammable ☐ Skin Irritant ☐ Poison B ☐ Unknown

Sample Disposal (A fee may be assessed if samples are retained longer than 1 month)
☐ Return To Client ☐ Disposal By Lab ☐ Archive For _____ Months

Special Instructions/QC Requirements & Comments:

Relinquished by:	Company:	Date/Time:	Received by:	Company:	Date/Time:
			J. Burgess	STL/SAV	12/14/05 9:09
Relinquished by:	Company:	Date/Time:	Received by:	Company:	Date/Time:
Relinquished by:	Company:	Date/Time:	Received by:	Company:	Date/Time:

ANALYTICAL REPORT

Job Number: 680-11684-1

SDG Number: BAL11684

Job Description: BALLY

For:

ARCADIS G&M, Inc.
6 Terry Drive
STE 300
Newtown, PA 18940

Attention: Mr. Christopher Sharpe

Abbie Page
Project Manager I
apage@stl-inc.com
12/29/2005

Severn Trent Laboratories, Inc.
STL Savannah 5102 LaRoche Avenue, Savannah, GA 31404
Tel 912-354-7858 Fax 912-351-3673 www.stl-inc.com

METHOD SUMMARY

Client: ARCADIS G&M, Inc.

Job Number: 680-11684-1
Sdg Number: BAL11684

Description	Lab Location	Method	Preparation Method
Matrix: Water			
Purgeable Organic Compounds by GC/MS	STL-SAV	40CFR136A 624	
Semivolatile Compounds by Gas Chromatography/Mass Spectrometry (GC/MS)	STL-SAV	SW846 8270C	
Continuous Liquid-Liquid Extraction	STL-SAV		SW846 3520C

LAB REFERENCES:

STL-SAV = STL-Savannah

METHOD REFERENCES:

40CFR136A - "Methods for Organic Chemical Analysis of Municipal Industrial Wastewater", 40CFR, Part 136, Appendix A, October 26, 1984 and subsequent revisions.

SW846 - "Test Methods For Evaluating Solid Waste, Physical/Chemical Methods", Third Edition, November 1986 And Its Updates.

SAMPLE SUMMARY

Client: ARCADIS G&M, Inc.

Job Number: 680-11684-1
Sdg Number: BAL11684

Lab Sample ID	Client Sample ID	Client Matrix	Date/Time Sampled	Date/Time Received
680-11684-1	BAL87-7I 121405	Water	12/14/2005 1520	12/15/2005 0936
680-11684-2	TB-121405	Water	12/14/2005 0000	12/15/2005 0936

Client: ARCADIS G&M, Inc.

Job Number: 680-11684-1
Sdg Number: BAL11684

Client Sample ID: **BAL87-7I 121405**

Lab Sample ID: 680-11684-1
Client Matrix: Water

Date Sampled: 12/14/2005 1520
Date Received: 12/15/2005 0936

624 Purgeable Organic Compounds by GC/MS

Method: 624
Preparation: N/A
Dilution: 1.0
Date Analyzed: 12/22/2005 2324
Date Prepared: N/A

Analysis Batch: 680-32365

Instrument ID: GC/MS Volatiles - B
Lab File ID: b9301.d
Initial Weight/Volume: 5 mL
Final Weight/Volume: 5 mL

Analyte	Result (ug/L)	Qualifier	MDL	RL
Benzene	1.0	U	0.27	1.0
Dichlorobromomethane	1.0	U	0.59	1.0
Bromoform	1.0	U	0.084	1.0
Bromomethane	1.0	U	0.34	1.0
Carbon tetrachloride	1.0	U	0.22	1.0
Chlorobenzene	1.0	U	0.49	1.0
Chloroethane	1.0	U	0.67	1.0
2-Chloroethyl vinyl ether	10	U	1.3	10
Chloroform	1.0	U	0.64	1.0
Chloromethane	1.0	U	0.68	1.0
Chlorodibromomethane	1.0	U	0.10	1.0
1,2-Dichlorobenzene	1.0	U	0.15	1.0
1,3-Dichlorobenzene	1.0	U	0.11	1.0
1,4-Dichlorobenzene	1.0	U	0.10	1.0
1,1-Dichloroethane	0.30	J	0.24	1.0
1,2-Dichloroethane	1.0	U	0.46	1.0
1,1-Dichloroethene	1.0	U	0.83	1.0
trans-1,2-Dichloroethene	1.0	U	0.40	1.0
1,2-Dichloropropane	1.0	U	0.41	1.0
cis-1,3-Dichloropropene	1.0	U	0.42	1.0
trans-1,3-Dichloropropene	1.0	U	0.60	1.0
Ethylbenzene	1.0	U	0.35	1.0
Methylene Chloride	5.0	U	0.72	5.0
1,1,2,2-Tetrachloroethane	1.0	U	0.50	1.0
Tetrachloroethene	1.0	U	0.50	1.0
Toluene	1.0	U	0.34	1.0
1,1,1-Trichloroethane	1.0	U	0.43	1.0
1,1,2-Trichloroethane	1.0	U	0.14	1.0
Trichloroethene	1.0	U	0.39	1.0
Trichlorofluoromethane	1.0	U	0.85	1.0
Vinyl chloride	1.0	U	0.65	1.0
Xylenes, Total	2.0	U	1.0	2.0

Surrogate	%Rec	Acceptance Limits
4-Bromofluorobenzene	100	71 - 121
Dibromofluoromethane	98	77 - 129
Toluene-d8	102	79 - 119

Client: ARCADIS G&M, Inc.

Job Number: 680-11684-1
Sdg Number: BAL11684

Client Sample ID: **TB-121405**

Lab Sample ID: 680-11684-2
Client Matrix: Water

Date Sampled: 12/14/2005 0000
Date Received: 12/15/2005 0936

624 Purgeable Organic Compounds by GC/MS

Method: 624
Preparation: N/A
Dilution: 1.0
Date Analyzed: 12/22/2005 2346
Date Prepared: N/A

Analysis Batch: 680-32365

Instrument ID: GC/MS Volatiles - B
Lab File ID: b9302.d
Initial Weight/Volume: 5 mL
Final Weight/Volume: 5 mL

Analyte	Result (ug/L)	Qualifier	MDL	RL
Benzene	1.0	U	0.27	1.0
Dichlorobromomethane	1.0	U	0.59	1.0
Bromoform	1.0	U	0.084	1.0
Bromomethane	1.0	U	0.34	1.0
Carbon tetrachloride	1.0	U	0.22	1.0
Chlorobenzene	1.0	U	0.49	1.0
Chloroethane	1.0	U	0.67	1.0
2-Chloroethyl vinyl ether	10	U	1.3	10
Chloroform	1.0	U	0.64	1.0
Chloromethane	1.0	U	0.68	1.0
Chlorodibromomethane	1.0	U	0.10	1.0
1,2-Dichlorobenzene	1.0	U	0.15	1.0
1,3-Dichlorobenzene	1.0	U	0.11	1.0
1,4-Dichlorobenzene	1.0	U	0.10	1.0
1,1-Dichloroethane	1.0	U	0.24	1.0
1,2-Dichloroethane	1.0	U	0.46	1.0
1,1-Dichloroethene	1.0	U	0.83	1.0
trans-1,2-Dichloroethene	1.0	U	0.40	1.0
1,2-Dichloropropane	1.0	U	0.41	1.0
cis-1,3-Dichloropropene	1.0	U	0.42	1.0
trans-1,3-Dichloropropene	1.0	U	0.60	1.0
Ethylbenzene	1.0	U	0.35	1.0
Methylene Chloride	5.0	U	0.72	5.0
1,1,2,2-Tetrachloroethane	1.0	U	0.50	1.0
Tetrachloroethene	1.0	U	0.50	1.0
Toluene	1.0	U	0.34	1.0
1,1,1-Trichloroethane	1.0	U	0.43	1.0
1,1,2-Trichloroethane	1.0	U	0.14	1.0
Trichloroethene	1.0	U	0.39	1.0
Trichlorofluoromethane	1.0	U	0.85	1.0
Vinyl chloride	1.0	U	0.65	1.0
Xylenes, Total	2.0	U	1.0	2.0

Surrogate	%Rec	Acceptance Limits
4-Bromofluorobenzene	99	71 - 121
Dibromofluoromethane	93	77 - 129
Toluene-d8	98	79 - 119

Client: ARCADIS G&M, Inc.

Job Number: 680-11684-1
Sdg Number: BAL11684

Client Sample ID: **BAL87-7I 121405**

Lab Sample ID: 680-11684-1
Client Matrix: Water

Date Sampled: 12/14/2005 1520
Date Received: 12/15/2005 0936

8270C Semivolatile Compounds by Gas Chromatography/Mass Spectrometry (GC/MS)

Method: 8270C
Preparation: 3520C
Dilution: 1.0
Date Analyzed: 12/28/2005 1122
Date Prepared: 12/16/2005 1004

Analysis Batch: 680-32320
Prep Batch: 680-31209

Instrument ID: GC/MS SemiVolatiles - N
Lab File ID: 11738.d
Initial Weight/Volume: 1020 mL
Final Weight/Volume: 1 mL
Injection Volume:

Analyte	Result (ug/L)	Qualifier	MDL	RL
1,4-Dioxane	2.9	U	2.3	2.9

Surrogate	%Rec	Acceptance Limits
2-Fluorobiphenyl	80	59 - 103
Nitrobenzene-d5	72	60 - 102
Terphenyl-d14	88	10 - 154

DATA REPORTING QUALIFIERS

Client: ARCADIS G&M, Inc.

Job Number: 680-11684-1
Sdg Number: BAL11684

Lab Section	Qualifier	Description
GC/MS VOA		
	U	Analyte was not detected at or above the reporting limit.
	J	Result is less than the RL but greater than or equal to the MDL and the concentration is an approximate value.
GC/MS Semi VOA		
	U	Analyte was not detected at or above the reporting limit.

Client: ARCADIS G&M, Inc.

Job Number: 680-11684-1
Sdg Number: BAL11684

Surrogate Recovery Report

624 Purgeable Organic Compounds by GC/MS

Client Matrix: Water

Lab Sample ID	Client Sample	(BFB) (%Rec)	(DBFM) (%Rec)	(TOL) (%Rec)
LCS 680-32365/15	LCS	96	92	94
MB 680-32365/14	MB	102	101	102
680-11684-1	BAL87-7I 121405	100	98	102
680-11684-2	TB-121405	99	93	98

Surrogate		Acceptance Limits
(BFB)	4-Bromofluorobenzene	71 - 121
(DBFM)	Dibromofluoromethane	77 - 129
(TOL)	Toluene-d8	79 - 119

Client: ARCADIS G&M, Inc.

Job Number: 680-11684-1
Sdg Number: BAL11684

Surrogate Recovery Report

8270C Semivolatile Compounds by Gas Chromatography/Mass Spectrometry (GC/MS)

Client Matrix: Water

Lab Sample ID	Client Sample	(FBP) (%Rec)	(NBZ) (%Rec)	(TPH) (%Rec)
LCS 680-31209/19-A	LCS	79	76	88
MB 680-31209/18-A	MB	76	77	89
680-11684-1	BAL87-7I 121405	80	72	88

Surrogate		Acceptance Limits
(FBP)	2-Fluorobiphenyl	59 - 103
(NBZ)	Nitrobenzene-d5	60 - 102
(TPH)	Terphenyl-d14	10 - 154

Client: ARCADIS G&M, Inc.

Job Number: 680-11684-1
Sdg Number: BAL11684

Method Blank - Batch: 680-32365

Method: 624
Preparation: N/A

Lab Sample ID: MB 680-32365/14
Client Matrix: Water
Dilution: 1.0
Date Analyzed: 12/22/2005 1845
Date Prepared: N/A

Analysis Batch: 680-32365
Prep Batch: N/A
Units: ug/L

Instrument ID: GC/MS Volatiles - B
Lab File ID: bq220.d
Initial Weight/Volume: 5 mL
Final Weight/Volume: 5 mL

Analyte	Result	Qual	MDL	RL
Benzene	1.0	U	0.27	1.0
Dichlorobromomethane	1.0	U	0.59	1.0
Bromoform	1.0	U	0.084	1.0
Bromomethane	1.0	U	0.34	1.0
Carbon tetrachloride	1.0	U	0.22	1.0
Chlorobenzene	1.0	U	0.49	1.0
Chloroethane	1.0	U	0.67	1.0
2-Chloroethyl vinyl ether	10	U	1.3	10
Chloroform	1.0	U	0.64	1.0
Chloromethane	1.0	U	0.68	1.0
Chlorodibromomethane	1.0	U	0.10	1.0
1,2-Dichlorobenzene	1.0	U	0.15	1.0
1,3-Dichlorobenzene	1.0	U	0.11	1.0
1,4-Dichlorobenzene	1.0	U	0.10	1.0
1,1-Dichloroethane	1.0	U	0.24	1.0
1,2-Dichloroethane	1.0	U	0.46	1.0
1,1-Dichloroethene	1.0	U	0.83	1.0
trans-1,2-Dichloroethene	1.0	U	0.40	1.0
1,2-Dichloropropane	1.0	U	0.41	1.0
cis-1,3-Dichloropropene	1.0	U	0.42	1.0
trans-1,3-Dichloropropene	1.0	U	0.60	1.0
Ethylbenzene	1.0	U	0.35	1.0
Methylene Chloride	5.0	U	0.72	5.0
1,1,2,2-Tetrachloroethane	1.0	U	0.50	1.0
Tetrachloroethene	1.0	U	0.50	1.0
Toluene	1.0	U	0.34	1.0
1,1,1-Trichloroethane	1.0	U	0.43	1.0
1,1,2-Trichloroethane	1.0	U	0.14	1.0
Trichloroethene	1.0	U	0.39	1.0
Trichlorofluoromethane	1.0	U	0.85	1.0
Vinyl chloride	1.0	U	0.65	1.0
Xylenes, Total	2.0	U	1.0	2.0

Surrogate	% Rec	Acceptance Limits
4-Bromofluorobenzene	102	71 - 121
Dibromofluoromethane	101	77 - 129
Toluene-d8	102	79 - 119

Calculations are performed before rounding to avoid round-off errors in calculated results.

Client: ARCADIS G&M, Inc.

Job Number: 680-11684-1
Sdg Number: BAL11684

Laboratory Control Sample - Batch: 680-32365

Method: 624
Preparation: N/A

Lab Sample ID: LCS 680-32365/15
Client Matrix: Water
Dilution: 1.0
Date Analyzed: 12/22/2005 2158
Date Prepared: N/A

Analysis Batch: 680-32365
Prep Batch: N/A
Units: ug/L

Instrument ID: GC/MS Volatiles - B
Lab File ID: bq223.d
Initial Weight/Volume: 5 mL
Final Weight/Volume: 5 mL

Analyte	Spike Amount	Result	% Rec.	Limit	Qual
Benzene	20.0	18	90	37 - 151	
Dichlorobromomethane	20.0	20	100	35 - 155	
Bromoform	20.0	23	114	45 - 169	
Bromomethane	20.0	46	230	1 - 242	
Carbon tetrachloride	20.0	20	99	70 - 140	
Chlorobenzene	20.0	19	96	37 - 160	
Chloroethane	20.0	21	105	14 - 230	
2-Chloroethyl vinyl ether	40.0	13	33	1 - 305	
Chloroform	20.0	19	96	51 - 138	
Chloromethane	20.0	20	101	1 - 273	
Chlorodibromomethane	20.0	21	106	53 - 149	
1,2-Dichlorobenzene	20.0	18	91	18 - 190	
1,3-Dichlorobenzene	20.0	19	93	59 - 156	
1,4-Dichlorobenzene	20.0	19	97	18 - 190	
1,1-Dichloroethane	20.0	18	92	59 - 155	
1,2-Dichloroethane	20.0	20	99	49 - 155	
1,1-Dichloroethene	20.0	17	86	1 - 234	
trans-1,2-Dichloroethene	20.0	17	87	54 - 156	
1,2-Dichloropropane	20.0	19	94	1 - 210	
cis-1,3-Dichloropropene	20.0	20	99	1 - 227	
trans-1,3-Dichloropropene	20.0	20	101	17 - 183	
Ethylbenzene	20.0	19	96	37 - 162	
Methylene Chloride	20.0	19	95	1 - 221	
1,1,2,2-Tetrachloroethane	20.0	21	104	46 - 157	
Tetrachloroethene	20.0	19	93	64 - 148	
Toluene	20.0	18	92	47 - 150	
1,1,1-Trichloroethane	20.0	18	91	52 - 162	
1,1,2-Trichloroethane	20.0	19	96	52 - 150	
Trichloroethene	20.0	18	92	71 - 157	
Trichlorofluoromethane	20.0	18	89	17 - 181	
Vinyl chloride	20.0	24	119	1 - 251	
Xylenes, Total	60.0	56	93	78 - 119	

Surrogate	% Rec	Acceptance Limits
4-Bromofluorobenzene	96	71 - 121
Dibromofluoromethane	92	77 - 129
Toluene-d8	94	79 - 119

Calculations are performed before rounding to avoid round-off errors in calculated results.

Client: ARCADIS G&M, Inc.

Job Number: 680-11684-1
Sdg Number: BAL11684

Method Blank - Batch: 680-31209

Method: 8270C
Preparation: 3520C

Lab Sample ID: MB 680-31209/18-A
Client Matrix: Water
Dilution: 1.0
Date Analyzed: 12/22/2005 1423
Date Prepared: 12/16/2005 1004

Analysis Batch: 680-32319
Prep Batch: 680-31209
Units: ug/L

Instrument ID: GC/MS SemiVolatiles
Lab File ID: j3002.d
Initial Weight/Volume: 1000 mL
Final Weight/Volume: 1 mL
Injection Volume:

Analyte	Result	Qual	MDL	RL
1,4-Dioxane	3.0	U	2.3	3.0

Surrogate	% Rec	Acceptance Limits
2-Fluorobiphenyl	76	59 - 103
Nitrobenzene-d5	77	60 - 102
Terphenyl-d14	89	10 - 154

Laboratory Control Sample - Batch: 680-31209

Method: 8270C
Preparation: 3520C

Lab Sample ID: LCS 680-31209/19-A
Client Matrix: Water
Dilution: 1.0
Date Analyzed: 12/22/2005 1515
Date Prepared: 12/16/2005 1004

Analysis Batch: 680-32319
Prep Batch: 680-31209
Units: ug/L

Instrument ID: GC/MS SemiVolatiles
Lab File ID: j3004.d
Initial Weight/Volume: 1000 mL
Final Weight/Volume: 1 mL
Injection Volume:

Analyte	Spike Amount	Result	% Rec.	Limit	Qual
1,4-Dioxane	100	48	48	22 - 134	

Surrogate	% Rec	Acceptance Limits
2-Fluorobiphenyl	79	59 - 103
Nitrobenzene-d5	76	60 - 102
Terphenyl-d14	88	10 - 154

Calculations are performed before rounding to avoid round-off errors in calculated results.

Serial Number 75943

ANALYSIS REQUEST AND CHAIN OF CUSTODY RECORD

SEVERN TRENT STL®

STL Savannah
5102 LaRoche Avenue
Savannah, GA 31404
Website: www.stl-inc.com
Phone: (912) 354-7858
Fax: (912) 352-0165

○ Alternate Laboratory Name/Location
Phone:
Fax:

PROJECT REFERENCE	PROJECT NO.	PROJECT LOCATION (STATE)
BALLY		PA
STL (LAB) PROJECT MANAGER	P.O. NUMBER	CONTRACT NO.
CLIENT (SITE) PM: Chris Sharpe	CLIENT PHONE: 267-689-1900	CLIENT FAX: 267-685-1801
CLIENT NAME: Arcadis	CLIENT E-MAIL	
CLIENT ADDRESS: 6 Terry Dr Suite 300 Newtown PA 18940		
COMPANY CONTRACTING THIS WORK (if applicable)		

PAGE ____ OF ____

STANDARD REPORT DELIVERY ●
DATE DUE ____
EXPEDITED REPORT DELIVERY (SURCHARGE) ○
DATE DUE ____
NUMBER OF COOLERS SUBMITTED PER SHIPMENT:

SAMPLE DATE	SAMPLE TIME	SAMPLE IDENTIFICATION	MATRIX: COMPOSITE (C) OR GRAB (G) INDICATE	MATRIX: AQUEOUS (WATER)	MATRIX: SOLID OR SEMISOLID	MATRIX: AIR	MATRIX: NONAQUEOUS LIQUID (OIL, SOLVENT,...)	REQUIRED ANALYSIS: VOC-6PA-624	REQUIRED ANALYSIS: SVOC-6PA-8270C	REQUIRED ANALYSIS: HCl	NUMBER OF CONTAINERS SUBMITTED	REMARKS
12-14-05	1520	BAL 87-7I 121405		X				4			4	
12-14-05	1520	BAL 87-7I 121405		X					2		2	
12-14-05		TB - 121405		X				4			4	

1 PRESERVATIVE

TEMP. 2.6°C

Page 230 of 13

RELINQUISHED BY: (SIGNATURE)	DATE	TIME	RELINQUISHED BY: (SIGNATURE)	DATE	TIME	RELINQUISHED BY: (SIGNATURE)	DATE	TIME
	12-14-05							
RECEIVED BY: (SIGNATURE)	DATE	TIME	RECEIVED BY: (SIGNATURE)	DATE	TIME	RECEIVED BY: (SIGNATURE)	DATE	TIME

LABORATORY USE ONLY

RECEIVED FOR LABORATORY BY: (SIGNATURE)	DATE	TIME	CUSTODY INTACT?	CUSTODY SEAL NO.	STL SAVANNAH LOG NO.	LABORATORY REMARKS
K Conner	12/15/05	0936	YES ○ NO ○		680-11684	

Water Level Measurements

Included as PDF on attached CD

ARCADIS GERAGHTY & MILLER

PUMPING TEST FORM — STEP TEST - Start 1 — Page 1 of _____

Project/No. Bally / NP000597.0002.00016 — Well ~~TW A~~ MW-1 — Date 6.24.05

Total Depth ~380 — Casing Diameter (inches) 6 — Drilling Contractor BL Myers

Water Level 27.90 — Well Volume (gal) — — Driller Rich

Water Column — — Total Volume Purged _____

Pump On 830 — Pump Off 930 — Initials ROM

Well Casing Volumes

gallon/foot

1-¼" = 0.06	2" = 0.16	3" = 0.37	4" = 0.65
1-½" = 0.09	2-½" = 0.26	3-½" = 0.50	6" = 1.47

(mins)

Time	Elapsed Time	Rate (gpm)	DTW (btoc)	Totalizer Reading	Comments
830	0	—	27.90	12922342	3all value 50% closed
	0.5	~~47.19~~	47.19		
831	1		49.78		
	1.5		53.94		
832	2		54.20		
	2.5		56.74		
833	3				
	3.5		53.44		
834	4				} Water Level Indicator malfunction
	4.5				
835	5				
836	6	131.6 ↘	51.68		
837	7	131 ↘	51.30	12923263	
838	8	134 ↓	51.44	12923394	
839	9	↓	52.34	12923528	
842	12		53.11		137 gpm : watch @ 844
845	15	138.7	54.23	12924360	
850	20	141.6	54.39	12925068	141 gpm : watch
855	25	143.4	54.62	12925785	discharge turbid @ 852
900	30	144.4	55.42	12926507	144 gpm : watch @ 858
905	35	150.2	57.60	12927258	
910	40	152.4	57.15	12928020	@913 : temp: 13.22 pH: 7.07 Cond: ~~238~~ (DTW @911)
915	45	152.2	—	12928781	
918	48	—	43.80	—	*Pump flow interruption @ 916-917
920	50	—	—	—	101 gpm : watch
925	55	106.2	—	12929843	—

ARCADIS GERAGHTY & MILLER

PUMPING TEST FORM — Step Test - Start 2

Project/No. Bally — Well ~~TW-A~~ MW-1 — Date 6.24.05

Total Depth _____ — Casing Diameter (inches) 6 — Drilling Contractor BL Myers

Water Level — — Well Volume (gal) — — Driller —

Water Column — — Total Volume Purged —

Pump On 1000 — Pump Off _____ — Initials RDM

Well Casing Volumes

gallon/foot — 1-¼" = 0.06; 1-½" = 0.09; 2" = 0.16; 2-½" = 0.26; 3" = 0.37; 3-½" = 0.50; 4" = 0.65; 6" = 1.47

Time	Elapsed Time	Rate (gpm)	DTW (btoc)	Totalizer Reading	Comments
1000	0		26.70	12930465	varying flow rates, pump discharge fluctuating
	0.5		45.50		
1001	1		48.50		
	1.5		50.28		
1002	2		51.81		
	2.5		51.84		
1003	3				
	3.5		42.64		
1004	4		43.40		
	4.5		45.82		
1005	5		46.46		
1006	6	104.5	48.44	12931092	
1007	7	124.0	49.63	12931216	125 gpm: watch @ 1008
1009	9	126.0	50.93	12931468	135 gpm: watch @ 1011
1012	12	136.0	52.71	12931876	130 gpm: watch @ 1013
1015	15	169.3	55.04	12932294	#1017 pump stopped
~~1020~~	~~20~~			129	
~~1025~~	~~25~~				
~~1030~~	~~30~~				
1330	—	—	26.56	—	

ARCADIS GERAGHTY & MILLER

STEP TEST : Shutoff 1

PUMPING TEST FORM

Project/No. Bally Well ~~TW-A~~ MW1 Date 6.24.05

Total Depth ~380 Casing Diameter (inches) 6 Drilling Contractor BC Myers

Water Level — Well Volume (gal) — Driller —

Water Column — Total Volume Purged —

Pump On _____ Pump Off 930 Initials RDM

Well Casing Volumes

gallon/foot				
	1-¼" = 0.06	2" = 0.16	3" = 0.37	4" = 0.65
	1-½" = 0.09	2-½" = 0.26	3-½" = 0.50	6" = 1.47

Time	Elapsed Time	Rate (gpm)	DTW (btoc)	Totalizer Reading	Comments
930	0	44.75		12930465	
	0.5	44.90			
931	1	44.38			
	1.5	44.54			
932	2	45.04			
	2.5	45.14			
933	3	44.55			
	3.5	45.23			
934	4	45.98			
	4.5	45.99			@934 open sample port
935	5	46.40			
936	6	27.60			
937	7	27.68			
939	9	26.92			
942	12	26.80			
945	15	26.79			
950	20	26.73			
955	25				
1000	30				

ARCADIS GERAGHTY & MILLER

48 Hour Test - Failed

PUMPING TEST FORM

Page 1 of _____

Project/No. _____ Well ~~TW-A~~ MW-1 Date 6.27.05

Total Depth ~380 Casing Diameter (inches) 6 Drilling Contractor BC Myers

Water Level _____ Well Volume (gal) — Driller —

Water Column — Total Volume Purged —

Pump On 930 Pump Off _____ Initials ROM - FS

Well Casing Volumes

gallon/foot

1-¼" = 0.06 2" = 0.16 3" = 0.37 4" = 0.65

1-½" = 0.09 2-½" = 0.26 3-½" = 0.50 6" = 1.47

Time	Elapsed Time (mins)	Rate (gpm)	DTW (btoc)	Totalizer Reading	Comments
930	0			12941126	
930	0.5				
931	1				
	1.5				
932	2		54.20		
	2.5		54.51		
933	3		55.51		
	3.5				
934	4				
934	4.5				
935	5				
936	6				
937	7				
938	8				
939	9				
942	12				
945	15				
950	20				
955	25				
1000	30				

AR300346

ARCADIS GERAGHTY & MILLER

48 - Hour Test

PUMPING TEST FORM

Page 1 of _____

Project/No. Bally/NP000597.0002.00016 Well ~~TW-A~~ MW-1 Date 6.27.05

Total Depth ~380' Casing Diameter (inches) 6 Drilling Contractor BC Myers

Water Level — Well Volume (gal) — Driller —

Water Column _____ Total Volume Purged —

Pump On 1000 Pump Off _____ Initials ROM + FS

Well Casing Volumes

gallon/foot | 1-¼" = 0.06 | 1-½" = 0.09 | 2" = 0.16 | 2-½" = 0.26 | 3" = 0.37 | 3-½" = 0.50 | 4" = 0.65 | 6" = 1.47

Time	Elapsed Time	Rate (gpm)	DTW (btoc)	Totalizer Reading	Comments
1000	0		51.65	12941586	
	0.5		48.84		
1001	1		51.19		
	1.5		52.36		
1002	2		53.05		
	2.5		53.27		
1003	3				
	3.5		53.62		
1004	4		52.32		
	4.5		—		H2O level meter malfunction.
1005	5		—		
1006	6		—	12942384	
1007	7	127	—	12942513	
1008	8	130	—	12942643	↑ flow
1009	9	134	—	12942772	↑ Flow @ 1010
1012	12	139.3	—	12943195	↑ flow @ 1013
1015	15	149.0	—	12943642	152 gpm @ 1014 (watch)
1020	20	149.0	60.40	12944 ···	12944536 @ 1021
1025	25	150	61.22	12945136	
1030	30	152	61.48	12945896	
1040	40	154.1	—	12947437	154 gpm @ 1038 (watch)
1050	50	—	—	—	Discharge becoming more clear @ 1045 from Friday
1100	60	155.5	—	12950547	
1115	75	155.3	—	12952877	DTW = 62.70 @ 1118
1130	90	155.6	~62	12955211	
1145	105	155.3	~63?	12957541	

Water Quality @ 1158 pH: 7.59
cond: 0.209
Turb: 217

AR300347

ARCADIS GERAGHTY & MILLER

PUMPING TEST FORM

Page 2 of _____

Project/No. Bally / NP000597.0002.00016 Well ~~TW-A~~ MW-1 Date 6-27-05 / 6-28-05

Total Depth ~360 Casing Diameter (inches) 6 Drilling Contractor BC Myers

Water Level _____ Well Volume (gal) — Driller —

Water Column — Total Volume Purged —

Pump On 1000 Pump Off — Initials RDM + AS

gallon/foot	Well Casing Volumes			
	1-¼" = 0.06	2" = 0.16	3" = 0.37	4" = 0.65
	1-½" = 0.09	2-½" = 0.26	3-½" = 0.50	6" = 1.47

Time	Elapsed Time	Rate (gpm)	DTW (btoc)	Totalizer Reading	Comments
1200	120	155.9	~62.95	12959879	start very light drizzle
1216	136	159.3	63.04	12962428	
1230	150	151.5	63.06	12964549	
1245	165	155.7	—	12966884	
1300	180	155.5	63.17	12969217	increasing rain
1330	210	155.4	63.26	12973878	
1400	240	157.6	63.36	12978547	rain stopping
1420	260	—	—	—	pH: 7.20 Cond: 0.182 Turb: 104.0 temp: 13.83
1430	270	155.8	—	12983221	DTW: 63.48 @ 1427
1500	300	155.7	63.49	12987891	
1600	360	155.9	63.65	12997247	
1632	392	156.2	63.70	13002245	
1700	420	156	63.70	—	
1800	480	156	63.6	—	
1900	540	160	—	—	
2000	600	160	—	—	
2100	660	156	—	—	
0000	840	156.8	—	—	: BC Myers readings
0100	900	160	—	—	
0200	960	158	—	—	
0300	1020	160	—	—	
0400	1080	160	—	—	
0500	1140	158	—	—	
0600	1200	156	—	—	
0700	1260	160	—	—	
~~0800~~	~~13~~				

473

48. 1 hr test

ARCADIS GERAGHTY & MILLER

PUMPING TEST FORM

Page 3 of _____

Project/No. Bally / NP000597.0002.00016 Well ~~FW-A~~ MW-1 Date 6-28-05

Total Depth ~380 Casing Diameter (inches) 6 Drilling Contractor BL Myers

Water Level — Well Volume (gal) — Driller —

Water Column — Total Volume Purged —

Pump On — Pump Off — Initials ROM

Well Casing Volumes

gallon/foot

1-¼" = 0.06 2" = 0.16 3" = 0.37 4" = 0.65

1-½" = 0.09 2-½" = 0.26 3-½" = 0.50 6" = 1.47

Time	Elapsed Time	Rate (gpm)	DTW (btoc)	Totalizer Reading	Comments
0830	1350	158.4	64.48	13154015	@ 159 gpm: watch @ 833
1000	1440	159.5	64.59	13168366	
1030	1470	—	—	—	temp: 13.99 cond: 0.170 Turb: 2.0 pH: 7.61
1100	1500	159.55	64.61	13177939	
1200	1560	159.43	64.62	13187505	
1300	1620	159.4	64.61	13197069	
1400	1680	159.35	64.61	13206630	
1500	1740	159.43	64.63	13217790	
1600	1800	159.6	64.67	13225770	
1700	1960	155	64.7		
1800	1926	155	64.7		
1900	1990	155	64.7		
2000	2040	155	64.9		
2100	2100	155	64.8		
2200	2160	155	64.9		BL Myers readings
2300	2220	155	64.9		
0000	2280	155	64.9		
0100	2340	160	64.8		
0200	2400	158	64.7		
0300	2460	158	64.8		
0400	2520	160	64.8		
* 1515	—	—	—	—	pH: 7.76 temp: 13.87 cond: 0.172 turb: 104.0
0500	2580	160	64.8		
0600	2640	160	64.7		BL Myers readings
0700	2700	160	64.9		
0800	2760	160	64.8		

ARCADIS GERAGHTY & MILLER

48 Hour Test

PUMPING TEST FORM

Page 4 of _____

Project/No. Bally / NP060597.0002.00016 Well ~~TW-4~~ MW-1 Date 6.29.05

Total Depth ~380 Casing Diameter (inches) 6 Drilling Contractor BE Myers

Water Level — Well Volume (gal) — Driller —

Water Column — Total Volume Purged —

Pump On — Pump Off _____ Initials RDM

Well Casing Volumes

gallon/foot

1-¼" = 0.06 2" = 0.16 3" = 0.37 4" = 0.65

1-½" = 0.09 2-½" = 0.26 3-½" = 0.50 6" = 1.47

Time	Elapsed Time	Rate (gpm)	DTW (btoc)	Totalizer Reading	Comments
850	2800	159.6	64.96	133.85366	Temp: 13.68 Cond: 0.169 Turb: 33.7 pH: 7.91
930	2850	159.68	65.00	13393350	
1102	2942	159.6	64.99	~~13408033~~	
				13408033 ?	
1130		—	—		

AR300350

ARCADIS GERAGHTY & MILLER

RECOVERY / SHUT DOWN

PUMPING TEST FORM

Page 1 of _____

Project/No. Bally / NP000897.0002.00016 Well ~~TW-A~~ MW-1 Date 6-29-05

Total Depth ~380 Casing Diameter (inches) 6 Drilling Contractor BC Myers

Water Level — Well Volume (gal) — Driller —

Water Column — Total Volume Purged —

Pump On — Pump Off 1130 Initials PDM

Well Casing Volumes

gallon/foot

1-¼" = 0.06 2" = 0.16 3" = 0.37 4" = 0.65

1-½" = 0.09 2-½" = 0.26 3-½" = 0.50 6" = 1.47

Time	Elapsed Time (min)	Rate (gpm)	DTW (btoc)	Totalizer Reading	Comments
1130	0	—	65.01	13412284	Shut down pump, Close Bfly VALVE
	0.5		42.30		flow Back down well
1131	1		37.31		T.T. 13412284
	1.5		35.23		Close Gate valve
1132	2		34.36		
	2.5		33.88		
1133	3		33.62		
	3.5		33.46		
1134	4		33.38		
	4.5		33.30		
1135	5		33.25		
1136	6		33.18		
1137	7		33.13		
1138	8		33.06		
1139	9		33.01		
1142	12		32.93		
1145	15		32.86		
1150	20		32.76		
1155	25		32.73		
1200	30		32.67		
1351	141		32.05		

Bally Borough Superfund Site: NP000597.0002.005B

Water Level Measurements

Date 6-23-05 Personnel onsite RDM + FS Page 1 of 1

Well ID	DTW	Time	DTW	Time	DTW	Time	DTW	Time	DTW	Time
RW-7 ~~MW-1~~	21.49	842	17.72	1318						
SP-1	0.77	852	0.77	1326						
SP-2	dry	855								
C-1	5.48 (0.48) TRM	900	5.45	1330						
RW-7 ~~MW-1~~	17.72	13:18								

AR300352

Bally Borough Superfund Site: NP000597.0002.005B

Water Level Measurements

Date 6.29.05 Personnel onsite RDM + FS Page 1 of 1

Well ID	DTW	Time	DTW	Time	DTW	Time	DTW	Time	DTW	Time
RW-7 ~~MW-1~~	15.14	0804	15.14	0907	13.75	1547				
SP-1	0.77	815	0.76	0912	0.77	1558				
SP-2	–	–								
C-1	5.49	0817	5.50	0917	5.52	1552				
P-21	2.71	1611								
P-22	.28	1612								
P-23	7.41	1606								

Bally Borough Superfund Site: NP000597.0002.005B

Water Level Measurements

Date 6.27.05 Personnel onsite FS + RDM Page 1 of _____

Well ID	DTW	Time	DTW	Time	DTW	Time	DTW	Time	DTW	Time
RW-7 ~~AW-1~~	14.61	0815	22.67	1046	16.28	1141	22.81	1241	15.87	1340
SP-1	0.77	0823	0.80	1051	0.80	1151	0.80	1251	0.80	1353
PZ-1	3.58	0825	3.36	1053	3.56	1153	3.56	1253	3.69	1354
PZ-2	4.06	0826	4.08	1054	4.09	1154	4.09	1254	4.09	1355
C-1	5.61	0834			5.67	1145	5.67	1247	5.67	1346
PZ-3	7.38	0838	7.39	1056	7.39	1157	7.41	1258	7.39	1358
SP-2	DRY	—	—	—	—	—	—	—	—	—

2 sheets

Bally Borough Superfund Site: NP000597.0002.005B

Water Level Measurements

Date 6.27.05 Personnel onsite PS + RDM Page 2 of _____

Well ID	DTW	Time	DTW	Time	DTW	Time	DTW	Time	DTW	Time
RW-7 ~~MW-1~~	16.02	1434	27.95	1535						
SP-1	0.80	1452	0.80	1544						
P2-1	2.68	1454	2.68	1545						
P2-2	4.08	1455	4.08	1546						
C-1	5.69	1440	5.69	1540						
P2-3	7.38	1459	7.38	1550						
SP-2	DRY	1445	-	-						

Bally Borough Superfund Site: NP000597.0002.005B

Water Level Measurements

Date 6.28.05 Personnel onsite ROM Page 1 of _____

Well ID	DTW	Time	DTW	Time	DTW	Time	DTW	Time	DTW	Time
RW-7 ~~AW-1~~	14.50	840	18.22	1103	15.51	1308	14.65	1603		
PZ-1	2.68	845	2.68	1107	2.68	1312	2.70	1607		
PZ-2	3.80	845	3.76	1107	3.71	1312	3.63	1607		
SP-1	0.77	847	0.78	1109	0.77	1313	0.79	1608		
PZ-3	7.40	849	7.38	1111	7.37	1316	7.35	1611		
C-1	5.58	854 DL	5.58	1114	5.58	1321	5.58	1615		
SP-2	dry	900	–	–	–	–	–	–		

DL: Downloaded Transducer

Bally Borough Superfund Site: NP000597.0002.005B

Water Level Measurements

Date 6.29.05 Personnel onsite RDM Page 1 of _____

Well ID	DTW	Time	DTW	Time	DTW	Time	DTW	Time	DTW	Time
RW-7 ~~MW-1~~	19.75 R	845	14.40	12:08	~~13.55~~ 14.63	1355	15.05	1659		
PZ-1	2.79	849	2.81	12.09	2.85	1357	2.93	16:47		
PZ-2	3.50	849	3.52	12:10	3.53	1358	3.54	16:48		
SP-1	0.81	851	0.81	12:11	0.81	1359	0.81	16:49		
PZ-3	7.43	853	7.43	12:14	7.42	1402	7.41	16:44		
C-1	5.59	858	5.58	12:18	5.59	1405	5.59	16:52		
SP-2	dry	902	~~dry~~ CTS NM	12:19	CTS NM	—	—	—		

Bally Borough Superfund Site: NP000597.0002.005B

Water Level Measurements

Date 6·30·05 Personnel onsite ROM Page 1 of 1

Well ID	DTW	Time	DTW	Time	DTW	Time	DTW	Time	DTW	Time
MW-1 ~~TW-A~~	30.09	849								
RW-7 ~~MW-1~~	16.44 ®	917								
PZ-1	2.67	921								
PZ-2	3.40	921								
SP-1	0.77	922								
PZ-3	7.31	924								
C-1	5.50 OL	928								
SP-2	dry	935								

9/13

7:15 arrived @ office with Deric to leave.
8:30 arrived @ Clinton Ford to pick up Deisel
Kevin Green said ~~a~~ need to replace
rear differential seal soon!!
10:00 arrived @ Morris industry in pomptons
plains, NJ to pick up well supplies
1 12" lid
50 8" seal
50 12" seal
100 bolts w/ plastics
12:00 arrived at OCD, raritan, NJ to put
new well lid on IW-12S and put
old well lid back on IW-13S

13:45 arrived @ office

9/16/05 Bally, Pa

myself
7:30 arrived @ office
7:45 left office for site
9:00 arrived in Bally
9:30 arrived @ MW-4 to install 30psi minitrol
initial DTW = 35.35'
serial # 7657
troll name = MW-4
test name: Background
troll time and ~~d~~ comp. time same 10:01
watch time: 9:55
schedule start 11:00 9/16/05
sample every 15 min.

10:05 called Chuck Lehman from whole
foods. 5% solution, 8 hrs., tanker,
time? 5400 gal.
4800 lbs.
says will bill for entire load, even
if not all used.
He will email quote, then I'll mail
purchase order
10:30 arrived at 87-7i
well depth = 124'
initial DTW = 24.35

AR300359

9/16/05

Serial # 6445
Testname - Background
~~#~~ troll name - 87-7i
scheduled start 12:00 9/16
troll Depth reading: 81.377 ft.
" temp " : 56.10 °F
12:00 arrive at ~~87-12~~ 92-19i
flush with rond used key to undo
lock. DTW - 21.34
12:15 arrive @ 87-8i
~~#~~ DTW: 18.10
problem with mini troll, due to time dif.
between troll and comp. test did not start
I started a new test. started 9/16 1300
12:50 arrived @ MW-3
Downloaded data stopped program and started
new one @ 14:00
DTW = 46.90
installed barrow troll
barrow troll not working, called pine
spoke with david in baro trolls,
took barrow troll out and back to office
14:00 arrived MW-1
DTW = 29.28 extracted data and then
stopped test @ 13:12
started new ~~p~~ test @ 13:00
synchronized troll and computer

14:30 DTW is PW-1 28.82'
→ stalling 250' mini troll
Serial # 6711
troll name - PW-1
testname - background
troll Depth = 216.984 ft
scheduled start 15:00 9/16
15 min sampling
final DTW = 28.79'
15:00 MW-2
DTW = 22.93
extracted data then stopped test
@ 15:03. synchronized clocks on
troll and comp. closed test
name - background
starting 16:00 9/16
15:10 mr. Musser spring
DTW = 5.47'
total Depth = 6.95
15:15 mr. Leister's
DTW - 9.57'
total Depth - 99'
height of mark - 1.42
15:31 PL-5 DTW = 4.98

AR300360

9/16

15:35 rebar > stream next to PZ-5
DTW - 3.66
~~height of rebar from water~~
13:40 cistern
DTW: 5.74
15:50 SP-1 Dry
16:00 not with mr. bauer he sent come back and dig
16:10 PZ-1 Dry DTB 5.09
PZ-2 DTW = 3.90
16:15 PZ-4 Dry DTB - 4.19
16:20 [redacted] DTW = 16.66
flush with ground
16:30 [redacted]
[redacted] said depth to bottom = 275'
DTW = 79.00'
[redacted] said pump 250'
casing 270'
16:45 [redacted] Rt.100
[redacted]
PT. survey
DTW
mark height
mark TOC
Dept to bottom

[redacted] wants to know that he can have access to the data before he lets me do any thing
17:01 [redacted] well
DTW: 30.43
[redacted] says well is ~330
17:15 edna long acre well
DTW 27.40 DTB ~60'
17:20 Gamler well
DTW 11.46'
DTB 58.50'
~~17:30 weisser~~
[redacted] call me with
[redacted] phone #
1683 Rt 100
17:30 [redacted]
DTW = 20.26
DTB = ~100ft ?? (mr. weisser no idea)
17:45 mill well
DTW = 21.53'
18:00 bridge overpass
marking point Duct tape
DTW = ~~8.80'~~ 8.65'
DTB = 8.72
mark height above road way 22.97
18:45 left site

AR300361

9/26/05 Bally, Pa

6:30 left office

8:10 arrived on site

8:45 mw-1 installed new 50 ft data logger
and downloaded data from old.
name mw-1A serial # 7616
Test name: backroad
DTW = 29.45
ft H2O (logger) 19.826
15 min. interval
start time 9/26/05 1000

9:05 download PW-1 logger
mem 99% free
bat. 3.14v capacity (internal)

9:15 download mw-2 logger
mem = 99% free
bat 69% (external

9:25 download mw-3 logger
mem. 99%
bat. 3.17v (internal)

9:30 download barotroll
bat ~~[illegible]~~ 3.21v
mem 97%

reading) inches Hg: 29.391

940 download mw-4 logger
mem 99%
bat. 100%

950 called Tim from survey
crew. he said crew will be here at 8-830
will call m/s cell phone

1000 download data from 87-7; logger
bat 99%
mem ~~[illegible]~~ 3.15v (internal
Ken Montes stopped by owner of
company across street. just wanted
to know what I was doing

1015 Depth to water @ 92-17; is
21.03 ft.

1020 download data @ 87-8;
bat 3.15v (internal)
mem 99%

1035 DTW @ PZ-5 4.51

1040 DTW @ rebar in stream near
PZ-5 3.64 ft.

1045 DTW @ cistern 5.76'

1050 SP-1 Dry

1055 PZ-1 Dry DTB 5.08
PZ-2 Dry DTB 4.00
PZ-3 Dry DTB 5.02

AR300362

9/26

1105 [redacted] well DTW = 5.47'

1113 [redacted] well DTW = 14.75

measured to TOC

TOC measurement to GS = .58'

1125 [redacted] well DTW = 16.87'

DTB = ~110

1215 [redacted] well DTW = 31.20

DTB = > 200'

1220 [redacted] DTW = 69.02'

1225 DTW = 32.97

1235 DTW = 71.78

DTB = ~110'

1240 DTW = 22.53

1245 DTW = 11.57

1250 DTW = 19.80

1255 DTW = 21.74

1300 bridge Rt 100 DTW = 8.65

1310 trouble shooting data logger in mw-1

call [redacted] he said to take both sets of data. then pull up on both mini trolls, write manual reading

mw1A from 19.25 to 14.725 after I lifted ~4 feet up.

mw1 - from -7.695 to -7.695 after ~3 feet.

- from -7.695 to -11.235 after ~ another 3 ft.

[redacted] said to pull out both cable and snap mini trolls. keep 150' cable but with mini troll, but check again to make sure it's not the cable

now mw-1A is 100 ft cable serial # 7616 current reading -4.695

and mw-1 is 300 ft cable serial # 7505 current reading 19.239

restarted both trolls @ 1400

1405 left site - after talking with mr. [redacted]. ok with survey on PT

also talked with mr. chester ok with survey and PT

AR300363

9/27 Bally

630 Jon S., Dan K. leave office

800 arrived on site, Sunny, 75+°F

8:15 Leonard lifts into Building in front of Bally ribbon mill.

8:30 shut off power to pump.

8:45 met with Kevin and ed (surveyors) gave them site locations

850 met woody and steve (drillers) with B.L. myers, woody pulled fuses out of box.

900 chris sharpe called Dan told him someone had to be with surveyors while on residential property

930 motor lifted off and set on surface outside hatch.

945 Lifted up pump. Drillers didn't have the right size lifter to secure pump and pipe.

1000 Drillers I set pump back down. Went to shop to get 6" lifter to secure pump. Said they would be back by 12:00

915 Drillers arrive, Woody + Steve

930 Took shaft off motor and placed in basement. Also placed gasket between pump and flow meter in basement.

1030 called in site talked with Jon in the tech support. He said inspect troll and cable for moisture

1030 downloaded data from both mw-1 and mw-1A

mw1A (100ft) had flat line again reading ~4.490

1045 Called CTS. Told him about options for securing pump. Option 1: Suspend Metal bracket + pump w/ hatchway open. Option 2: disconnect pipe from bracket. CTS said draw diagram + fax to him from Bally Borough.

1200 Drillers arrive w/ parts to support pump shaft. Surveyors survey municipal well #1.

AR300364

9/27

1000 Can't get pipe disconnected
- Measured w/ steel tape 46.5' to top of pump. Bracket is @ top of manway hoisted w/ crane. Pipe is against borehole.
- DTW = 27.5'
- Were able to get probe ~45' on top of pump.
- DTW = 24.75'

TD 33.8'
DTW 24.5'

1245 Installed 2 30' - 1" pvc in pipe → Mini troll - 30 psi, S.N - 2240, Initial logger reading = 8.888
Test name = background
Started 1700 on 9/27 15 min. interval
DTW = 24.60'

Water level, DTW = 24.60' In pipe

1315 Drillers leave site
Go to Eddiggers Hardware for pad lock & return to site.
1330 Locked up manway
Leave site for the day.
500 arrive at office
530 leave office



AR300365

9/28/03 Bally, Pa
Surveyors and water levels

630 arrive @ office
830 arrive @ site (surveyors arrive)
900 arrive @ municipal well 1 called leonard to open building.
surveyors survey both concrete platform and pvc downpipe
9:30 PZ-4 DTW 4.46'
935 [redacted] well DTW 17.00
surveyed in
945 SW-4 (rebar) DTW 3.67
955 [redacted] DTW : 14.78 (to top of casing)
surveyed in
1015 [redacted] well DTW 5.47
surveyed in
1030 [redacted] called said [redacted] well is dry
1035 met with [redacted] DTW ≥200ft.
he said they ran 3 loads of laundry
thats it. 6" casing
1045 [redacted] well DTW 31.46
but on vacation
1050 [redacted] well DTW 30.57

1110 measured [redacted] well again.
DTW still ≥200ft
He said that they hadn't used any water for past 90min.

1150 [redacted] said to look out for these people
[redacted] (lease land)
maybe hunting on it.
he will call Joe and let him know

1245 M-5 download
bat - internal 3.17V
mem 99%
1250 boro troll DL in MW-3
bat internal 3.00V
mem 96%
reading 27.618
1310 [redacted] again DTW = 149.56
1320 DTW = 21.29
1325 DTW = 17.98
1330 DTW = 11.65
1332 DTW = 20.34

AR300366

9/28

1335 moll well DTW = 21.94
1340 bridge DTW = 8.64
1345 called chris shape we said
take pictures of ↓
4th and dogwood
along dogwood shooting towards
stream notes about lands
also surveying Banners well
1350 Dowload pw-1
bat: 3.14V internal
mem: 99%
1355 Dowload mw-1 (50) DTW: 29.64
bat 99% log reading 19.724
mem internal
1400 Dowload mw-1A (150)
bat 79% log reading ~4.490
mem 3.14
not good graph (strait line). will try
to exchange cables, exchange 150ft
for 100ft. cable.
1420 install 100ft cable setup new test
to start @ 1445 initial logger reading
69.985 (mw-1A) 100ft

1450 well 72-19; DTW 19.05
1500 Dowload 87-8;
bat 99%
mem 3.17v internal
1510 Branning well again DTW 93.43
~~recharging~~ waterlevel rising
checking rate
1512 93.00ft.
1515 92.00ft.
1517 30sec 91ft.
1519 91.69ft
1530 SP-2 Dry
1535 cistern DTW 5.76
1540 Sp1 Dry
PZ1 Dry
PZ2 Dry
1540 PZ-3 Dry
SW-3 Dry
1545 Dowload mw-4
bat 79%
mem 100%
1600 ~~DTW~~
1630 Dowload 87-7:
Bat ~~[illegible]~~ 3.17v
mem 99%
1640 Dowload mw1A
log reader 70.042

AR300367

9/28

1630 leave site

1800 arrive office

1830 leave office

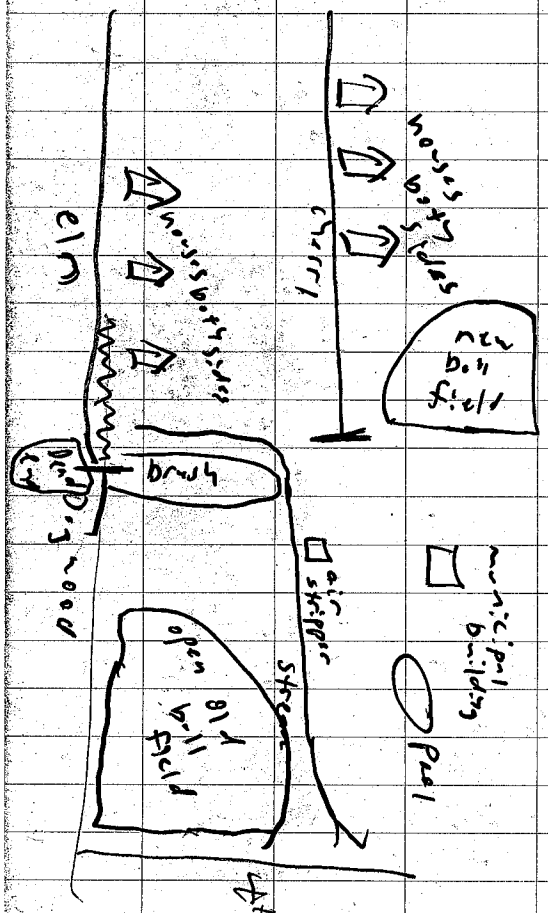

9/30 Bally Pa

[redacted]

700 arrive office

845 arrive site

surveyors here already

855: [redacted] DTW - 5.47 - musser spring

904: DTW - 14.84 - leister well

911: DTW - 17.14 - wheeler well

919: DTW - 36.04 - MW-4

Download troll mw-4

Bat - ~~[illegible]~~ 74%

mem 99%

926: DTW - 24.15 - 87 - 7I

932: DTW - 21.10 - 92 - 19I

939: DTW - 18.43 - 87 - 8I

1002: DTW - 46.98 - MW-3

1011: DTW - 31.39 - RW-11

1013: DTW - 67.34 - RW-10

1017: DTW - 30.60 - RW-9

1023: DTW - 21.64 - RW-8

1025: DTW - 16.59 - RW-7

1027: DTW - 11.66 - RW-6

1030: DTW - 19.81 - RW-5

1032: DTW - 22.09 - RW-4

1036: DTW - 8.65 - Bridge

AR300368

9.30.05 BALLY, PA

1040: DTW - FS ~~DRY~~ 4.43 PZ-4 DTB 6.24
1041: DTW - 3.63 SW-4
1045: DTW - 5.78 cistern
1050: DTW - 5.64 MW-5
1053: DTW - DRY SP-2
1056: DTW - DRY SP-1
1057: DTW - DRY PZ-1
1058: DTW - DRY PZ-2
1101: DTW - DRY PZ-3
1102: DTW - DRY SW-3
1104: DTW - 29.31 PW-1
1108: DTW - 29.75 MW-1
1112: DTW - 23.41 MW-2
1220 Kevin (surveyor) truck overheating added ½ gal. of water, offered to get more, but he said no.

Drove my own car start mileage 290 ended 300

10/3/05 Bally, Pa

residential water levels
no ~~[illegible]~~ rugged reader today.
700 arrive @ office and leave
800 arrive on site
815 talked with Toni. she asked about grass at 9th and chestnut. I told her that they might plant seed.
830 DTW = 21.09 - 92-17;
840 DTW: 18.44 - 87.8;
845 DTW = 24.46 - municipal well
855 DTW: 24.03 - 87-7;
also asked Toni who owns 4th and Dogwood property. she said that Bally does.
900 DTW = 35.79 - MW-4
910 DTW = 4.41 - PZ-4
DTW = 3.64 SW-4
925 DTW = 5.54 - RW-1
935 DTW = 14.95 - RW-2
945 ~~cist~~ DTW = 5.78 - cistern
950 DTW = 5.89 - MW-5
1000 DTW = 47.39 - MW-3
1005 DTW = 32.76 - RW-11
1011 DTW: 74.91 - RW-10
was in middle of recharging
1012 DTW: 74.51 - RW-10

AR300369

9.30.05 BALLY, PA

1040: DTW - ~~DRY~~ 4.43 PZ-4 DTB 6.24
1041: DTW - 3.63 SW-4
1045: DTW - 5.78 cistern
1050: DTW - 5.64 MW-5
1053: DTW - DRY SP-2
1056: DTW - DRY SP-1
1057: DTW - DRY PZ-1
1058: DTW - DRY PZ-2
1101: DTW - DRY PZ-3
1102: DTW - DRY SW-3
1104: DTW - 29.31 PW-1
1108: DTW - 29.75 MW-1
1112: DTW - 23.41 MW-2
1220 Kevin (surveyor) truck overheating added ½ gal. of water, offered to get more, but he said no.

10/3/05 Bally, Pa

residential water levels
no ~~[illegible]~~ rugged reader today.
700 arrive @ office and leave
800 arrive on site
815 talked with Toni. she asked about grass at 9th and chestnut. I told her that they might plant seed.
830 DTW = 21.09 - 92-17;
840 DTW: 18.44 - 87.8;
845 DTW = 24.46 - municipal well
855 DTW: 24.03 - 87-7;
also asked Toni who owns 4th and Dogwood property. she said that Bally does.
900 DTW = 35.79 - MW-4
910 DTW = 4.41 - PZ-4
DTW = 3.64 SW-4
925 DTW = 5.54 - RW-1
935 DTW: 14.95 - RW-2
945 ~~cist~~ DTW: 5.78 - cistern
950 DTW = 5.89 - MW-5
1000 DTW = 47.39 - MW-3
1005 DTW: 32.76 - RW-11
1011 DTW: 74.91 - RW-10
was in middle of recharging
1012 DTW: 74.51 - RW-10

AR300370

10/3

1015	DTW:	30.65	RW-9
1025	DTW:	26.79	RW-8
1030	DTW:	16.72	RW-7
1035	DTW:	11.74	RW-6
1037	DTW:	22.90	RW-5
	recharging		
1038	DTW:	22.72	RW-5
1040	DTW:	22.05	RW-4
1045	DTW:	8.65	Bridge
1050	DTW:	17.15	RW-3

1100 call chris sharpe. he said talk with toni about precipitation data

1105	DTW:	23.44	MW-2
1110	DTW:	29.65	MW-1
1115	DTW:	29.36	PW-1

1130 SP-2, SP-1, PZ-1, PZ-2, PZ-3, SW-3, all Dry.

1135 toni said land @ 4th and dogwood is legally owned by John Grancham he is in the middle of turning it over to borough. Doesn't know when it will be completly borough property.

1215 left site
200 arrived off
400 left office

10/5/05 Bally, Pa

myself Drove on car

6:30 arrive at office

8:00 arrive @ ehst farm to meet with mrs. ehst

8:10 met with mrs. ehst. she was ok with pumptest monitoring

DTW: 14.16

DTB: ~55'

8:30 Dowload MW-4

bat 97%

mem 99%

DTW 35.77

8:45 Dowload municipal well-1

bat internal

mem 99%

DTW 24.53

8:55 Dowload 87-7i

bat internal

mem 99%

DTW 24.10

900 DTW: 21.10 - 92-17i

905 Dowload 87-8i

bat 3.16V

mem 99%

DTW 18.45

AR300371

10/5

920 pz-4 DTW: 4.40
922 SW-4 DTW: 3.64
925 Dowload MW-2
bat 63% (external lithium)
mem 99%
DTW 23.53

930 Dowload PW-1
bat 3.14V
mem 99%
DTW: 29.44

935 Mr. Conrad called. stats on well
92 Ft. Deep met with him
36 Ft to water
in 1992 ∴ it's underground.
well is along line from vent pipe to
front corner of garage, under red
gravel.

9:55 Dowload MW-1
bat
mem
DTW: 29.86 flat line

mr. Conrad gave permission to dig up
well. just leave message on machine

1015 Dowload MW-5
bat
mem
DTW 6.02

~~SP-1 Dry~~

1020 SP-2 Dry
1025 Cistern DTW: 5.79
1031 PZ-1 / PZ-2 Dry
1032 SP-1 Dry
1035 PZ-3 Dry
1036 SW-3 Dry
1040 DTW: 5.54 RW-1
1050 DTW: 14.92 RW-2
1055 DTW: 17.26 RW-3
1100 DTW: 8.65 Bridge
1120 called CTS about
edinger well - on prop.
conrad well - dig up.
MW-1 logger - order 100 psi trol
lift current trol to get good reading
pine # 1800 301 9663
11:30 called pine kimberly said they could
deliver it today

11:40 lifted trolling MW-1 to Depth of
69.887 below water level.
DTW: 29.86
12:30 opened eddinger well
DTW —
DTB —

AR300372

10/5

well contained oil on surface of water. called CTS.

1340 Dowload Dorotron mw-3
bot
mem 94% free

1342 Dowload mw-3
bot
mem
DTW 49.31

1355 DTW: 32.51 Rw-11
1400 DTW: 70.51 Rw-10
1402 DTW = 30.75 Rw-9
1405 DTW = 149.27 Rw-8

1415 DTW: 17.63 Rw-7
1420 DTW = 11.83 Rw-6
1425 DTW: 24.49 Rw-5
1427 DTW: 22.16 Rw-4
1441 DTW: 158.15 Rw-8
1445 eddingers. talk to Jim in AM.
he knows if this is H2O well or not.

DTW = ~37
DT oil: ~17
tough to tell where water started, due to oil being so thick.

400 arrive @ office

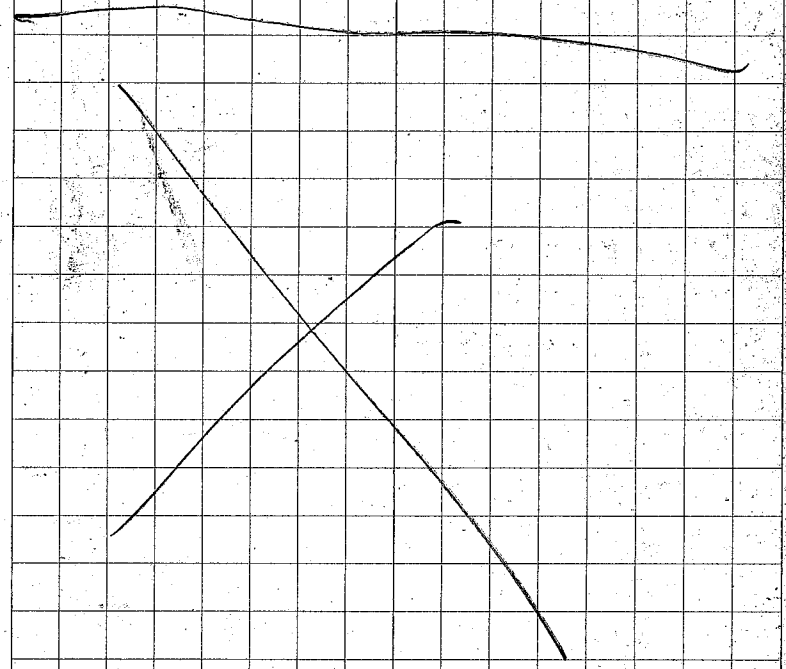

AR300373

10/6/03 Bally, Pa

1030 arrive on site. drillers have already
Joe and ~~[illegible]~~ Steve.

1045 lifted transducer out of PW-1
1050 dropped first rod with 7.5" spacer
(conical spacechecker) total length
with rod is 15 ft.
10:55 added on another rod with spacer to
equal 39.5 ft.
1110 45 ft.
@ 52.5 ft. it got hung up...
just the cable, not hole.
1115 80 ft down
5 ft. increments
1111 (5 ft. sections)
1116 100 ft
~~1111~~ ~~1111~~
1119 150 ft.
11
1120 160 ft. stopped
called CTS to make sure its ok to
stop. he said "OK"

1140 replaced logger in PW-1
to original position

1220 eddinger's hardware
complained of brown water check it out.
only very light brown tint. no smell.
after 2 min of running water color
dissapeared.
1230 applied koler kut in 20 ft.
of tape
1250 oil mark starts @ 3 ft mark
water mark (red color) starts
7 inches below that.
DT oil = 20.10
DT water = ~~[illegible]~~ 20.80
Again
1258 lowered tape 27 ft.
oil mark at 6.94 DTO = 20.06
water mark at 6.14 DTW = 21.86

6-8" big block coorigated tubing
cost per foot.

AR300374

10/6

1520 ~~[illegible]~~ ended MW-1A test of background and removed troll. Switched with 100psi troll.
serial # 7547
name: MW-1
test: background
Start 10/6 1600
current reading 108.742
DTW: 29.90

15:30 augered Bauer well to 3.5 feet.
15:45 Mr. Bauer came home. I asked how important it was for his well to be monitored. He said "he just need a garentee that if his well goes dry tomorrow or 1 year later he will be takes care of."
1600 left site
1730 arrive @ office
1800 left office

10/7/93 Bally, Pa

myself
6:30 arrive @ office
800 arrive on site
8:07 Download municipal well - 1
bat
mem 99
DTW 24.49

835 Download MW-4
mem: 98%
DTW 35.77

8:45 Download 87-7i
mem 99%
DTW: 24.05
852 DTW 21.07 - 92-19i
900 Download 87-8i
mem 99%
DTW 18.44
920 DTW 4.39 PZ-4
921 DTW 3.64 SW-4
926 Download MW-2
mem 99%
DTW 23.51
935 Download PW-1
DTW 29.46
log..

AR300375

10/7

940 Download mw-1
mem 99
DTW 29.73
950 Download mw-5
mem
DTW 6.14
1023 DTW 5.81 Cistern
1030 DTW 5.52 Rw-1
1045 DTW 14.95 Rw-2
1053 DTW 17.24 Rw-3
1100 DTW 14.19 Elstwell
1105 Download mw-3
mem 98%
DTW 47.62
1110 Download barotroll mw-3
mem 93%
☆ reading 29.452
1330 DTW 31.71 Rw-11
1335 DTW 50.01 Rw-10
1337 DTW 30.72 Rw-9
1340 DTW 36.10 Rw-8
1342 DTW 26.77 Rw-7
1345 DTW 11.87 Rw-6
1350 DTW 20.53 Rw-5

1355 DTW 22.10 Rw-4
1400 DTW 8.58 Bridge
1402 PZ-1/2 Dry
1404 SP-2 Dry
1405 SP-1 Dry
1407 PZ-3 Dry
1408 SW-3 Dry
1415 leave site

☆ (between 1200 and 1330 I dug out Mr. Conrad's well.) also during this time it went from slight drizzle to downpour for ~45 min. It continued raining as I was leaving site). when I got to long acre field the pump piping had been delivered.
9 pipes @ 21.4 ft. each

AR300376

10/10 Bally, Pa
mostly (maybe frank?)
Install pump in PW-1, water levels,
new peizometer, discharge pond

6:15 arrive @ office and pack up
6:45 leave office
8:00 arrive on site
8:30 Download MW-4
mem 98
DTW 33.99
842 Download 87-7i
mem 98
DTW 22.23
853 DTW 19.98 92-19i
910 Download municipal well 1
mem 99%
DTW 24.63
920 Download 87-8i
mem 98
DTW 14.28
930 DTW 3.49 PZ-4
932 DTW 3.47 SW-4
940 Download MW-2
mem
DTW

950 Drillers arrive on site
woody

955 Download PW-1
mem 98
DTW 27.33
957 removed transducer. will stay
out during pump installation
1000 Download MW-1
mem 99
DTW 27.71

1050 DTW 4.38 PZ-3
1052 DTW 3.64 SW-3
1057 DTW 3.71 PZ-1
1059 DTW 2.66 PZ-2
1103 DTW .68 SP-1
1105 Download MW-5
mem 99 37.031
DTW 3.70
1110 DTW trace SP-2
1115 DTW 5.41 Cistern
1140 pump and pools installed
adding couplings and elbow

AR300377

10/10

starting flow meter value

21 9877

gal x100

1210 initial DTW 27.34

1211 started pumping, but wires were reversed. woody fixed it.

1215 started pumping

max g/m 450

1216 420 g/m (max)

1216.5 now 410 g/min

1218 pump off

as pump shut off DTW 98.70

1219 40.52 DTW pw-1

1220 33.36 DTW pw-1

1505 ~~5.07~~ DTW 5.07 Rw-1

1511 DTW 12.82 Rw-2

1515 DTW 15.04 Rw-3

1520 DTW 11.24 chat well

1530 Dany load mw-3

mem 98

DTW = 41.22

1532 Dany load barotroll mw-3

mem 92

reading 29.472 inches Hg

10/10

1536 DTW 24.27 Rw-11

1538 DTW 24.49 Rw-10

1541 DTW 31.48 Rw-9

1546 DTW 28.33 Rw-8

1548 DTW 9.93 Rw-7

1550 DTW 4.62 Rw-6

1601 DTW 23.09 Rw-5

1602 DTW 20.02 Rw-4

1606 DTW 8.83 Bridge

1619 left site

1800 left office

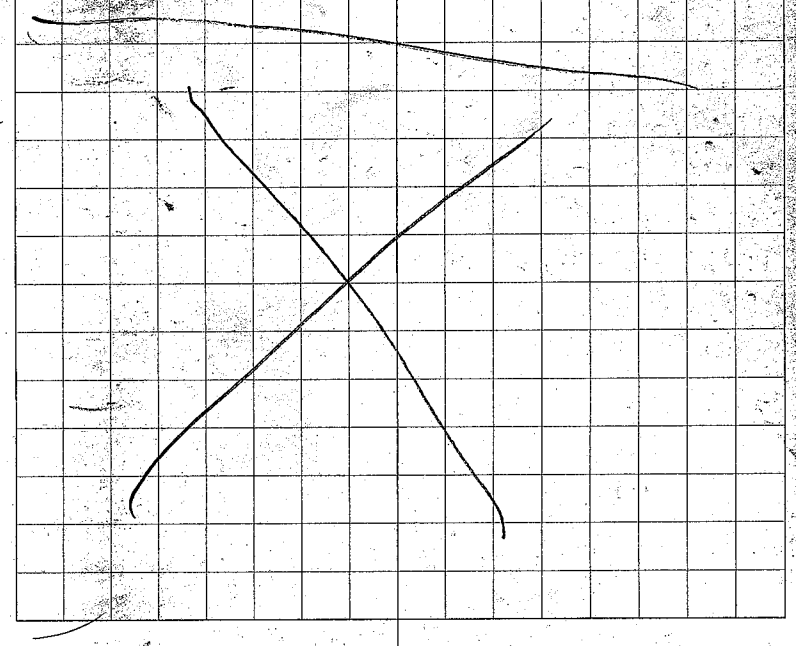

AR300378

BALLY - Bally PA 10·11·05 Step test
weather: overcast, low 60's
0804: on site is FS, JS + JB
rain gauge set up yesterday by JS
is empty/dry
0948: took DTW on all boro wells
drainage pipe is attached + wrapped
in plastic sheeting - going to begin
step test soon

1233: Temp - 12.32 c°
Cond - 0.170
DO - 63.5%
Ph - 7.68
ORP - 128.1

*YSI
Readings from
water going into
discharge pad

TIME	DTW	WELL
913	33.98	MW-4
916	21.19	87-7I
920	21.18	92.19I
923	14.35	87-8I
930	9.01	BRIDGE
942	21.38	MW-2
945	27.75	MW-1

measurements
*before pump
was turned on

Bally, PA 10·11·05

6 mins slow from Jobs. time from data logger

TIME	DTW	WELL	PUMP START
954	50.95	MW-1	1000
955	59.34	MW-1	
955 30	63.79	MW-1	
956	68.81	MW-1	
956 30	69.56	MW-1	
957	70.69	MW-1	
957 30	71.22	MW-1	
1000	22.21	MW-2	
1001	22.27	MW-2	
1002	22.31	MW-2	
1003	22.38	MW-2	
1004	22.41	MW-2	
1005	22.45	MW-2	
snyc time starts			
1034	33.98	MW-4	
1037	22.21	87-7I	
1040	22.86	MW-1	
1043	20.16	92-19I	
1047	14.36	87-8I	
1051	8.75	BRIDGE	
1058	23.27	MW-2	
1101	74.94	MW-1	
1103	3.65	PZ-3	

BALLY, PA 10·11·05

TIME	DTW	WELL
1106	2.67	PZ-1
1107	3.51	PZ-2
1109	0.~~07~~ TO FS	SP-1 0.70 DTW
1115	DRY	SP-2
1119	5.55	Cistern
1132	34.19	MW-~~4~~
1141	22.41	87-7I
1144	22.89	MW-W-1
1147	20.19	92-19I
1151	14.41	87-8I
1155	8.75	BRIDGE
1157	23.84	MW-2
1200	75.79	MW-1
1202	3.72	PZ-3
1203	3.52	SW-3 - above water sensor DTB
1206	0.~~80~~ FS	SP-1 0.70 DTW
1207	2.68	PZ-1
1208	3.50	PZ-2
1211	3.36	MW-5
1214	DRY	SP-2
1217	5.55	Cistern
1224	3.51	SW-4
1252	24.22	MW-2

Bally, PA 10·11·05

TIME	DTW	WELL
1255	76.35	MW-1
1256	>100'	PW-1
1257	3.65	PZ-3
1257	Smce	SW-3
1300:	3.50	PZ-1
1300:	2.67	PZ-2
1301:	0.~~00~~ FS	SP-1 0.70 DTW
1303:	3.34	MW-5
1305:	5.57	Cistern
1307:	3.56	SW-4
1310:	28.24	RW-9
1313:	69.33	RW-8
1314:	11.45	RW-7
1315:	4.88	RW-6
1317:	24.36	RW-5
1318:	21.58	RW-4
1321:	34.35	MW-4
1324:	22.59	87-7I
1328:	22.97	MW-W-1
1330:	20.20	92-19I
1332:	14.37	87-8I
1336:	8.75	BRIDGE

Oct 12 2005 7:08PM HP LASERJET FAX

BALLY, PA 10-11-05

TIME	DTW	WELL
1106	2.67	PZ-1
1107	3.54	PZ-2
1109	0.07	SP-1 FS
1115	DRY	SP-2
1119	5.55	CISTERN

TIME	DTW	WELL
1355	3.54	SW-4
1356	24.67	MW-2
1359	76.20	MW-1
1400	3.71	PZ-3
1401	TRACE	SW-3
1404	2.67	PZ-1
1405	3.50	PZ-2
1406	0.70	SP-1
1407	3.32	MW-5
1408	DRY	SP-2
1409	5.57	Cistern
1411	12.76	RW-2
1416	5.12	RW-1
1420	16.49	RW-3
1425	11.10	EAST WELL
1429	44.84	MW-3

Bally, PA 10-11-05

TIME	DTW	WELL
1434	23.02	RW-11
1457	3.52	SW-4
1459	24.99	MW-2
1502	77.18	MW-1
1504	3.67	PZ-3
1505	TRACE	SW-3
1507	3.49	PZ-2
1508	2.68	PZ-1
1508	0.70	SP-1
1511	3.33	MW-5
1512	DRY	SP-2
1514	5.57	Cistern
1515	34.52	MW-4
1517	22.78	87-7I
1521	23.32	MW-1
1523	20.21	92-19I
1526	14.34	87-8I
1531	98.23	RW-9
1533	82.86	RW-8
1534	10.54	RW-7
1536	4.91	RW-6
1537	21.51	RW-5
1538	22.19	RW-4
1540	8.75	BRIDGE

Oct 12 2005 7:12PM HP LASERJET FAX

BALLY, PA 10·11·05

TIME	DTW	WELL
1542	16.82	RW-3
1621	3.34	MW-5
1622	DRY	SP-2
1624	5.57	Cistern
1626	0.70	SP-1
1628	2.67	PZ-1
1628	3.49	PZ-2
1630	3.63	PZ-3
1630	TOACG	SW-3
1632	77.76	MW-1
1634	25.96	MW-2
1637	3.51	SW-4

1857 off site

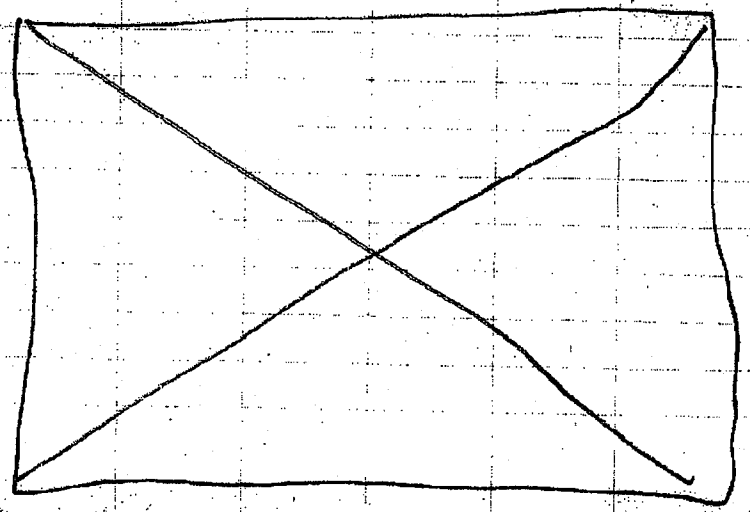

Oct 12 2005 7:15PM HP LASERJET FAX P.9

Oct 12 2005 7:19PM HP LASERJET FAX

James's field book

1 of 4

Bally Tue 10/11

VSI calibration - J. Butera

Spec. Conductivity -
Calibrated at ~~8:25a~~ (8:19a)
at 1.413 ms/cm

Redox Pot. (ORP)
Calibrate to 238 mV
at ~~8:30a~~ (8:24a)

pH
= 7 at ~~8:35~~ am (8:29a)
= 4 at ~~8:40~~ am (8:34a)

DO calibrated at ~~8:45~~ (8:39a)
98.8 %

[redacted]

		Before Pump Test
wells	(water meter missing 1 ft) R	
RW10	Depth 68.54 (-1) ~~9:20a~~	67.54
	Casing 2.77 (-1) (9:14a)	1.77
RW11	D - 23.90 (-1) ~~9:25a~~	22.90
	C - 1.97 (-1) (9:19a)	0.97
RW9	D - 29.23 (-1) ~~9:27a~~	
	C - ~~2.10~~ 2.01 (-1) (9:21a)	

etc.

AR300383

10/11/05

RW7 D-12.65 (-1) ~~9:36a~~ (9:30a)
C- 2.17 (-1) Draped over wires

RW8 Dry

RW6- D=5.86 (-1) ~~9:48a~~ (9:36a)
C- 1.67 (-1)

~~RW6~~

RW4 D-21.04 ~~9:46a~~ (9:40a)
C-2.43

RW5. D 19.25 (-1) ~~9:50a~~
C- 1.78 (-1) (9:44a)

Oct 12 2005 7:19PM HP LASERJET FAX p.11

10/11/05

Water levels read correctly (missing 1 ft. incorporated)

After start of Pump Test:

RW-1 10:34a
DTW - 5.11

RW-2 ~~10:40~~ 10:38
DTW - 12.75

RW-3 10:41a
DTW - 15.24

EAST 10:44a
DTW - 11.09

MW-3 10:48a
DTW - 43.69

RW-11 10:51a
23.42

RW-10 10:53
92.55

~~[illegible]~~

[redacted] (subtract 1 for water level meter already included)

Oct 12 2005 7:23PM HP LASERJET FAX P.12

10/11/05 Bally, Pa
mabelk (maybe frank?)
Install pump in PW-1, water levels,
new peizometer, discharge pond

6:15 arrive @ office and pack up
6:45 leave office
8:00 arrive on site
8:30 Download MW-4
mem 98
DTW 33.99
842 Download 87-7i
mem 98
DTW 22.23
853 DTW 19.98 92-19i
910 Download municipal well 1
mem 99%
DTW 24.63
920 Download 87-8i
mem 98
DTW 14.28
930 DTW 3.49 PZ-4
932 DTW 3.47 SW-4
940 Download MW-2
mem
DTW

950 Drillers arrive on site
woody

955 Download PW-1
mem 98
DTW 27.33
957 removed transducer. will stay
out during pump installation
1000 Download MW-1
mem 99
DTW 27.71

1050 DTW 4.38 PZ-3
1052 DTW 3.64 SW-3
1057 DTW 3.71 PZ-1
1059 DTW 2.66 PZ-2
1103 DTW .68 SP-1
1105 Download MW-5
mem 99 37.031
DTW 3.70
1110 DTW trace SP-2
1115 DTW 5.41 Cistern
1140 pump and pools installed
adding couplings and elbow

AR300386

10/4/05

starting flow meter value

21 9877

gal x100

1210 initial DTW 27.34

1211 started pumping, but wires were reversed. wooly fixed it.

1215 started pumping

max g/m 450

1216 420 g/m (max)

1216.5 now 410 gpm

1218 pump off

static pump shut off DTW 98.70

1219 40.52 DTW PW-1

1220 33.36 DTW PW-1

1505 ~~Set~~ DTW 5.07 RW-1

1511 DTW 12.82 RW-2

1515 DTW 15.04 RW-3

1520 DTW 11.24 chart well

1530 Dump load RW-3

rem 98

DTW = 41.22

1532 Dump load bore hall RW-3

rem 92

reading 29.472 inches Hg

1536 DTW 24.27 RW-11

1538 DTW 24.49 RW-10

1541 DTW 31.48 RW-9

1546 DTW 28.33 RW-8

1548 DTW 9.93 RW-7

1550 DTW 4.62 RW-6

1601 DTW 23.09 RW-5

1602 DTW 20.02 RW-4

1606 DTW 8.83 RW-Bridge

AR300387

10/11/03 Bally, Pa

step test Frank, Janey, myself

600 arrive @ office

800 arrive on site

830 drillers arrive

840 install ~~in~~ troll in PZ-4

DTW

Test 1

PZ-4

initial reading 2.779

start 915

905 DTW 27.27 PW-1

log freq. set

log read: 219.067

920 log freq set MW-1

log. read: 111.130

928 log freq set MW-5

log read 33.440

932 log freq set MW-2

log read -28.175

starting pump value

219886

PW-1

10:00 pump on

10:00:30 sec	86.65
10:02	90.00
10:03:30	116.99
10:05:00	124.30
10:05:30	124.62
10:06:00	124.80
10:06:30	125.03
10:07:00	125.55
10:07:30	125.80
10 08 00	126.32
~~10 08~~	
10 09 00	126.87
10 10 00	127.49
10 11 00	127.79

BL Myers 1800 944 5552

noticed ~~road~~ cardrove through corn field near MW-3. none of us did it

AR300388

10/11

Drive to pond (middle of frost wall)

~~[illegible]~~ 83.9

mw-2 to pond

~~[illegible]~~ 89.4

mw-1 to pond

~~[illegible]~~ 271.4

incorp field [illegible] with trees, ~150 ft in at line 7 gravel road

19:15	Download	MW-4
19:19	Download	87-7I
19:24	Download	Municipal well 1
1930	Download	87-8I
1940	Download	MW-2
1945	Download	PW-1
1947	Download	MW-1
1950	Download	MW-3
1950	Download	MW-3 barotroll
2000	Download	MW-5

leave office 930 2130

10/12 Bally, Pa

500	leave house		
600	arrive on site		
	rich says he can pull pump easy tomorrow.		
656	DTW	28.02	MW-2
659	DTW	3.81	PZ-4
700	DTW	3.54	SW-4
703	DTW	3.58	PZ-3
704	DTW	3.61	SW-3
707	DTW	3.43	PZ-2
708	DTW	2.67	PZ-1
710	DTW	.71	SP-1
713	DTW	3.28	MW-5
714	DTW	trace	SP-2
715	DTW	5.64	cistern
721	DTW	~~[illegible]~~ 10.94	shuler res well
734	DTW	16.14	shuler drill well
737	DTW	35.54	MW-4
743	DTW	20.30	92 19 i
749	DTW	8.77	Bridge

Calibrate YSI

802	PH	4.0
805	PH	7.0
807	redox	238
809	conduct.	1.413
813	DO	99%

AR300389

10/12/05

813 YSI parameters

12.51 °C

0.163 conductivity

~~[illegible]~~

8.07 mg/LDO

8.00 pH

154.9 ORP

824 DTW 3.81 PZ-4

825 DTW 3.54 SW-4

830 DTW 135.17 PW-1

831 Rain Gauge .10 inches

842 DTW 81.22 MW-1

903 DTW 45.19 MW-3

906 DTW 24.94 RW-11

907 DTW 41.62 RW-10

910 DTW 28.24 RW-9

912 DTW 33.74 RW-8

914 DTW 12.63 RW-7

915 DTW 5.04 RW-6

916 DTW 22.75 RW-5

917 DTW 25.02 RW-4

920 DTW 19.55 RW-3

1029 DTW 81.50 MW-1

1035 DTW 26.44 MW-2

1054 DTW 135.45 PW-1

PZ-4 PZ-3 Schuler
SW-4 SW-3
MW-2 bridge
MW-1 cistern
PW-1 RW-3

10/12/05

1057 DTW 3.59 PZ-3

1059 DTW 3.59 SW-3

1107 DTW 2.67 PZ-1

1107 DTW 3.38 PZ-2

1110 DTW 5.65 cistern

1115 DTW 3.53 SW-4

1116 DTW 3.76 PZ-4

1117 DTW 18.78 RW-3

1120 DTW 19.88 RW-3 *after fixing meter

1122 DTW 8.78 BRIDGE

1127 DTW 15.99 Schuled Drill Well

1129 DTW 10.93 Schuler RW

1241 DTW 11.04 ehstuell

1404 DTW 5.16 RW-1

1403 DTW 12.69 RW-2

~~[illegible]~~

AR300390

well ID	time/DTW
PZ-4	
SW-4	
PZ-3	
SW-3	
PZ-2	
PZ-1	
Cistern	
MW-2	656 28.02
MW-1	
PW-1	
RW-3	
Schuler Duell	
Schuler RW	
Bridge	

28.44 not 26.44 → MW-2
lost of wells
browning pump pull
inter to UC

well ID	Time/DTW				
MW-2	656/28.02	1035/28.44	1200/28.62	1309/28.71	
MW-1	842/81.22	1027/81.50	1207/81.81	1313/82.07	
PW-1	830/135.17	1057/135.45	1206/136.04	1311/136.27	YSI 1630
PZ-3	703/3.58	1057/3.57	1210/3.58	13/15/3.63	11.92°C
SW-3	704/3.61	1059/3.59	1211/3.57	1316/3.54	.164 cond
PZ-2	707/3.43	1107/3.38	1214/3.38	1319/3.37	~~5.9~~ 7.94 DO mg
PZ-1	708/2.67	1108/2.67	1215/2.67	1320/2.67	5.360 pH
cistern	715/5.64	1110/5.65	1216/5.65	1321/5.64	88.9 ORP
PZ-4	659/3.81	824/3.81	1217/3.77	13/22/3.76	
SW-4	700/3.54	825/3.54	1218/3.53	1323 3.55	
RW-3	720/19.55	1120/19.88	1221/19.85	1326/19.79	
bridge	749/8.77	1122/8.78	1224/8.76	1328/8.77	
schuler Duell	734/16.14	1127/15.99	1228/16.03	1332/16.11	
schuler RW	721/10.94	1129/10.93	1229/10.93	1334/10.91	

10/12/05

AR300391

10/12/05

1625 Dave (driller) arrives
1635 Download MW-2 ~~[illegible]~~
DTW 28.95 log read 93.613
1643 Download PZ-4
DTW 3.75 log read 2.075
1645 Download PW-1
DTW 135.95 log read 110.530
1650 Download MW-1
DTW 82.67 log read 86.828
1654 Download MW-5
DTW 3.18 log read 33.641
1701 Download MW-3
DTW 47.17 log read 48.459
1703 Download Baro troll MW-3
reading 29.573 ~~[illegible]~~
1709 Download MW-4
DTW 36.16 log read 63.203
1713 Download 87-7i
DTW 24.37 log read 81.119
1718 Download municipal well 1
DTW 24.63 log read 9.015
1723 Download 87-8i
DTW 14.57 log read -16.767
1740 leave site
1800 arrive @ hotel.

10/13 Bally, Pa
step test
700 left hotel
720 arrive @ site
730 rich and I get water level meter
out of brannings well.

Survey
[illegible] 87-5i
2 schuler
87-5i
shuler well

832 RAIN Gauge 0.36"
1000 raising MW-2 troll 15ft
initial DTW 30.~~[illegible]~~40
initial log read 92.313
raised ~16ft.
new log reading 76.109
new DTW 30.41
1036 DTW 28.41 86-5s
1037 DTW 27.96 86-5d
1042 DTW 24.95 87-7i
1046 DTW 36.73 MW-4
1050 DTW 20.31 92-19i

AR300392

NO DATE

4 of 5

10/12

10/12 2005

well ID	Time/DTW				
MW-2	656/28.[illegible]	1035/28.44	1200/28.62	1309/28.71	
MW-1	842/81.22	1029/81.50	1207/81.81	1313/[illegible]	
PW-1	830/135.17	1057/135.45	1206/136.04	1311/136.27	YSI 1630
PZ-3	703/3.58	1057/3.57	1210/3.58	1315/3.63	11.92°C
SW-3	709/3.61	1059/3.59	1211/3.57	1316/3.54	.164 cond
PZ-2	707/3.43	1107/3.38	1214/3.38	1319/3.37	5.9 794.00 mg
PZ-1	708/2.67	1108/2.67	1215/2.67	1320/2.67	5.[illegible] pH
cistern	715/5.64	1110/5.65	1216/5.65	1321/5.64	88.9 ORP
PZ-4	659/3.81	824/3.81	1217/3.77	1322/3.76	
SW-4	700/3.54	825/3.54	1218/3.53	1323 3.55	
RW-3	720/19.55	1120/19.88	1221/19.85	1326/19.79	
bridge	749/8.77	1122/8.78	1224/8.76	1328/8.77	
Schuler Duck	734/16.14	1127/15.99	1228/16.03	1332/16.11	
Schuler Rm	721/10.94	1129/10.93	1229/10.93	1334/10.91	

10/12/05

1625 Dave (driller) arrives
1635 Download mw-2 ~~[illegible]~~
DTW 28.95 log read 93.613
1643 Download PZ-4
DTW 3.75 log read 2.075
1645 Download PW-1
DTW 135.95 log read 110.530
1650 Download mw-1
DTW 82.67 log read 86.628
1654 Download mw-5
DTW 3.18 log read 33.641
1701 Download mw-3
DTW 47.17 log read 48.459
1703 Download borehole mw-3
reading 27.573 ~~[illegible]~~
1709 Download mw-4
DTW 36.16 log read 63.203
1713 Download 87-7:
DTW 24.37 log read 81.119
1718 Download municipal well 1
DTW 24.63 log read 9.015
1723 Download 87-81
DTW 14.57 log read -16.767
1740 leave site
1800 arrive @ hotel.

NP000597.0002.00016

BALLY, PA 10·12·05

TIME	DTW	WELL	
1633	28.95	MW-2	267
1647	82.67	MW-1	268
1650	135.95	PW-1	268
1653	3.18	MW-5	268
1700	47.17	MW-3	3942
1642	3.75	PZ-4	
1709	36.16	MW-4	2526
1713	24.37	87-7I	2523
1718	24.63	MW-W1	1447
1723	14.57	87-8I	2519

1729: took all above measurements + downloaded data loggers. JS dropped me back off at PW-1 area heading back row

1731: off site -

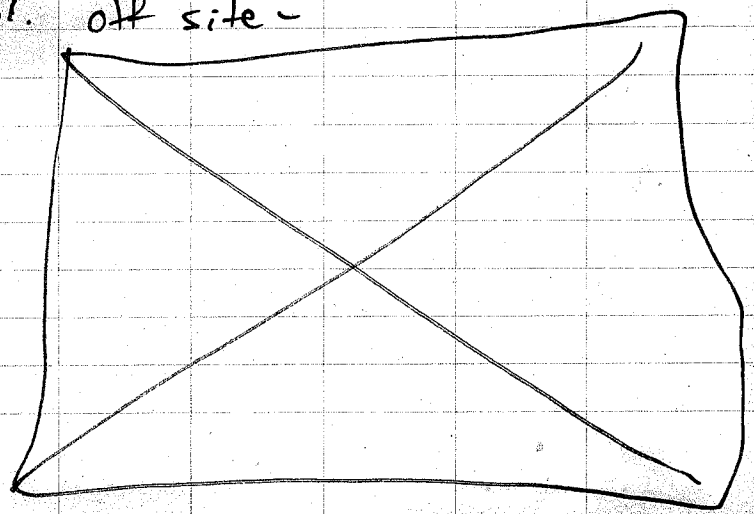

177 220 1.73 MW-02 @
220
127
350 23.18 MW-05 10/12 8:25
110
Precip night of 10/11
160 4.16
230

Sorted by → Well ID
Then by → DATE/TIME
DTW

AR300395

	3:50	6:50	7:50	8:50	9:50	10:50	11:50	12:50
PZ-1	8'7"	2'5"	2'5"	2'6"				
PZ-2	3'4"	3'4"	3'5"	3'5"				
PZ-3	3'7"	3'5"	3'6"	3'5"				
MW-1	76ft	77'4"	78'7"	79'2"	79ft	80ft	78ft	81'
MW-2	26ft	[illegible]	26'3"	24'8"	26'7"	27'2"	25'	26'
MW-5	3'3"	3'4"	3'3"	3'3"	3'3"	3.5"	3.3'	3.3'
PW-1	Under 100'	Under 100'	Under 100'	Under 100'	Under 100'	134.5	132	133

DISTRIBUTORS OF GOULDS PUMPS

AQUAFLOW - PUMPS, INC.
1551 Pulaski Highway P.O. Box 98 • Bear, DE 19701
(302) 834-1311 • Fax (302) 834-0716
16316 So. Dupont Hwy. • Harrington, DE 19952
(302) 398-3704 • Fax (302) 398-3718
15 Tomlinson Road • Huntingdon Valley, PA 19006
(215) 947-7900 • Fax (215) 947-9907
3001 Montrose Ave. • Reading, PA 19605
(610) 929-0100 • Fax (610) 929-9230

Drillers Log

	1:50	2:50	3:50	4:50	5:50	6:50	7:50	8:50	9:50
PZ-1									
PZ-2									
PZ-3									
MW-1	78	78	79	81'	80'				
MW-2	25'	26'	25'	28'	27				
MW-5	3	3	3.5"	3	3				
PW-1	134	136	133	136	134'				

DISTRIBUTORS OF GOULDS PUMPS

AQUAFLOW - PUMPS, INC.
1551 Pulaski Highway P.O. Box 98 • Bear, DE 19701
(302) 834-1311 • Fax (302) 834-0716
16316 So. Dupont Hwy. • Harrington, DE 19952
(302) 398-3704 • Fax (302) 398-3716
15 Tomlinson Road • Huntingdon Valley, PA 19
(215) 947-7900 • Fax (215) 947-990
3001 Montrose Ave. • Reading, PA 19605
(610) 929-0100 • Fax (610) 929-923

10/18/05

16-55		16-56	
1721	28.71	522	28.83
523	28.68	524	28.91
525	28.67	526	28.91
527	28.68	528	28.91

1803 Dowland mw-2
DTW 26.54

1911	DTW	36.91	MW4
1926	DTW	25.02	87-7I
1831	DTW	25.46	MW-W1
1839	DTW	14.96	87-8I
1847	DTW	16.09	SCHUCER WELL
1854	DTW	47.94	MW-3
1902	DTW	2.73	MW-5
1910	DTW	3.72	PZ-4
1912	DTW	34.27	MW-1
1915	DTW	34.43	PW-1

10/13/09

new test
71 ~~PW~~ nuntsipit 7
MW-4
1 min interval

reprog.
1543 Download MW-5
DTW 2.86
1547 reprog log f. start ~~1~~ 1700
new test
1552 Download MW-1
~~DTW~~ DTW 53.84
1559 reprog log freq. start 1700
new test recover
1600 Download PW-1
DTW
1602 reprog log freq start 1700
new test recover

1611 DTW 36.81 MW-4
1621 DTW 25.02 87-71
1627 DTW 25.28 MW-W1

PW-1 DTW 138.76 16:55

10/13/09

= PW-1 pump shutdown measurements for DTW every 30 seconds starting @ 1700 =

1700 -
30 - 109.30
1701 - 78.62
30 - 64.56
1702 - 54.06
30 - 48.52
1703 - 44.75
30 - 42.07
1704 - 40.16
30 - 39.89
1705 - 39.18
30 - 38.81
1706 38.46
30 - 38.20
1707 - 37.98
30 - 37.84
1708 - 37.73
30 - 37.64
1709 - 37.52
30 37.43
1710 - 37.36
30 37.31
1711 - 37.25
30 - 37.21
1712 - 37.16
30 - 37.11
1713 - 37.07
30 37.03
1714 - 36.99
30 36.95
1715 - 36.92

ENDING PUMP VOL.
231563

10/13/05

1100 DTW 5.16 RW-1
1105 DTW 12.64 RW-2
1108 DTW 5.69 cistern
1110 DTW 2.96 / ~~[illegible]~~ MW-5
1132 Mr wheeler interested in seeing copy of results of his well
[illegible]07 install data logger 30psi 50ft in Schuler D well
initial DTW 16.04
final DTW [illegible]17
test name step
start time 12 [illegible] 10
serial # 6216
logger [illegible] [illegible].308
name Sch[illegible]
1200 DTW 10.94 that well
1207 DTW 48.14 MW-3
1211 DTW 23.93 RW-11
1213 DTW 48.44 RW-10
1218 DTW -6.23 RW-9
1220 DTW -7.74 RW-8
1222 DTW 11.11 RW-7
1224 DTW 5.22 RW-6
1226 DTW 30.76 RW-5

232 measured
[illegible] 290'

NOTE heavy rain @ 1300-1330 may effect SW measurements
1431 DTW 48.24 MW-3
1444 DTW 2.87 MW-5
1522 DTW 2.87 MW-5

10/18/05

		1125 logger 20% [illegible]		
MW-2	812/30.29	1125/30.50	1418/30.65	1609 30.76
MW-1	818/83.49	1119/83.58	1339/83.69	1519/83.85
RW-1	810/137.49	1120/137.53	1358/137.71	1600/137.56
PZ-3	822/3.54		1401/3.46	
SW-3	823/3.60		1402 3.43	
PZ-2	827/3.24	1115/3.22	1410/3.22	
PZ-1	828/2.56	1116/2.66	1411/2.58	
cistern	832/5.69	1108/5.69	1412/5.69	
PZ-4	835/3.78	1123/3.78	1414/3.74	
SW-4	836/3.5	1124/3.5	1415/3.50	
RW-3	840/21.49	1128/21.56	14[illegible]/21.70	
Bridge	841/8.76	1132/8.76	1422/8.74	
Schuler D-well	846/16.07	1137/16.[illegible]	1427/16.10	
Shuler RW	849/10.96	1155/10.97	1430/11.12	
RW-4	928/27.06	1227/27.17		

NO DATE

1625 Dave (driller) arrives
1635 Download mw-2 ~~log read~~
DTW 28.95 log read 93.613
1643 Download P2-4
DTW 3.75 log read 2.075
1645 Download PW-1
DTW 135.95 log read 110.530
1650 Download mw-1
DTW 82.67 log read 86.828
1654 Download mw-5
DTW 3.18 log read 33.641
1701 Download mw-3
DTW 47.17 log read 48.459
1703 Download baro troll mw-3
reading 27.573 ~~log read~~
1709 Download mw-4
DTW 36.16 log read 63.203
1713 Download 87-7i
DTW 24.37 log read 81.119
1718 Download municipal well 1
DTW 24.63 log read 9.015
1723 Download 87-8i
DTW 14.57 log read -16.767
1740 leave site
1800 arrive @ hotel.

10/13 Bally, Pa
step test
100 left hotel
720 arrive @ site
730 rich and I get water level meter
out of brannings well.

survey
inst 87-5i
2 schuler
87-5i
shuler well

832 RAIN Gauge 0.30"
1000 raising mw-2 troll 15 ft.
initial DTW 30.40
initial log read 92.313
raised ~16 ft.
new log reading 76.109
new DTW 30.41
1036 DTW 28.41 86-5s
1037 DTW 27.96 86-5d
1042 DTW 24.95 87-7i
046 DTW 36.73 mw-4
1050 DTW 20.31 92-19i

10/13

1100 DTW 5.16 RW-1

1105 DTW 12.64 RW-2

1108 DTW 5.69 cistern

1110 DTW 2.96 RW-5

1132 Mr. Wheeler interested in seeing copy of results of his well

1137 in drill data logger 30 psi. 50 ft
in schuler 0 well
initial DTW 16.04
final DTW 16.17
test name step
start time 1200 10/3
serial # 6216
logger reading 28.305
name schuler well

1200 DTW 10.94 test well

1207 DTW 48.14 RW-3

1211 DTW 23.93 RW-11

1213 DTW 48.44 RW-10

1218 DTW 26.23 RW-9

1220 DTW 27.74 RW-8

1222 DTW 11.11 RW-7

1224 DTW 5.22 RW-6

1226 DTW 30.76 RW-4

1232 measured distance between RW-7 and RW-6 276'

NOTE background noise 1300-1330 may affect SW measurements

1436 DTW 48.24 RW-3

1444 DTW 2.87 RW-5

1512 DTW 2.87 RW-5

Name	Time	DTW	Pressure	Temp	Conductivity	Pressure	Temp	Conductivity	Pressure	Temp	Conductivity	Pressure	Temp	Conductivity	Pressure	Temp	Conductivity	Pressure	Temp	Conductivity
RW-6	1232	30.76	12.1	69.5	1141	8.58	69.2	1141	3.22	69.1	1141	3.46	69.1	1141	3.43	69.1	1141	3.43	69.1	1141
RW-5	1436	48.24	21.11	69.1	1141	8.58	69.1	1141	3.22	69.1	1141	3.46	69.1	1141	3.43	69.1	1141	3.43	69.1	1141
RW-5	1444	2.87	21.11	69.1	1141	8.58	69.1	1141	3.22	69.1	1141	3.46	69.1	1141	3.43	69.1	1141	3.43	69.1	1141
RW-5	1512	2.87	21.11	69.1	1141	8.58	69.1	1141	3.22	69.1	1141	3.46	69.1	1141	3.43	69.1	1141	3.43	69.1	1141

AR300401

10/13

new test
71 ~~pos~~ nonrespit ?
MW-4
1 min interval

reprog.
1543 Download MW-5
DTW 2.86
1547 reprog log freq start ~~[illegible]~~ 1700
new test recover
1552 Download MW-1
~~[illegible]~~ DTW 53.84
1559 reprog log freq start 1700
new test recover
1600 Download PW-1
DTW
1602 reprog log freq start 1700
new test recover

1611 DTW 36.81 MW-4
1621 DTW 25.02 87-71
1627 DTW 25.28 MW-W1

PW-1 DTW 138.76 @ 1655

10/13

= PW-1 pump shutdown measurements for DTW every 30 seconds starting @ 1700 =

1700 -		1711 -	37.25
30 -	109.30	30 -	37.21
1701 -	78.62	1712 -	37.16
30 -	64.56	30 -	37.11
1702 -	54.06	1713 -	37.07
30 -	48.52	30	37.03
1703 -	44.75	1714 -	36.99
30 -	42.07	30	36.95
1704 -	40.16	1715 -	36.92
30 -	39.89		
1705 -	39.18		
30 -	38.81		
1706	38.46		
30 -	38.20		
1707 -	37.98		
30 -	37.84		
1708 -	37.73		
30 -	37.64		
1709 -	37.52		
30	37.43		
1710 -	37.36		
30	37.31		

ENDING PUMP VOL.
231563

AR300402

10/13

86-5s		16-5d	
521	28.71	522	28.83
523	28.68	524	28.91
525	28.67	526	28.91
527	28.68	528	28.91
529	28.67	530	28.91

1803 Download mw-2
DTW 26.54

1811	DTW	36.81	MW4
1826	DTW	25.02	87-7I
1831	DTW	25.46	MW-W1
1839	DTW	14.46	87-8I
1847	DTW	16.09	SCHUCER WELL
1854	DTW	47.94	MW-3
1902	DTW	2.73	MW-5
1910	DTW	3.72	PZ-4
1912	DTW	34.27	MW-1
1915	DTW	34.43	PW-1

left office @ 2100

10/14 Bally, Pa

myself
water levels and surveyors

700 arrive @ office
730 arrive on site
things to survey
[redacted] test well
Rw
- ~~[illegible]~~
- ehst well
- ~~cistern~~
- ~~spt~~
- ~~[illegible]~~

86-5s
86-5d
✓ ~~87-7i~~
✓ ~~87-8i~~

municipal well 3
92-15 on frost last street
½ down street L
stacking tower
frost st.
pk lot on left
flush mount
not near drive
NW of drive
94-21
old rt 100
brown building rt. side
gravel drive
rt. side
red reflector

941 DTW 17.09 94-21
946 DTW 24.42 92-15
955 Download MW-4
DTW 35.96
1003 Download 87-7i
DTW 24.19

AR300403

10/14

1015	Download municipal well	
	DTW 24.53	
1020	DTW 20.27	92-19;
1023	Download	87-8;
	DTW 14.42	
1031	DTW 28.58	86-5 s
1033	DTW 26.37	86-5 d
1047	Download ~~schuler well~~	MW-6
	DTW 15.97	
1056	DTW 10.85	~~schuler RW~~ RW-13
1103	DTW 10.81	~~chst well~~ RW-14
1107	Download MW-3	
	DTW 47.72	
1110	Download barotrol MW-3	
	reading 29.403	
1118	DTW 24.18	RW-11
1121	DTW 67.78	RW-10
1127	DTW 28.71	RW-9
1232	DTW 116.75	RW-8
1235	DTW 24.64	RW-7
1238	DTW 5.04	RW-6
1241	DTW 20.98	RW-5
1243	DTW 22.83	RW-4
1245	DTW 8.82	bridge
1247	DTW 17.82	RW-3

10/14

1130	CTS called call schuler test	
	well MW-6 → schuler RW RW-3	
	and chst well RW 14	
	also water levels at MW MW-2	
	and rough elevations of wells	
	surveyed today	
	Surveyor cell phone 610 413 3843	
	Kevin and ed	
1226	DTW MW-MW-3 ?? > 25 aft?	
	or tuesday 10/11 they say	
	136.0 ft.	
1252	DTW 12.56	RW-2
1300	DTW 5.24	RW-1
1304	DTW 5.63	cistern
1306	DTW trace	SP-2
1308	Download MW-5	
	DTW 2.18	
1314	DTW 0.68	SP-1
1316	DTW 3.09	PZ-2
1317	DTW 2.65	PZ-1
1344	DTW 3.57	SW-3
1345	DTW 3.52	PZ-3
1346	Rain Gauge 0.40	

AR300404

10/14

1347 Download MW-1
DTW ~~1347~~ 30.48
1355 Download PW-1
DTW 30.12
1400 Download MW-2
DTW 24.16
1407 Download PZ-4
DTW 3.77 log read 2.054
1412 DTW SW 4 3.52

leave office 545



10/18 Bally, Pa

m+self		water levels	
700	arrive @ office		
830	arrive on site		
850	Download MW-4		
	DTW	34.56	
901	DTW	28.00	86-5s
902	DTW	27.38	86-5d
911	Download	87-7i	
	DTW	22.78	
919	Download	municipal well	
	DTW	23.22	
927	DTW	20.48	92-19i
930	DTW	23.86	92-15
937	DTW	16.57	94-21
941	DTW	24.79	RW-11
943	DTW	70.66	RW-10
945	DTW	26.08	RW-9
949	DTW	68.39	RW-8
954	DTW	11.25	RW-7
955	DTW	5.58	RW-6
958	DTW	23.44	RW-5
1000	DTW	20.77	RW-4
1004	DTW	15.86	RW-3
1006	DTW	8.83	Bridge

AR300405

10/18 B. Hy, Pa

1015	DTW	5.20	RW-1
1042	DTW	12.54	RW-2
1049	Download	87-81	
	DTW	14.84	
1105	Download	MW-6 (Scholar Well)	
	DTW	16.04	
1107	DTW	11.03	RW-13
	DTW	10.82	RW-14
1117	Download	MW-3	
	DTW	46.97	
1125	Download	borehole MW-3	
	reading	29.158	
1210	Download	MW-2	
	DTW	22.14	
1215	Download	PW-1	
	DTW	26.07	
1225	Download	MW-1	
	DTW	28.37	
1229	DTW	3.98	PZ-3 #
1230	DTW	3.59	SW-3
1234	DTW	2.96	PZ-2 #
1235	DTW	2.68	PZ-1 #
1237	DTW	0.71	SP-1
1240	Download	MW-5	#
	DTW	1.55	
242	SP-2	Dry	

Note piezometers were in standing water, and MW-5 water level was above ground surface

1248	DTW	5.73	Cistern
1310	DTW	3.87	PZ-4
1312	Download	PZ-4	
1312	DTW	3.57	SW-4
1320	left	site	
1455	arrive @ office		
	worked on bill, till		
1700	left office		

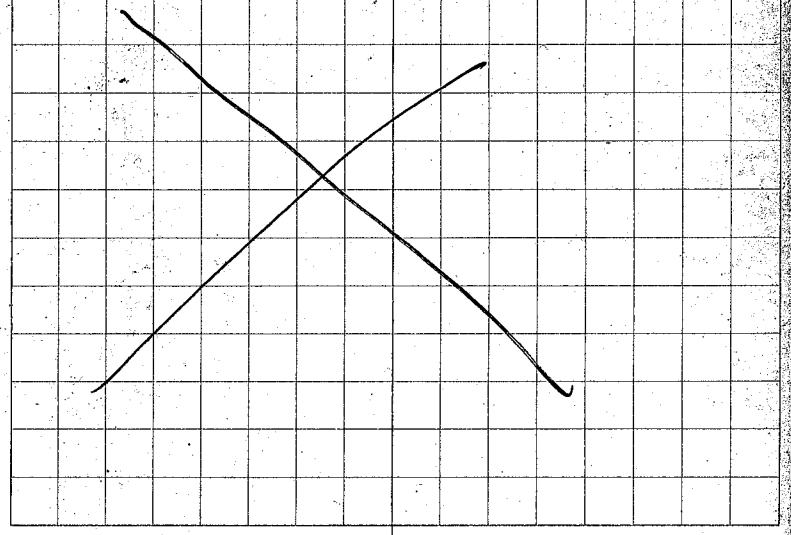

AR300406

10/21/05 Billy, Pat

water levels and downloads

myself. raining and cloudy.

730	arrive @ office		
845	arrive on site		
905	Download	MW-3	
	DTW	47.57	
910	Download	barotroll MW-3	
	reading	29.950	
916	Download	MW-4	
	DTW	34.44	
930	Download	87-7;	
	DTW	22.63	
951	DTW	28.02	86-5s
953	DTW	27.32	86-5d
959	Download	municipal well	
	DTW	23.04	
1010	DTW	23.73	92-15
1015	DTW	16.50	94-21
1020	DTW	20.57	92-19i
1025	Download	87-8:	
	DTW	15.29	
1035	Download	MW-6	
	DTW	16.35	
1043	DTW	11.20	RW-13
1049	DTW	11.07	RW-14

654	DTW	25.18	RW-11
1056	DTW	57.28	RW-10
1058	DTW	28.05	RW-9
1104	DTW	34.61	RW-8
1106	DTW	11.60	RW-7
1108	DTW	6.22	RW-6
1111	DTW	18.58	RW-5
1115	DTW	20.57	RW-4
1119	DTW	15.68	RW-3
1121	DTW	8.83	Bridge
1125	DTW	5.24	RW-1
1131	DTW	12.65	RW-2
1208	Download	MW-2	
	DTW	21.96	
1215	Download	PW-1	
	DTW	27.89	
1220	Download	MW-1	
	DTW	28.33	
1222	DTW	6.57	PZ-3
1224	DTW	3.57	SW-3
1228	DTW	2.95	PZ-2
1230	DTW	2.67	PZ-1
1234	DTW	0.71	SP-1
1234	Download	MW-5	
	DTW	1.71	

AR300407

10/21/05

1237	@ SP-2	dry
1239	DTW	5.75 cistern
1245	Download	PZ-4
	DTW	3.89
1250	DTW	3.57 SW-4
1300	left	site
1430	arrive	@ office.
1800	left	office

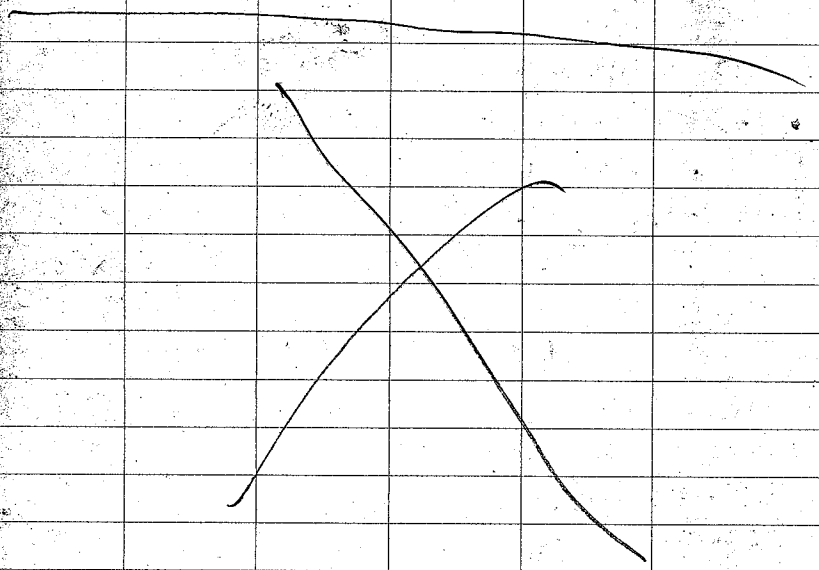

10/28/05 Bill & Pa

	myself	Downloads + WL	
630	arrive	@ office, talked to Kathy	
700	leave	for bill's	
8:30	arrive	@ bill's	
8:40	Download	MW-4	
	DTW	33.67	
8:55	Download	87-7:	
	DTW	21.95	
903	Download	municipal well 1	
	DTW	22.35	
908	DTW	23.11	92-15
912	DTW	15.95	94-21
925	Download	87-8i	
	DTW	14.43	
927	DTW	20.34	92-19i
935	DTW	2.54/7.60	200/92-20i
940	DTW	4.60	92-17
948	DTW	.60	92-18i
1010	DTW	1.27/2.80	97/23i/230
1025	Download	MW-6	
	DTW	15.84	
1033	DTW	10.67	RW-13
	DTB	24.23	
1038	DTW	10.77	RW-14

AR300408

10/28

1045 Download MW-3
DTW ~~33.67~~ 44.10
1050 Download borotroll MW-3
log reading 29.788
1101 DTW 24.67 RW-11
1104 DTW 78.35 RW-10
1106 DTW 27.68 RW-9
1111 DTW 40.14 RW-8
1113 DTW 10.76 RW-7
1115 DTW 5.47 RW-6
1117 DTW 17.58 RW-5
1119 DTW 19.76 RW-4
1122 DTW 14.88 RW-3
1125 DTW 8.86 Bridge
1210 Download PZ-4
DTW - couldnot get, WL meter
doesn't fit down hole
1216 DTW 3.55 SW-4
1218 Download MW-2
DTW 21.16
1229 Download PW-1
DTW 27.04
Download MW-1
1230 DTW 27.47

10/28

1232 DTW 4.04 PZ-3
1233 DTW 3.51 SW-3
1235 DTW 2.81 PZ-2
1237 DTW 2.65 PZ-1
1240 DTW 0.70 SP-1
1245 Download MW-5
DTW 0.81
1247 ~~DTW~~ SP-2 Dry
1250 DTW 5.65 Cistern
1300 DTW 5.13 RW-1
1305 DTW 12.19 RW-2
1315 DTW 26.59 86-5D
1419 Muni well 3
134.95 DTW
10/24/05 134.5 DTW 8:23
131' was not pump off
pump had shut down, then
barry restarted then took
DTW
1430 left site
1600 arrive @ office
1800 left office

AR300409

11/3/13 Ringwood, NJ

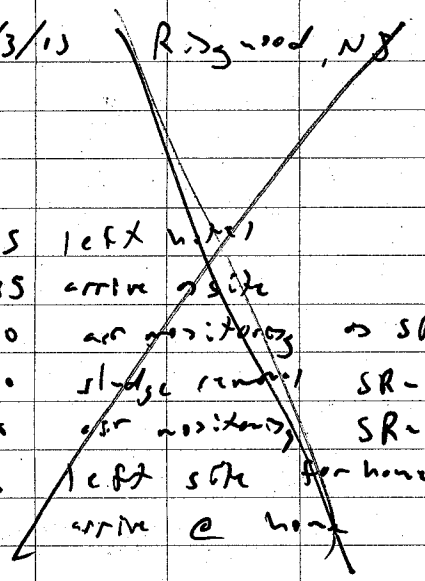

0615 left hotel
0635 arrive @ site
0700 air monitoring @ SR-3
1100 sludge removal SR-6
300 air monitoring SR-3
415 left site for home
700 arrive @ home

11/4/13 Bally, Pa

myself Downloads / WL

0690 left office
0815 arrive @ site
0820 Download MW-4
DTW 33.54
0829 Download 87-7i
DTW 21.85
0840 met Joe (Bally)
Blower belt loose, but greased making squeaking noise.
0935 10/31/03 MN-W-03 135'
0848 today 135 ft 11 inches
~~Blower~~ Joe is able to tighten belt, but is afraid of putting more stress as bearing. He said they have the old one sitting around, but never got it fixed.
905 Download MN-W-01
DTW 22.26
0911 DTW 22.84 92-15
0914 DTW 15.73 94-21
0917 DTW 20.55 92-19i
0924 DTW 7.88 92-20i

AR300410

11/4

0927	DTW	4.84	PZ-17
0930	DTW	0.73	PZ-18S
0938	DTW	1.74	PZ-23S
0947	Download		PZ-8S
	DTW	15.18	
0957	Download	MW-6	
	DTW	16.05	
1002	DTW	10.90	RW-13
1008	DTW	10.99	RW-14
1020	Download	MW-8	
	DTW	45.36	
	Download	borehole	MW-3
	log reading		
1026	DTW	25.23	RW-11
1030	DTW	156.75	RW-10
1035	DTW	27.49	RW-9
1040	DTW	28.43	RW-8
1042	DTW	11.72	RW-7
1044	DTW	6.48	RW-6
1046	DTW	29.09	RW-5
1048	DTW	19.55	RW-4
1051	DTW	14.71	RW-3
1054	DTW	8.83	Bridge
no1	DTW	26.04	86-5D

11/4

1130	Download	MW-2	
	DTW	20.94	
1135	Download	PW-1	
	DTW	26.84	
1140	Download	MW-1	
	DTW	27.25	
1145	DTW	4.51	PZ-3
1147	DTW	3.50	SW-3
1149	DTW	2.85	PZ-2
1151	DTW	2.65	PZ-1
1154	DTW	0.72	SP-1
1156	Download	MW-5	
	DTW	1.24	
1157	~~DTW~~	SP-2 - dry	
1200	DTW	5.77	cistern
1205	DTW	5.24	RW-1
1220	Download	PZ-4	
	DTW	3.89	
1225	DTW	12.09	RW-2
1223	DTW	3.55	SW-4
1230	left site		
1400	arrive e-ffice		
	Download data / time sheets		
1600	leave office		

AR300411

11/10/05 Ringwood

530 leave hotel
600 arrive on site
730 perimeter air monitoring SR-3
1030 ordered slope WL meter from Pine
spoke with Donna.

1307 2.7
1308 1.5
1730 left site
2015 arrive @ office
do benifits enrollment
2100 leave office

11/11/05 ~~1800 301 9663~~ Bally, Pa
myself, WL and downloads

700 leave house
805 arrive on site
825 Download MW-4
DTW 33.69
850 Manitowell #3 DTW 135' 6"
11/7/05 0831 134'

853	DTW	26.70	86-5d
902	DTW	22.89	92-15
905	DTW	15.90	94-21
912	DTW	20.56	92-19i
917	DTW	7.91	92-20~~d~~i
919	DTW	4.96	92-17
923	DTW	0.82	92-18i
929	DTW	1.95	97-23~~d~~i
0940	DTW	11.05	RW-13
0945	DTW	11.27	RW-14
0951	DTW	26.88	RW-11
0954	DTW	57.12	RW-10
1000	DTW	skipped due to POS	RW-9
1004	DTW	43.84	RW-8
1007	DTW	13.05	RW-7
1008	DTW	27.29	RW-6

AR300412

11/11/05

1011	DTW	18.21	RW-5
1013	DTW	19.73	RW-4
	Ø cover was off upon arrival and zip tie was cut off. I replaced the cover and left zip tie		
1016	DTW	14.75	RW-3
1019	DTW	8.83	Bridge
1025	DTW	5.31	RW-1
1036	DTW	12.72	RW-2
1039	DTW	5.79	Cistern
1040	Dry		SP-2
1041	DTW	0.74	SP-1
1042	DTW	2.81	PZ-2
1043	DTW	2.68	PZ-1
1047	DTW	4.41	PZ-3
1049	DTW	3.50	SW-3
1101	Download Mumwell,		
	DTW ~~20.83~~ JS	20.94	
1142	Download 87-7:		
	DTW	21.87	
1158	Download Schuler well/MW-6		
	DTW	16.17	
1225	Download MW-3 barotroll		
	reading	29.532	

11/11

1228	Download MW-3		
	DTW	44.93	
1233	Download MW-2		
	DTW	21.09	
1240	Download PW-1		
	DTW	27.02	
1243	Download MW-1		
	DTW	27.42	
1249	Download MW-5		
J.S. ~~1249~~	DTW	1.77	
1255	Download PZ-4		
	DTW	3.83	
1258	DTW	3.54	SW-4
1300	left site		
1430	arrive @ office		
1152	Download 87-8:		
	DTW	15.79	
1600	leave office		

AR300413

11/18/05 Billy, Pat and Traxler town

700 arrive @ office

745 left off for Budget rental.

830 get Budget truck 65894 miles
Dan @ 1/4 of tank

1030 arrive @ SCH

1041 Down load Datrol mw-3
readings 29.798

1048 Down load mw-3
DTW 45.57

1050 27.15 DTW RW-11

1052 DTW 86.69 RW-10

1054 DTW 27.67 RW-9

1103 DTW 25.53 RW-8

1105 DTW 12.84 RW-7

1108 DTW 7.78 RW-6

1110 DTW 17.63 RW-5

1112 DTW 19.95 RW-4

1118 Down load PZ-4
DTW 3.74

1120 DTW 3.55 SW-4

1124 DTW 14.91 RW-3

1126 DTW 8.83 Bridge
Down load mw-2

1130 DTW 21.33

11/19/05

1139 Down load PW-1
DTW 27.20

1140 Mr. Meister stopped by.
He would prefer monitoring of
this spring @ night during test
due to deer.

1144 Down load mw-1
DTW 27.64

1148 DTW 4.71 PZ-3

1149 DTW 3.50 SW-3

1151 DTW 2.87 PZ-2

1152 DTW 2.63 PZ-1

1153 DTW .72 SP-1

1157 Down load mw-5
DTW 2.06

1159 trace SP-2

1200 DTW 5.77 Cistern

1210 Down load mw-4
DTW 33.90

1216 Down load 87-7;
DTW 22.12

1224 DTW mini well 3
Mon 11/14 0915 DTW 136' mw3

1230 DTW 26.86 86-50

AR300414

11/18/05 Bally

1240	DTW 23.05		92-15
1243	DTW 16.68		94-21
1304	Download	mw: well 1	
	DTW 20.73		
1317	DTW 20.52		92-19
1319	DTW 7.80		92-20
1322	DTW 4.78		92-17
	DTW Conductopy		92-18
1330	Download	87-8	
	DTW 15.90		
1339	Download mw-6		
	DTW 16.12		
1343	DTW 10.97		RW-13
	DTW 11.24		RW-14
1350	left site for texaco town		
	picked up pilot truck		
1650	dropped off truck		
	mileage 6721		
1900	left office		

11/19/05 Ethicon, NJ

	zero valence Iron inj.		
	injecting sat mw-19		
630	left house		
740	arrive onsite		
900	Calibrate YSI		
903	PH 4.0	read 4.0	
905	PH 7.0	read 7.01	
910	Redox	reads 240.0	
913	Cond. 1.413	reads 1.413	
915	DO	reads 100.2%	
	mike chung		
	cell phone	732 735 5667	
1353	start batch 1		45 psi
	3 drums ~275 gal		
1430	end batch 1		
1509	start batch 2		
	2/3 drum ~250 gal		
1552	end batch 2		
1614	start 3		
	2/3 ~250 gal		
1645	end batch 3		
1648	rinsing tank with ~15 gal		

AR300415

ARCADIS GERAGHTY & MILLER

PUMPING TEST FORM

Page 3 of _____

Project/No. Bally Well PW-1 Date 12/05 - 12/08/05

Total Depth _____ Casing Diameter (inches) _____ Drilling Contractor BC Myers

Water Level _____ Well Volume (gal) _____ Driller —

Water Column _____ Total Volume Purged _____

Pump On 1230 (12/5/05) Pump Off _____ Initials RDR, LD

Well Casing Volumes

gallon/foot				
	1-¼" = 0.06	2" = 0.16	3" = 0.37	4" = 0.65
	1-½" = 0.09	2-½" = 0.26	3-½" = 0.50	6" = 1.47

	Time	Elapsed Time	Rate (gpm)	DTW (btoc)	Totalizer Reading	Comments
12/05	1605	215	350	132.10	23234600	Timed Avg: 361.4 gpm
	1645	255	350	—	~~2324~~ —	—
	1648	258	350	132.37	23249500	
12/06	0856		350	135.70	23599300	First reading of 12/06/05
	1020		350	136.11	23630400	
	1206		350	135.60	23668600	
	1328		350	135.85	23696900	
	1348		350	135.79	23697000	
	1430		350	135.78	23724000	
	1500		350	135.81	23728400	
	1534		350	136.64	23742500	
	1600		350	136.87	23748900	Gauge was half way between 23748900 & 23749800
	1438		350	136.88	23764 00	Last ARCADIS reading for 12/06/05
12/07	0740		350	139.28	24090400	First ARCADIS reading for 12/07/05
	0814		350	139.09	24099600	
	0900		350	139.10	24115900	
	0930		350	139.10	24126100	
	1200		350	130.53	24178100 0	Timed Avg: 358.5 gpm
	1442		350	139.55	24236200	
	1554		350	140.03	24261900	
	1704		350	139.73	24285700 *	Needs QA/QC!
12/08	0820		350	140.31	24[illegible]617900	First reading of 12/08/05
	1040		350	139.40	24[illegible]667200	
	1120		350	139.39	24[illegible]682400	
	1412		350	139.42	24[illegible]741400	
	1448		350	139.48	24[illegible]753900	
	1555		350	139.56	24 778400	

ARCADIS GERAGHTY & MILLER

PUMPING TEST FORM

Page 3 of _____

Project/No. Bally Well PW-1 Date 12/05-

Total Depth _____ Casing Diameter (inches) _____ Drilling Contractor BC Myers

Water Level _____ Well Volume (gal) _____ Driller —

Water Column _____ Total Volume Purged _____

Pump On 1230 (12/5/05) Pump Off _____ Initials RDM, LD

Well Casing Volumes

gallon/foot: 1-¼" = 0.06; 1-½" = 0.09; 2" = 0.16; 2-½" = 0.26; 3" = 0.37; 3-½" = 0.50; 4" = 0.65; 6" = 1.47

Time	Elapsed Time	Rate (gpm)	DTW (btoc)	Totalizer Reading	Comments
1605	215	350	132.10	23234600	Timed Avg: 361.4 gpm
1645	255	350	—	2324	—
1648	258	350	132.37	23249500	
0856		350	135.70	23599300	First reading of 12/06/05
1020		350	136.11	23630400	
1206		350	135.60	23668600	
1328		350	135.85	23696900	
1348		350	135.79	23697000	
1430		350	135.78	23724000	
1500		350	135.81	23728400	
1534		350	136.64	23742500	
1600		350	136.87	23748900	Gauge was half way between 23748900 & 23749000
1438		350	136.88	23764 00	Last ARCADIS reading for 12/06/05
0740		350	139.28	24090400	First ARCADIS reading for 12/07/05
0814		350	139.09	24099600	
0900		350	139.10	24115900	
0930		350	139.10	24126100	
1200		350	139.53	24178100 0	Timed Avg: 358.5 gpm
1442		350	139.55	24236200	
1554		350	140.03	24261900	
1704		350	139.73	24286700 *	Needs QA/QC!
0820		350	140.31	24361790 0	First reading of 12/08/05
1040		350	139.40	24366720 0	
1120		350	139.39	24368240 0	
1412		350	139.42	24374140 0	
1448		350	139.48	24377539 00	
1555		350	139.56	24 778400	

Bally Borough Superfund Site: NP000597.0002.005B

Water Level Measurements

Date 12/05/05 Personnel onsite _____ Page 1 of _____

Well ID	DTW	Time	DTW	Time	DTW	Time	DTW	Time	DTW	Time
MW-4	33.37	1302	33.56	1356	33.68	1512	33.84	1642		
Mun. MW-3	137.3	1342	137.3	1910	137.3	1520				
Mun. MW-1	22.11	1307	22.31	1424	22.41	1549	22.47	1638		
87-7I	~~5.54~~ 21.61	1110	21.61	1320	21.79	1419	21.90	1515	21.91	1543
86-5D	26.36	1134	26.41	1314	26.51	1414	26.60	1528	26.67	1631
86-5S	27.10	1131	27.21	1315	27.20	1415	27.21	1529	27.24	1632
92-15	22.87	1107	22.88	1324	22.88	1403	22.87	1538	22.87	1623
94-21	15.90	1110	15.89	1328	15.89	1400	15.92	1535	15.91	1620

8:00 21.60

22.05 1624

— MUN. W 3 measurements taken w/meter that is only marked for feet measurments —

Bally Borough Superfund Site: NP000597.0002.005B

Water Level Measurements

Date 12-5-05 Personnel onsite RAM Page 1 of ____

Well ID	DTW	Time	DTW	Time	DTW	Time	DTW	Time	DTW	Time
PZ-1	2.59	1634	2.60	1304	2.60	1405	2.59	1525	2.60	1619
PZ-2	2.74	1634	2.73	1304	2.73	1405	2.73	1526	2.73	1619
MW-5	1.69	1036	1.65	1310	1.66	1409	1.68	1528	1.69	1623
PZ-3	4.32	1044	4.25	1313	4.24	1414	4.27	1531	4.28	1634
SW-03	3.51	1044	3.51	1313	3.51	1414	3.51	1531	3.51	1634
SP-01	—	—	0.78	1306	0.79	1406	—	—	0.79	1622
PZ-4	4.85	1050	—	—	—	—	—	—	—	—
SW-4	3.55	1052	3.55	1318	3.55	1417	3.56	1534	3.56	1636
MW-2	20.69	1054	22.43	1320	23.03	1419	23.65	1535	24.03	1639
MW-1	27.03	1025	75.22	1322	75.74	14:03	76.00	1423	76.78	1522
MW-3	44.63	1107	—	—	—	—	—	—	—	—
MW-1	77.10	1602	77.19	1642						

FedEx
1800 238 5355
9-3

turned on pump

Bally Borough Superfund Site: NP000597.0002.005B

Water Level Measurements

Date 12/05/05 Personnel onsite CS, LD Page 1 of _____

10.18 check TD

Well ID	DTW	Time	DTW	Time	DTW	Time	DTW	Time	DTW	Time
B 97-23I	1.74	1010	1.71	1309	1.74	1423	1.74	1528	1.74	1617
A 87-6I (stick up)	15.09	1019	15.10	1301	15.05	1416	15.04	1523	15.04	1606
G 92-19	20.46	1042	20.46	~~1322~~ 1333	20.50	1444	20.46	1548	20.48	1640
D 92-18I	0.73	1030	0.72	1322	0.70	1427	0.72	1632	0.71	1622
E 92-20I	7.77	1057	7.75	1324	7.75	1434	7.77	1539	7.76	1628
87-10I	8.54	1049	8.50	1338	8.47	1450	8.47	1553	8.52	1646
reflector 94-21	15.90	1110								→ FS took data
stickup 92-15I	22.87	1107								→ FS took data
C 92-18D	0.44	1033	0.40	1320	0.40	1426	0.40	1531	0.41	1621
F 92-17 (stickup)	4.69	1040	4.64	1326	4.69	1437	4.68	1543	4.68	1633
* Mun-3	137.20	1056								→ Frank took data
front 55	27.10	1131								→ Frank took data
front 5D	26.36	1134								→ Frank took data

* Mun-3 DTW 138 @ 0950, taken by Borough personnel, Joe.

(P) = Well being pumped
(R) = Well recovering

Bally Borough Superfund Site: NP000597.0002.005B

Water Level Measurements

Date 12/5/07 Personnel onsite JJ/RM/PS/Laura (Bolt.) Page ____ of ____

Well ID	DTW	Time	DTW	Time	DTW	Time	DTW	Time	DTW	Time
RW-2	12.31	1051	12.52	1328	14.25	1528	12.35	1612	12.38	16:59
RW-3	14.40	1041	14.66	1321	15.16	1448	15.53	1607	15.71	1654
RW-4	19.28	1037	20.00	1317	20.53	1445	20.97	1604	21.20	1650
RW-5	30.13	1035	21.56 (R)	1315	18.12	1436	20.36	1602	25.04 (R)	1648
RW-6	7.06	1029	7.04	1311	7.04	1434	7.09	1601	7.20	1646
RW-7	12.43	1028	12.94	1309	12.10	1432	12.47	1559	12.22	1644
RW-8	47.82	1027	44.01	1307	40.24	1430	30.54	1557	27.33	1642
RW-9	27.91	1023	35.80 (P)	1301	28.22	1423	27.96	1551	27.97	1638
RW-10	75.54	1021	64.93 (R)	1258	54.15	1419	44.42	1549	40.95	1636
RW-11	25.38	1018	25.38	1255	25.89	1415	27.99	1548	25.39	1634
RW-13	10.81	1001	10.76	1243	11.25	1460	11.25	1540	11.27	1626
RW-14	11.25	1012	11.21	1250	10.77	1353	10.81	1536	10.79	1621
MW-06	15.94	1007	15.90	1247	15.87	1349	15.94	1534	15.92	1618
Brian	8.83	1043	8.77	1322	8.76	1447	8.77	1606	8.77	1653
MW-3			44.89	1333	44.98	1403	44.99	1543	45.04	1630

Jon Shafer
cell
215 260 9684

Bally Borough Superfund Site: NP000597.0002.005B

Water Level Measurements

Date 12/5/05 - 12/6/05 Personnel onsite Dave Myers / Richie

Well ID	DTW	Time	DTW	Time	DTW	Time	DTW	Time	DTW	Time
PW-1	133.3	17:30	133.9	18:30	134	19:30	134.1	20:30	134.6	21:30
MW-1	77.8	17:30	82.2	18:30	82.7	19:30	78.9	20:30	79.4	21:30
PW-1	134.3	22:30	134.8	23:30	134	24:30	134.6	0:30	134.1	1:30
MW-1	79.2	22:30	79.4	23:30	79.9	24:30	79.6	0:30	81.9	1:30
RW-1	133.9	2:30	135.2	3:30	135.4	4:30	135.2	5:30	135.5	6:30
MW-1	79.3	2:30	80.3	3:30	80.4	4:30	80.4	5:30	80.5	6:30
PW-1		8:30		0830						
MW-1		8:30		0830						

12/5/09 B-12
PT

615 leave house
785 arrive on site
Calibrate YSI #6711
0747 DO 100.0%
0750 7.0 pH 6.99
0754 4.0 pH 4.00
0758 0.0 turb. 0.0
0802 1000 turb. 100.0
0806 cond 1.413
0871 ORP 240.1

ID	DTW	Time	notes
87-8i	15.06	1145	reprog. liner test stop @ 1210
mun. well 1	DTW	22.97	1154 could not connect.

1301 RW-09 dropping while measured
1520 changed WL meter due to no readings on other meter
1746 Download MW-4
DTW 33.90 reading 65.460
1756 Download 87-8i
DTW 15.04 reading 17.305
note they viewed data, there was none

1808 Download MW-6
DTW 15.89 reading 28.659

Ryan stops watch these wells
87-7i MW-2
mun well 1 MW-1
86-5d MW-5
MW-4

<1 ft drawn down
left site 1830
1900 arrive @ hotel

AR300423

Ⓟ: pumping during reading

Ⓡ: recharging well during reading

Bally Borough Superfund Site: NP000597.0002.005B

Water Level Measurements

Date 12/6/03 Personnel onsite J.S., Frank S., Laura D. Page 1 of 2

Well ID	DTW	Time	DTW	Time	DTW	Time	DTW	Time	DTW	Time
mw-6	16.03	744	15.84	925	15.86	1058	15.81	1324	15.92	1525
Rw-13	10.83	748	10.80 ~~10.80~~ J.S	930	10.81	1100	10.81	1326	10.81	1527
Rw-14	11.25	752	11.23	933	11.23	1104	17.22	1330	11.22	1531
mw-3	45.57	800	46.36	938	46.81	1109	47.80	1535	48.65	1536
Rw-11	27.45	822	25.53	942	27.61 Ⓡ	1114	25.54	1349	25.71	1540
Rw-10	75.51 Ⓡ	824	61.89	944	63.21 Ⓡ	1116	89.30 Ⓡ	1352	70.35 Ⓡ	1542
Rw-9	32.26 Ⓡ	828	31.27 Ⓡ	947	25.98	1131	27.97	1354	27.96	1544
Rw-8	35.12	833	35.59 Ⓡ	954	32.40	1135	24.77	1359	29.08	1550
Rw-7	13.41	837	12.54	956	14.33 Ⓡ	1138	14.91	1401	12.67	1552
Rw-6	7.07	839	7.18	957	7.18	1140	7.20	1403	7.21	1554
Rw-5	23.06	841	41.64 Ⓟ	1001	22.57	1142	24.58	1406	25.91	1556
Rw-4	24.62	843	24.21	1002	24.41	1144	24.58	1408	24.91	1558

(P) = pumping During readi.

(R) = recovery During reading

Bally Borough Superfund Site: NP000597.0002.005B

Water Level Measurements

Date 12/6/05 Personnel onsite JS, FS, LD Page 2 of 2

Well ID	DTW	Time	DTW	Time	DTW	Time	DTW	Time	DTW	Time
RW-3	18.51	911	18.63	1007	18.87	1146	19.11	1413	19.37	1600
Bridge	8.77	912	8.77	1005	8.77	1147	8.76	1415	8.77	1601
MW-2	27.42	901	27.57	1010	27.80	1207	28.11	1431	28.30	1603
SW-4	3.55	914	3.54	1012	3.54	1209	3.54	1433	3.55	1606
P2-4	3.82	915	3.82	1013	3.82	1210	3.82	1434	3.81	1608
RW-2	12.62	918	12.35	1016	12.76	1212	12.33	1436	12.36	1616

Bally Borough Superfund Site: NP000597.0002.005B

Water Level Measurements

Date 12/06/05 Personnel onsite LD, JS, FS Page 1 of 2

Well ID	DTW	Time	DTW	Time	DTW	Time	DTW	Time	DTW	Time
MW-1	80.88	0743	81.03	0904	81.10	1019	81.28	1202	81.45	1335
PZ-3	4.39	0747	4.35	0907	4.35	1010 LV JS	4.38	1204	4.28	1337
SW-3	3.60	0749	3.59	0909	3.52	1011	3.53	1205	3.52	1338
87-8;	15.01	0756	15.01	0916	15.10	1052	15.10	1232	15.08	1356
97-23;	1.77	0809	1.79	0927	1.79	1059	1.83	1236	1.79	1359
92-18; S	FROZEN LID	0812	0.39	0932	0.38	1102	0.39	1244	0.41	1404
92-18 D	0.79	0813	0.74	0934	0.77	1103	0.79	1245	0.80	1405
92-20;	7.82	0818	-DB-	DB *	7.80	1106	7.82	1249	7.84	1409
92-17	4.81	0821	-DB-	-DB-	4.82	1108	4.82	1252	4.85	1411
92-19;	20.49	0815	-DB-	-DB-	20.50	1111	20.52	1255	20.48	1415
87-10;	8.63	0830	-DB-	1008	8.68	1127	8.64	1259	8.67	1424

* Battery died in H_2O meter. Replaced @ 1000.

Bally Borough Superfund Site: NP000597.0002.005B

Water Level Measurements

Date 12/06/05 Personnel onsite LD, JS, FS Page 2 of 2

Well ID	DTW	Time	DTW	Time	DTW	Time	DTW	Time	DTW	Time
MW-1	81.28	1448	81.59	1548						
PZ-3	4.24	1451	4.28	1550						
SW-3	3.61	1462	3.58	1552						
87-8i	15.08	1458	15.11	1604						
97-23i	1.79	1504	1.79	1609						
92-18i	0.38	1507	0.40	1611						
92-18D	0.80	1508	0.79	1612						
92-20i	7.86	1513	7.86	1618						
92-17	4.84	1517	4.83	1621						
92-19i	20.52	1520	20.54	1624						
87-10i	8.65	1528	8.68	1631						

Bally Borough Superfund Site: NP000597.0002.005B

Water Level Measurements

Date 12·6·05 Personnel onsite FS, JS, LD Page 1 of 2

Well ID	DTW	Time	DTW	Time	DTW	Time	DTW	Time	DTW	Time
94-21	15.94	0751	15.95	0919	15.96	1106	15.96	1219	15.97	1347
92-15	22.87	0754	22.88	0922	22.88	1109	22.88	1222	22.90	1350
87-7I	23.15	0801	23.21/0919 23.22/0927	23.31/1802	23.36/1113	23.39/1214	23.39/1225	23.61/1354	23.56	1423
* MUN. 3	137.7	0828	137.7	0932	137.7	1122	137.8	1227	137.8	1357
86-50	27.45	0807	27.52	0935	27.59	1116	27.62	1231	27.75	1401
86-5S	27.62	0808	27.67	0936	27.71	1117	27.75	1232	27.80	1402
MON-1	23.82	0820	24.15	0944	23.92	1129	24.11	1239	23.88	1415
MW-4	35.01	0835	35.12	0949	35.11	1059	35.16	1211	35.36	1408
PZ-1	2.59	0845	2.60	0957	2.60	1138	2.59	1258	2.57	1433
PZ-2	2.69	0846	2.69	0958	2.69	1139	2.69	1257	2.69	1434
SP-1	0.79	0843	0.79	0956	0.77	1137	0.77	1255	0.61	1431
MW-5	1.92	0841	1.97	0953	1.98	1134	1.99	1252	2.01	1428

* MUN. 3 uses a meter with only foot measurements - 10ths of feet are an estimate

Bally Borough Superfund Site: NP000597.0002.005B

Water Level Measurements

Date 12·6·05

Personnel onsite FS, JS, ~~BK~~ LD

Well ID	DTW	Time	DTW	Time	DTW	Time	DTW	Time	DTW	Time
99-21	15.98	1453	16.00	1603						
92-15	22.90	1455	22.91	1606						
87-71	23.62	1520	23.71	1610						
MW. 3	137.8	1525	—	—						
86-50	27.80	1528	27.86	1613						
86-53	27.85	1529	27.89	1614						
MW. 1	23.91	1537	23.89	1627						
MW-4	35.41	1542	35.46	1620						
PZ-1	2.59	1550	2.60	1633						
PZ-2	2.70	1551	2.70	1634						
SP-1	0.76	1549	0.76	1632						
MW-5	2.02	1547	2.06	1631						

*MW. 3 uses a meter with only foot measurements - 10ths of feet are an estimate

17/6/05 Bally PT

Jos S., Frank S., Laura D. (Balt.)

630 leave hotel

700 arrive on site

1300 is still nitrol is 87-71

DTW 23.47

Dept of troll 250 ft.

serial # 2468

Test - Sunday test. Start 1310

logger reading = 21.007

1315 talked w/ mr. Musser. told him that we are not monitoring his spring due to safety. He said if test is still going on on Sunday, he would like the spring monitored.

logger Down loads

well ID	time	DTW	loger reading
PW-1	1653	136.88	110.307
MW-1	1655	82.00	57.008
MW-5	1702	2.18	34.727
MW-6	1708	15.82	28.598
MW-3	1716	48.81	46.831
BARROW	1717		29.592
MW-4	1526	35.47	63.838
87-7i	1532	23.71	26.899
87-8i	1540	15.12	-17.426

Well ID	Time	DTW	Logger Reading
MW-2	1748	28.51	78.047
MW-1	1757	23.93	9.530
PZ-4	1803	33.82	could not connect.

1805 Laura and I leave site

1935 arrive @ office

2015 leave office

AR300430

- Use Army time.
- Use decimals.
- Filled Gen. at 9:15 pm

Bally Borough Superfund Site: NP000597.0002.005B

Water Level Measurements

Date 12/6/05 - 12/7/05

Personnel onsite ~~David Hyatt~~ / Ray Jr.

Page 1 of 1

Well ID	DTW	Time	DTW	Time	DTW	Time	DTW	Time	DTW	Time
PW-1	137.7	17:00	136.9	18:00	137.2	19:00	[redacted]		137.3	20:00
MW-1	82.6	17:00	82.4	18:00	82.8	19:00			83.1	20:00
PW-1	137.6	21:00	137.8	22:00	138.2	23:00	138.1	24:00	138.1	1:00
MW-1	82.9	21:00	83	22:00	82.7	23:00	82.9	24:00	82.9	1:00
PW-1	138.1	0200	138.5	0300	138.6	0400	138.6	0500	138.6	0600
MW-1	82.9	0200	82.9	0300	82.9	0400	82.9	0500	83.6	0600
	~~138.8~~									
PW-1	138.8	0700		0800		0900		1000		1100
MW-1	83.3	0700		0800		0900		1000		1100

(P) - well pumping during reading

(R) - well recharging during reading

Bally Borough Superfund Site: NP000597.0002.005B

Water Level Measurements

Date 12/7/05 Personnel onsite JS/PS/LD

Well ID	DTW	Time	DTW	Time	DTW	Time	DTW	Time	DTW	Time
MW-6	15.91	812								
RW-13	10.87	817	10.88	1028	10.89	1125	10.87	1225	10.87	1341
RW-14	11.31	823	11.26	1032	11.32	1133	11.31	1236	11.31	1346
MW-3	48.73	829								
RW-11	27.00	835	33.20	1040	26.69	1138	25.75	1238	25.69	1411
RW-10	94.92 (R)	839	68.28	1044	60.52	1141	54.45	1241	55.50 (R)	1413
RW-9	27.98	842	30.00 (R)	1046	27.98	1143	28.16	1244	27.97	1416
RW-8	36.27	850	27.82	1050	29.03	1156	32.40	1249	46.80	1422
RW-7	14.90	853	18.20	1054	23.60 (R)	1158	17.30	1251	24.40	1424
RW-6	7.35	855	7.37	1057	7.39	1200	7.39	1253	7.41	1426
RW-5	24.32	858	33.30 (R)	1059	28.49 (R)	1203	26.27	1255	30.80 (R)	1429
RW-4	26.49	901	26.33 (R)	1101	26.71	1205	26.77	1257	26.89	1431

Bally Borough Superfund Site: NP000597.0002.005B

Water Level Measurements

Date 12/7/05 Personnel onsite JS/FS/LD Page 2 of 4

Well ID	DTW	Time	DTW	Time	DTW	Time	DTW	Time	DTW	Time
Bridge	8.77	904	8.77	1103	8.78	1211	8.77	1300	8.77	1434
RW-3	20.92	905	21.03	1105	20.95	1212	21.15	1301	21.29	1435
MW-2	29.50	907								
P2-4	3.83	910								
SW-4	3.55	909								
RW-2	12.45	914	12.31	1109	12.41	1215	12.40	1305	12.50	1439

Bally Borough Superfund Site: NP000597.0002.005B

Water Level Measurements

Date 12/7/05 Personnel onsite JS / PS / LD / Rm Page 3 of 4

Well ID	DTW	Time	DTW	Time	DTW	Time	DTW	Time	DTW	Time
Rw-13	10.91	1502	10.90	1601						
Rw-14	11.31	1510	11.36	1603						
Rw-11	27.10	1514	40.50	1605						
Rw-10	74.30	1516	63.15	1607						
Rw-9	27.98	1518	27.96	1609						
Rw-8	38.34	1525	37.30	1612						
Rw-7	24.76 (R)	1529	36.65 (R)	1614						
Rw-6	7.43	1531	7.45	1616						
Rw-5	34.15 (R)	1535	26.38	1618						
Rw-4	26.75	1537	27.04	1620						
Bridge	8.77	1540	8.77	1622						
Rw-3	21.36	1541	21.41	1623						

Bally Borough Superfund Site: NP000597.0002.005B

Water Level Measurements

Date 12/7/05 Personnel onsite SS/FS/LO/RM Page 4 of 4

Well ID	DTW	Time	DTW	Time	DTW	Time	DTW	Time	DTW	Time
RW-2	12.41	1544	12.41	1630						
MW-6	15.89	1556								
P2-4	3.84	1626								
SW4	3.55	1627								

12/7/05

Bally, PA Pump test

JS/FS/RM/LD (Balt.)

600 leave house

715 arrive on site

1558 Download MW-6

DTW 15.89 logger read. 28.548

Well ID	DTW	Time	logger read
MW-6	15.89	1558	28.548
PZ-4	3.84	1626	could not connect
PW-1	139.75	1635	107.146
MW-1	84.32	1637	54.571
MW-5	2.45	1640	34.385
MW-4	36.52	1644	62.824
87-7I	24.73	1648	19.940
MW-1	25.99	1652	8.605
87-8I	10.35	1656	NEG. 17.615
MW-3	50.22	1702	45.432
BARATROLL	—	1703	29.873
MW-2	30.61	1708	75.979

1715 leave site

1830 arrive @ home

12/8/05 Bally, Pa Pump test

JS/LD (Balt.)

615 leave house

725 arrive on site

730 Ray (driller) leaves site

~~[illegible]~~

735 Laura on site.

vest to redners for supplies

830 Glen (driller) comes to refill generator

1425 Toni (borough) stopped by just to see what was going on. I showed her the wells.

Downloads Data logger

Well ID	Time	DTW	logger read
MW-3	1539	50.10	45.625
baratroll	1544		30.013
MW-5	1638	2.60	34.241
MW-4	1645	37.20	62.167
87-7I	1652	25.43	19.232
MW-1 well	1656	26.10	7.618
87-8I	1703	15.40	-17.686
MW-6	1712	15.94	28.504
PW-1	1718	139.62	107.343
MW-1	1723	85.30	53.794
MW-2	1729	31.73	74.833

arrive @ note 1800

AR300436

-Fueled Gen. at 9:15pm

Bally Borough Superfund Site: NP000597.0002.005B

Water Level Measurements

Date 12/7 to 12/8

Personnel onsite Dave Myers / Ray Jr

Well ID	DTW.	Time	DTW	Time	DTW	Time	DTW	Time	DTW	Time
PW-1	139.73	17:00	139.8	18:00	139.9	19:00	139.85	20:00	139.9	21:00
MW-1	84.9	17:00	85.4	18:00	85.0	19:00	85.05	20:00	85.1	21:00
PW-1	139.7	22:00	139.8	23:00	139.9	24:00	139.95	1:00	139.9	2:00
MW-1	85.1	22:00	84.8	23:00	84.9	24:00	84.9	1:00	84.9	2:00
PW-1	140.1	3:00	140.3	4:00	140.3	5:00	140.3	6:00	140.3	7:00
MW-1	85.1	3:00	85.1	4:00	85.1	5:00	85.1	6:00	85.3	7:00

- Fueled Gen. at 9:15 pm

Bally Borough Superfund Site: NP000597.0002.005B

Water Level Measurements

Date 12/7 to 12/8

Personnel onsite Dave Myers / Ray Jr

Page 1 of 1

Well ID	DTW.	Time	DTW	Time	DTW	Time	DTW	Time	DTW	Time
PW-1	139.73	17:00	139.8	18:00	139.9	19:00	139.85	20:00	139.9	21:00
MW-1	84.9	17:00	85.4	18:00	85.0	19:00	85.05	20:00	85.1	21:00
PW-1	139.7	22:00	139.8	23:00	139.9	24:00	139.95	1:00	139.9	2:00
MW-1	85.1	22:00	84.8	23:00	84.9	24:00	84.9	1:00	84.9	2:00
PW-1	140.1	3:00	140.3	4:00	140.3	5:00	140.3	6:00	140.3	7:00
MW-1	85.1	3:00	85.1	4:00	85.1	5:00	85.1	6:00	85.3	7:00

Bally Borough Superfund Site: NP000597.0002.005B

Water Level Measurements

Date 12/8/05 Personnel onsite JS/LD (B.H.) Page 1 of 2

Well ID	DTW	Time	DTW	Time	DTW	Time	DTW	Time	DTW	Time
MW-6	15.91	849	15.95	1030	15.97	1330	15.97	1512		
RW-13	10.97	851	10.93	1123	10.92	1334	10.91	1514		
RW-14	11.33	856	11.37	1130	11.34	1337	11.32	1518		
RW-11	30.70 (R)	902	27.92	1138	27.65	1346	25.90	1523		
RW-10	50.44	905	41.27	1141	71.30 (R)	1349	74.96	1529		
RW-9	35.90 (R)	908	28.03	1143	28.00	1351	28.00	1532		
RW-8	43.85	914	29.27	1207	25.71	1407	24.20	1600		
RW-7	14.89	917	13.19	1209	13.25	1409	13.09	1604		
RW-6	8.60 (R)	919	7.69	1211	7.66	1411	7.70	1607		
RW-5	26.65	922	25.13	1156	25.37	1414	27.13	1609		
RW-4	27.80	925	27.81	1151	28.15	1416	28.13	1611		
SW-85 dredge	8.78	928	8.78	1214	8.78	1420	8.78	1615		

(P) well is pumping during reading

(R) well ~~reading~~ recharging during reading

Bally Borough Superfund Site: NP000597.0002.005B

Water Level Measurements

Date 12/8/05

Personnel onsite SS / LD (Balt.)

Well ID	DTW	Time	DTW	Time	DTW	Time	DTW	Time	DTW	Time
RW-3	22.33	936	22.43	1215	22.53	1421	~~16~~ 22.44	1616		
PZ-4	3.86	934	3.86	1219	3.87	1424	3.86	1620		
SW-4	3.56	935	3.55	1218	3.55	1425	3.55	1621		
RW-2	12.33	941	15.27	1224	12.46	1457	12.46	1628		
MW-3	49.12	951	49.10	1134	49.14	1342	50.10	~~1644~~ 1544 (J.S)		

Bally Borough Superfund Site: NP000597.0002.005B

Water Level Measurements

Date 12/8/05 - 12/9/05

Personnel onsite David Myers / Ray Jr.

Page 1 of 1

Well ID	DTW	Time	DTW	Time	DTW	Time	DTW	Time	DTW	Time
PW-1	139.6	17:00	139.65 (139.65)	18:00	139.7	19:00	139.7	20:00	139.75	21:00
AW-1	85.2	17:00	85.4	18:00	85.4	19:00	85.3	20:00	85.4	21:00
PW-1	139.85	22:00	139.75	23:00	139.8	24:00	139.9	1:00	139.9	2:00
MW-1	85.5	22:00	85.45	23:00	85.5	24:00	85.5	1:00	85.55	2:00
PW-1	139.9	3:00	140.1	4:00	140.1	5:00	140.2	6:00	140.2	7:00
MW-1	85.5	3:00	85.7	4:00	85.75	5:00	85.75	6:00	85.75	7:00

Bally Borough Superfund Site: NP000597.0002.005B

Water Level Measurements

Date 12/08/05 Personnel onsite LD JS Page 1 of 2

Well ID	DTW	Time	DTW	Time	DTW	Time	DTW	Time	DTW	Time
MW-1	85.40	0826	85.41	1126	85.26	1415	85.25	1450	85.30	1600
PZ-3	4.46	0831	4.43	1135	4.44	1416	4.41	1452	4.40	1602
SW-3	* 3.44	0830	—	—	—	—	—	—	3.51	1603
87-8i	15.49	1004	15.51	1207	15.49	1340	15.45	1510	15.40	1621
97-23i	1.91	1012	—	—	—	—	—	—	1.91	1629
92-18i	0.52	1019	—	—	—	—	—	—	0.50	1632
92-18D	0.81	1020	—	—	—	—	—	—	0.79	1633
92-20i	8.03	1027	8.01	1215	8.01	1334	8.00	1520	8.03	1636
92-17	5.10	1029	—	—	—	—	—	—	5.11	1618
92-19i	20.56	1031	20.60	1212	20.59	1330	20.60	1514	20.62	1640
87-10i	8.91	0958	8.90	1220	8.89	1326	8.90	1536 ~~1518~~ LD	8.90	1614
SP-1	0.75	0846	—	—	—	—	—	—	~~8.90~~ 0.75 LD	1609

* Stream frozen; depth approximate.

Bally Borough Superfund Site: NP000597.0002.005B

Water Level Measurements

Date 12/08/05 Personnel onsite LD, JS Page 2 of 2

	Well ID	DTW	Time	DTW	Time	DTW	Time	DTW	Time	DTW	Time
B	PZ-1	*F 2.60	0838	—	—	—	—	—	—		1607
K	PZ-2	2.71	0840	—	—	—	—	—	—		1606
D	MW-2	31.39	0856	31.43	1139	31.45	1420	31.46	1505	31.47	1616
E	MW-4	~~31.34~~ 37.02	~~0856~~ 0901	37.09	1144	37.12	1409	37.10	1507	<JS>	
C	MW-5	2.63	0852	2.64	1136	2.65	1424	2.60	1458	2.61	1611
	Mun-1	T	1035	26.14	1227	26.20	1413	26.21	1541	26.10	1648
I	Mun-3	*K 137.0	0826	138.4	1155	138.4	1356	138.3	1526	NM	NM
G	86-5S	28.70	0937	28.74	1202	28.74	1358	28.75	1529	28.79	1658
H	86-5D	29.00	0939	29.00	1204	29.01	1359	29.00	1530	29.06	1659
F	87-7i	25.32	0914	25.35	1148	25.35	1407	V 25.38	1524	25.35	1703
J	~~94~~-21	23.11	0949	—	—	—	—	—	—	16.11	1709
K	92-15	16.23	0954	—	—	—	—	—	—	23.10	1707

*F = Water level meter broke through a thin layer of ice before aquiring DTW.

J = tape on water level meter ... stuck down well. Removed tape but cannot measure DTW.

AR300443

Bally Borough Superfund Site: NP000597.0002.005B

Water Level Measurements

Date 12/8/05

Personnel onsite JS/LD (Balt.)

Well ID	DTW	Time	DTW	Time	DTW	Time	DTW	Time	DTW	Time
MW-6	15.91	849	15.95	1030	15.97	1330	15.97	1512		
RW-13	10.97	851	10.93	1123	10.92	1334	10.91	1514		
RW-14	11.33	856	11.37	1130	11.34	1337	11.32	1518		
RW-11	30.70 (R)	902	27.92	1138	27.65	1346	25.90	1523		
RW-10	50.44	905	41.27	1141	71.30 (R)	1349	74.96	1529		
RW-9	35.90 (R)	908	28.03	1143	28.00	1351	28.00	1532		
RW-8	43.85	914	29.27	1207	25.71	1407	24.20	1600		
RW-7	14.89	917	13.19	1209	13.25	1409	13.09	1604		
RW-6	8.60 (R)	919	7.69	1211	7.66	1411	7.70	1607		
RW-5	26.65	922	25.13	1156	25.37	1414	27.13	1609		
RW-4	27.80	925	27.81	1151	28.15	1416	28.13	1611		
Bridge/ SW-05	8.78	928	8.78	1214	8.78	1420	8.78	1615		

Bally Borough Superfund Site: NP000597.0002.005B

Water Level Measurements

Date 12/08/05 Personnel onsite LD, JS Page 2 of 2

	Well ID	DTW	Time	DTW	Time	DTW	Time	DTW	Time	DTW	Time
B	PZ-1	*F 2.60	0838	—	—	—	—	—	—		1607
A	PZ-2	2.71	0840	—	—	—	—	—	—		1606
D	MW-2	31.39	0856	31.43	1139	31.45	1420	31.45	1505	31.47	1616
E	MW-4	Ld 37.02 ~~31.39~~	Ld ~~0856~~ 0901	37.09	1144	37.12	1409	37.10	1507	<JS>	
C	MW-5	2.63	0852	2.64	1136	2.65	1424	2.60	1458	2.61	1611
	Mun-1	T	1035	26.14	1227	26.20	1413	26.21	1541	26.10	1648
I	Mun-3	*K 137.0	0826	138.4	1155	138.4	1356	138.3	1526	NM	NM
G	86-5S	28.70	0937	28.74	1202	28.74	1358	28.75	1529	28.79	1658
H	86-5D	29.00	0939	29.00	1204	29.01	1359	29.00	1530	29.06	1659
F	87-7i	25.32	0914	25.35	1148	25.35	1407	25.38	1524	25.35	1703
J	94-21	23.11	Ld 0949	—	—	—	—	—	—	16.11	1709
K	92-15	16.23	0954	—	—	—	—	—	—	23.10	1707

*F = Water level meter broke through a thin layer of ice before aquiring DTW.

[illegible] Borough first.

AR300445

[illegible] = tape on water level meter [illegible] stuck down well. Removed tape but cannot measure DTW.

[illegible] = [illegible] of well.

Bally Borough Superfund Site: NP000597.0002.005B

Water Level Measurements

Date 12/08/05 Personnel onsite LD JS Page 1 of 2

Well ID	DTW	Time	DTW	Time	DTW	Time	DTW	Time	DTW	Time
MW-1	85.40	0826	85.41	1126	85.26	1415	85.25	1450	85.30	1600
PZ-3	4.46	0831	4.43	1135	4.44	1416	4.41	1452	4.40	1602
SW-3	* 3.44	0830	—	—	—	—	—	—	3.51	1603
87-8i	15.49	1004	15.51	1207	15.49	1340	15.45	1510	15.40	1621
97-23i	1.91	1012	—	—	—	—	—	—	1.91	1629
92-18i	0.52	1019	—	—	—	—	—	—	0.50	1632
92-18D	0.81	1020	—	—	—	—	—	—	0.79	1633
92-20i	8.03	1027	8.01	1215	8.01	1334	8.00	1520	8.03	1636
92-17	5.10	1029	—	—	—	—	—	—	5.11	1618
92-19i	20.56	1031	20.60	1212	20.59	1330	20.60	1514	20.62	1640
87-10i	8.91	0958	8.90	1220	8.89	1326	8.90	1536 ~~1518~~	8.90	1614
SP-1	0.75	0846	—	—	—	—	—	←	~~0.00~~ 0.75 (LL)	1609

* Stream frozen; depth approximate.

(P) well is pumping during reading

(R) well ~~reading~~ recharging during reading

Bally Borough Superfund Site: NP000597.0002.005B

Water Level Measurements

Date 12/8/05

Personnel onsite JS / LD (Balt.)

Page 2 of 2

Well ID	DTW	Time	DTW	Time	DTW	Time	DTW	Time	DTW	Time
RW-3	22.33	936	22.43	1215	22.53	1421	~~16~~ 22.44	1616		
PZ-4	3.86	934	3.86	1219	3.87	1424	3.86	1620		
SW-4	3.56	935	3.55	1218	3.55	1425	3.55	1621		
RW-2	12.33	941	15.27	1224	12.46	1457	12.46	1628		
MW-3	49.12	951	49.10	1134	49.14	1342	50.10	~~1644~~ 1544 (J.S)		

AR300447

12/9/05 Bally, Pa Pump test
Showing (~6" safer)
JS/LD (Dalt.)

630 check out of hotel
700 arrive on site, Ray Jr. (driller) left site.
1210 Laura called. said Mr. wheeler came to here and said his well was dry, due to a shallow pump
1130 met Joe (Borough) he gave me keys to old city hall, garage key, so we would be able to have access to muni well 1.
1220. Mr. wheeler said that they did not use an extra amount of water. "maybe flush toilet a few times thats all." he said he has a shallow water pump, and it can't be more than 32 feet, down. I had called chris Sharpe after 1st visit to wheeler's to let him know, Mr. wheeler said a trickle of water was coming out of faucet. so he checked on the pump and it was still going. So he shut off the pump, so it wouldn't burn up

1340 Chris S. called, he said Bk. Myers will be up today to take care of Mr. wheelers well. I will buy him some water and take it to him
1410 dropped off 3 gal water to RW-3. knocked on door, but no answer

logger Downloads

well ID	Time	BTW	logger read
MW-3	1439	51.38	44.148
Barotroll	1443	-	29.429
MW-6	1532	2.47	34.373
MW-1	1536	86.00	53.159
PW-1	1538	140.25	106.670

1520 called wheeler. told him someone would be out today. and told him about water

AR300448

ARCADIS GERAGHTY & MILLER

PUMPING TEST FORM

Page 3 of _____

Project/No. _____ Well PW-01 Date 12/09-

Total Depth _____ Casing Diameter (inches) _____ Drilling Contractor _____

Water Level _____ Well Volume (gal) _____ Driller _____

Water Column _____ Total Volume Purged _____

Pump On _____ Pump Off _____ Initials JS, LD

Well Casing Volumes

gallon/foot				
	1-¼" = 0.06	2" = 0.16	3" = 0.37	4" = 0.65
	1-½" = 0.09	2-½" = 0.26	3-½" = 0.50	6" = 1.47

Time	Elapsed Time	Rate (gpm)	DTW (btoc)	Totalizer Reading	Comments
730		350	140.11	25114600	
0855		350	140.13	25139100	
1144		350	140.00	25197500	
1344		350	140.20	25239900	
1400		350	140.20	25240100	12/09/05
1450		350	140.28	25264100	
1646		350	140.34	25304700	

Bally Borough Superfund Site: NP000597.0002.005B

Water Level Measurements

Date 12/9/05 Personnel onsite LD, JS Page 1 of 2

Well ID	DTW	Time	DTW	Time	DTW	Time	DTW	Time	DTW	Time
MW-1	85.81	0803	85.84	1145	85.95	1346	85.98	1452		
MW-2	32.13	0806	32.22	~~[illegible]~~ 1157	32.25	1340	32.31	1503		
PZ-3	4.20	0808	4.19	1148	4.22	1349	4.20	1454		
Mun-1	*	1030	25.84	1200	25.95	1246	26.00	1411	*	1539
Mun-3	136.6	0916	137.3	1256	137.0	1420	137.5	1547		
18D 92-18S	0.49	0932	—	—	—	—	0.50	1515		
18I 92-18D	0.84	0945	—	—	—	—	0.86	1516		
87-7i	**	1035	25.54	1230	25.45	1414	**	1559		
87-8i	15.13	0918	15.16	1215	15.19	1405	15.20	1510		
MW-4	37.31	1042	37.35	1234	37.40	1430	37.49	1606		
MW-5	2.40	0810	2.41	1151	2.44	1353	2.48	1500		

Tier II
- 92-19i - [illegible]
- 92-20i by [illegible]
- 92-17
- 92-18i

Tier III
- 92-15
- 94-21
- 87-10
- 97-23

* Mun-1 cannot get to b/c snow plow piled parking lot snow on entrance. Garge doors locked

** 87-7i cannot measure; directly under middle of parked car. Car again @ 1559. at 1539 & cannot gauge.

AR300450

~~[illegible]~~
~~[illegible]~~

Bally Borough Superfund Site: NP000597.0002.005B

Water Level Measurements

Date 11/9/03

Personnel onsite JS / LD (Balt.)

Page 1 of 2

Well ID	DTW	Time	DTW	Time	DTW	Time	DTW	Time	DTW	Time
MW-6	15.85	905	15.92	1253	15.98	1425				
RW-13	10.82	908	10.83	1256	10.86	1430				
RW-14	11.23	913	11.22	1302	11.24	1433				
MW-3	50.55	920	51.10	1307	51.38	1437				
RW-11	25.81	926	26.92	1311	26.85	1449				
RW-10	52.27	929	77.55	1313	74.48	1452				
RW-9	27.98	932	28.42	1321	27.98	1455				
RW-8	34.27	941	54.88	1345	42.65	1459				
RW-7	13.13	943	14.48	1348	14.42	1502				
RW-6	11.00 (R)	945	7.58	1350	7.65	1504				
RW-5	29.80 (R)	949	29.93	1352	34.22	1507				
RW-4	28.64	952	28.85	1354	28.91	1511				

Bally Borough Superfund Site: NP000597.0002.005B

Water Level Measurements

Date 12/9/05

Personnel onsite JS/LD (Balt.)

Page 2 of 2

Well ID	DTW	Time	DTW	Time	DTW	Time	DTW	Time	DTW	Time
(Bridge) SW-5	8.78	1009	8.78	1411	8.78	1515				
RW-3	22.80	1011	23.10	1217	23.24	1413	23.32	1516		
PZ-4	3.71	1024	3.76	1417	3.78	1523				
* SW-4	3.27	1025	3.55	1416	3.55	1522				
RW-2	16.23	1032	12.65	1421	12.93	1526				

* SW-4 rose due to ice constricting the flow of stream

AR300452

Bally Borough Superfund Site: NP000597.0002.005B

Water Level Measurements

Date 12/09/05 Personnel onsite LD, JS Page 2 of 2

Well ID	DTW	Time	DTW	Time	DTW	Time	DTW	Time	DTW	Time
92-19i	20.58	1006	—	—	—	—	20.60	1533		
92-20i	*3.00	0954	2.99	1055	—	[redacted]	3.00	1525		
86-55	28.77	1020	28.79	1304	29.14 D	1425	28.84	1551		
86-[redacted]	29.13	1024	29.10	1306	28.80	1424	29.28	1552		
92-17[redacted]	5.09	1050	—	—	—	—	5.14	1530		
[redacted]										

* 92-20i. DTW 12/08/05 = 8.03 > snow?
92-20i. DTW 12/09/05 = 3.00

- Fueled Gen. at 9:30 pm

Bally Borough Superfund Site: NP000597.0002.005B

Water Level Measurements

Date 12/9/03 · 12/10/03

Personnel onsite David Myers / Ray Jr.

Page 1 of 1

Well ID	DTW	Time	DTW	Time	DTW	Time	DTW	Time	DTW	Time
PW-1	140.4	17:30	140.4	18:30	140.4	19:30	140.55	20:30	140.6	21:30
MW-1	86.1	17:30	86.1	18:30	86.2	19:30	86.2	20:30	86.3	21:30
PW-1	140.9	22:30	140.9	23:30	140.9	24:30	141.1	1:30	141.2	2:30
MW-1	86.4	22:30	86.4	23:30	86.45	24:30	86.5	1:30	86.6	2:30
PW-1	141.2	3:30	141.2	4:30	141.2	5:30	141.3	6:30		7:30
MW-1	86.6	3:30	86.6	4:30	86.7	5:30	87.7	6:30		7:30

AR300454

Bally Borough Superfund Site: NP000597.0002.005B

Water Level Measurements

Date 12/10/05 Personnel onsite RG Page 1 of 4

Well ID	DTW	Time	DTW	Time	DTW	Time	DTW	Time	DTW	Time
MW-1	86.76	7:30	86.77	10:46	86.71	13:03				
PW-1	141.36	7:32	141.31	10:45	141.05	13:01				
MW-2	32.83	7:55	32.97	11:00	32.97	13:17				
MW-3	50.34 ~~32.76~~	8.27 ~~7:55~~	50.89	11:17	51.18	13:35				
MW-5	2.74	7:45	2.75	10:48	2.71	13:07				
PZ-01	X	X	X	X	X	X				
PZ02	X	X	X	X	X	X				
SP-01	X	X	X	X	X	X		✓		
PZ-03	4.25	8:00	4.20	11:10	4.27	13:20				
SW-03	X	✓	X	X	X	X				
PZ-04	3.85	7:50	3.86	10:55	3.88	13:14				
SW-04	3.58	7:52	3.53	10:53	3.56	13:12				

Bally Borough Superfund Site: NP000597.0002.005B

Water Level Measurements

Date 12.10.05 Personnel onsite RG Page 2 of 4

Well ID	DTW	Time	DTW	Time	DTW	Time	DTW	Time	DTW	Time
RW-2	12.93	8:10	12.48	10:52	12.51	13:12				
RW-3	23.82	814	23.80	11:04	23.75	13:23				
RW-4	29.32	903	29.51	11:40	29.56	14:02				
RW-5	26.53	903	29.15	11:38	30.49	13:58				
RW-7	13.78	900	13.72	11:35	13.90	1352				
RW-6	7.81	8:56	7.79	11:33	7.79	13:54				
RW-8	47.28	8:50	37.46	11:31	37.16	13:50				
RW-9	27.77	8:42	28.04	11:28	28.04	13:48				
RW-10	57.37	8:32	63.11	11:23	53.57	13:95				
RW-11	26.96	8:30	25.89	11:18	25.88	13:40				
RW-13	10.89	9:15	10.63	11:15	16 10.90	13:30				
MW-6	16.08	9:11	16.04	11:13	16.04	13:27				

Bally Borough Superfund Site: NP000597.0002.005B

Water Level Measurements

Date 12-10-05 Personnel onsite EG Page 3 of 4

Well ID	DTW	Time	DTW	Time	DTW	Time	DTW	Time	DTW	Time
Stream-1	8.81	9:20	8.80	11:43	8.78	14:20				
MW-4	~~37.66~~ 37.34	9:24	37.75	11:46	37.79	14:26				
Moni-1	X	X	26.43	12:55	~~26.37~~	~~16:09~~				
87-7i	25.92	9:31	25.96	11:50	25.95	14:30				
86-SD	29.53	9:37	29.51	12:15	29.55	14:39				
86-SS	29.16	9:35	29.15	12:13	29.15	14:37				
Moni-3	X	X	138.47	12:10	138.65	14:34				
92-15	~~29.37~~	~~10:07~~	23.15	12:17	23.12	14:45				
94-21	16.23	10:05	16.19	12:21	16.18	14:48				
92-20D	3.26	10:12	3.13	12:40	3.14	1455				
92-17	5.19	10:15	5.19	12:42	5.19	1457				
92-19I	20.64	10:20	20.64	12:36	20.65	1452				

↳ Iced over - can't find / get to

Bally Borough Superfund Site: NP000597.0002.005B

Water Level Measurements

Date 12·10·05 Personnel onsite RG Page 4 of 4

Well ID	DTW	Time	DTW	Time	DTW	Time	DTW	Time	DTW	Time
92-Bi	0.88	10.26	0.88	12:44	0.85	14:57				
87-81	15.37	10.32	15.37	12:47	15.34	15:04				

AR300458

Bally Borough Superfund Site: NP000597.0002.005B

Water Level Measurements

Date 12/10/05 - 12/11/05 Personnel onsite Dave Myers / Ray Jr.

Page ____ of ____

Well ID	DTW	Time	DTW	Time	DTW	Time	DTW	Time	DTW	Time
PW-1	141.2	17:30	141.3	18:30	141.35	19:30	141.4	20:30	141.4	21:30
MW-1	86.65	17:30	86.75	18:30	86.8	19:30	86.85	20:30	86.8	21:30
PW-1	140.85	22:30	141.4	23:30	141.6	24:30	141.6	1:30	141.6	2:30
MW-1	86.6	22:30	86.9	23:30	86.95	24:30	87.0	1:30	87.00	2:30
PW-1	141.4	3:30	141.0	4:30	141.2	5:30	141.35	6:30	141.4	7:30
MW-1	86.9	3:30	87.4	4:30	86.9	5:30	86.9	6:30	87	7:30

86-1

Bally Borough Superfund Site: NP000597.0002.005B

Water Level Measurements

15-87

Date 12/11/05 Personnel onsite Dan Klein Page ____ of ____

Well ID	DTW	Time	DTW	Time	DTW	Time	DTW	Time	DTW	Time
94-21 (111)	14.51	946	16.56	100	16.17	304				
RW-02	12.54	1143	12.53	126	12.74	316				
MW-5	2.75	1010	2.72	1:19	2.78	320				
MW-3	52.54	1058	53.13	141	53.41	337				
RW-11	26.13	1103	26.74	145	26.00	341				
RW-10	Could not reading	1607	89.15	151	66.30	345				
RW-09	25.99	1111	26.00	155	32.65	349				
RW-08	54.12	1116	14.31	158	40.29	351				
RW-07	14.72	1119	14.43	201	13.50	354				
RW-06			7.89	203	7.90	3:55				
RW-05	29.80	1124	30.62	207	26.17	358				
RW-04	29.93	1131	29.96	209	30.13	4:01				

Bally Borough Superfund Site: NP000597.0002.005B

Water Level Measurements

Date 12/11/05 Personnel onsite Dan Klein Page ____ of ____

Well ID	DTW	Time	DTW	Time	DTW	Time	DTW	Time	DTW	Time
Municipal Well #1 (I)	26.45	811	26.58	1157	26.49	216				
MW 04 (I)	38.11	819	38.32	1148	38.11	223				
87-81 (I)	15.23	826	15.34	1211	15.32	228				
92-181 (II)	0.87	839	0.91	1225	0.92	244				
92-191 (II)			20.63	1228	20.62	235				
92-201 (II)	3.20	848	3.15	1220	3.16	237				
92-17 (II)	5.25	850	5.25	1221	5.26	240				
87-71 (I)	26.19	904	26.25	1201	26.31	248				
86-5D (II)	29.73	913	29.73	1237	29.77	256				
86-6S (II)	29.21	911	29.74	1239	29.27	254				
Mun. Well No. 3 (II)	138.66	933	138.64	1249	X	X				
92-15 (III)	23.11	942	23.12	1255	23.14	301				

Bally Borough Superfund Site: NP000597.0002.005B

Water Level Measurements

Date 12/11/05 Personnel onsite Dan Klein Page ____ of ____

Well ID	DTW	Time	DTW	Time	DTW	Time	DTW	Time	DTW	Time
*RW-03	24.23	1045	24.43	~1250	24.41	312				
~~SP-01~~										
~~PZ-01~~										
~~PZ-02~~										
~~PZ-03~~										
~~SW-03~~										
MW-01	86.85	1160	86.87	324						
PW-01	130.86	115	140.87	323						
~~PZ-04~~										
~~SW-04~~										
~~RW-02~~										
MW 06	15.87	1047	15.98	134	15.91	332				
RW13	10.89	1053	10.89	137	10.92	329				

Bally Borough Superfund Site: NP000597.0002.005B

Water Level Measurements

Date 12/14/05 - 12/12/05 Personnel onsite Dave Myers / Ray Jr. Page 1 of 1

Well ID	DTW	Time	DTW	Time	DTW	Time	DTW	Time	DTW	Time
PW-1	141.2	17:00	141.2	18:00	141.3	19:00	141.55	20:00	141.6	21:00
MW-1	87.05	17:00	87.1	18:00	87.[illegible]2	19:00	87.3	20:00	87.3	21:00
PW-1	141.6	22:00	140,8	23:00	14065	24:00	146	1:00	1406	2:00
MW-1	87.6	22:00	87,0	23:00	86,95	24:00	87,0	1:00	87.00	2:00
		~~0300~~								
PW-1	140.5	0300	140.5	0400	1406	0500	140.75	0600	140.7	0700
MW-1	86.9	0300	86.8	0400	86.8	0500	86.95	0600	47.0	0700

AR300463

12.12.05 Bally Pump Test RDM

- onsite @ 730, 30° mostly cloudy
- relieved dedler he left @ 0731, got rugged reader
- Started flurrying @ 732
- FS onsite @ 747
- Spray bottles were left outside and are frozen thawing in truck cab. PW-1 datalogger cap not on
- Rain gauge was knocked over, could not measure, would not be reliable.

Well	DTW	Time	DC Time	Notes
PW-1	140.12	812	813	Rugged Reader time #415
MW-1	86.68	815	816	—
PZ-1	2.60	820	—	—
PZ-2	2.67	820	—	—
SP-01	0.75	822	—	—
MW-5	2.77	826	828	RR Time 1428
PZ-3	4.32	832	—	—
SW-3	frozen	832	—	—
MW-2	33.83	0843	0845	No plug on data cable
PZ-4	4.82	0841	could not connect	
SW-04	3.56	0837	—	—
MW-6	16.07	0850	0852	—
MW-3	51.44	0858	0859	RR Time 1500
MW-4	38.51	0906	0907	Data cable not plugged
Mun-1	26.96	0922	0926	Data cable not plugged
87-7I	26.71	0939	0942	" " " "
87-8I	15.52	0952	0957	—

12.12.05 Bally Cont'd

PW-1 totalizer @ 0835: 26653300 @ ~340 gpm

- Lauren from Maryland office onsite @ 0900
- Basement doors to Mun-1 were plowed over, a snowbank of 3-5' exists above doors. however, overhead door to side of bldg was open.
- The H+S plan is not onsite so cannot debrief Lauren
- found H+S plan in Frank's truck performed tailgate meeting w/ Lauren and she signed HASP.
- Offsite @ 1037

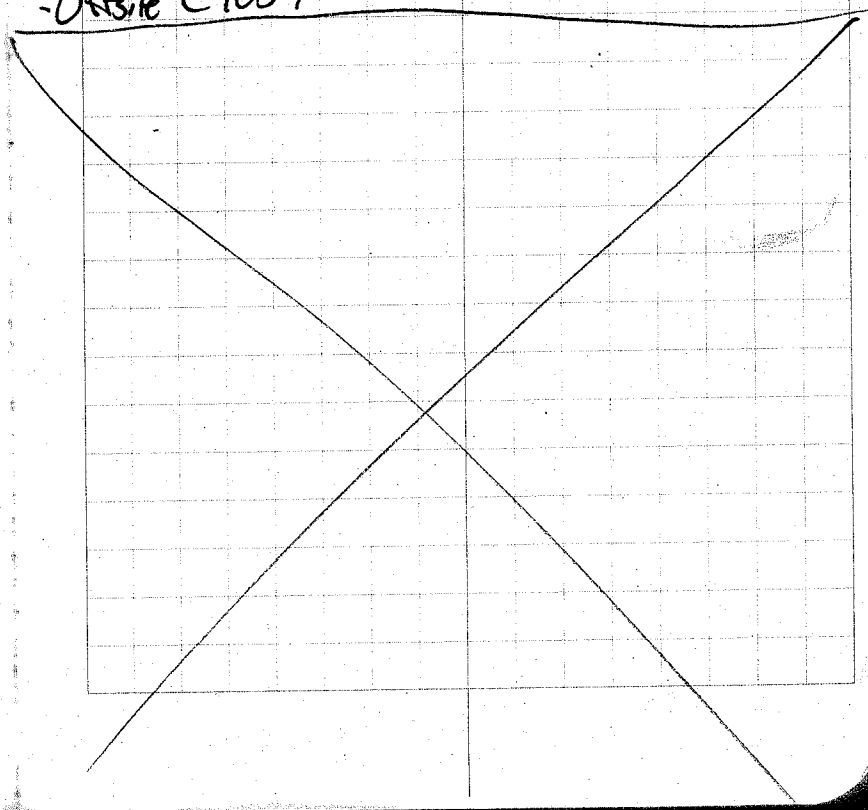

AR300464

Bally Borough Superfund Site: NP000597.0002.005B

Water Level Measurements

Date 12.12.05 Personnel onsite FS, LP Page 1 of 4

	Well ID	DTW	Time	DTW	Time	DTW	Time	DTW	Time	DTW	Time
X	94-21	16.32	0944								
X	92-15	23.26	0947								
→	87-7I	26.77	0951	26.74	1136	26.81	1418				
→	86-5D	30.16	10:01	30.15	1152	32.1	1446				
→	86-5S	29.57	1003	29.58	1150	29.61	1444				
→	MW-3	139.1	0955	139.2	1144	No Redding extend meter to full extent	1440				
→	MW-1			27.01	1213	27.1	1532				
→	MW-4	38.51	1015	38.50	1233	38.6	1539				
→	87-8I	15.54	1020	15.59	1300	15.58	1546				
→	MW-2	33.91	1225	33.92	1415 ~~1225~~	33.97	1558				
→	PW-1	140.75	1410	140.65	1601						
→	MW-1	87.02	1412	87.05	1600						

10

Bally Borough Superfund Site: NP000597.0002.005B

Water Level Measurements

Date 12-12-05 Personnel onsite FS, LP Page 2 of 4

Well ID	DTW	Time	DTW	Time	DTW	Time	DTW	Time	DTW	Time
RW-11	26.01	0829	26.02	1143	26.17	1428	25.99	1612		
RW-10	80.66	0829	69.55	1144	47.26	1430	43.11	1613		
RW-9	30.59	0835	27.99	1148	27.98	1434	28.01	1616		
RW-8	50.11	0839	32.54	1203	27.41	1436	32.55	1620		
RW-7	14.26	0842	13.77	1207	13.69	1439	13.72	1623		
RW-6	8.01	0843	8.09	1208	8.05	1440	8.06	1624		
RW-5	28.17	0847	30.19	1222	28.22	1443	30.17	1626		
RW-4	30.41	0848	30.46	1223	30.52	1445	30.56	1627		
RW-3	24.77	0852	24.85	1227	24.90	1452	24.96	1629		
RW-2	12.59	0903	12.61	1456						
SW-05 BRIDGE	8.78	0906								
MW-3	52.45	1135	52.51	1424	52.24	1541				

Bally Borough Superfund Site: NP000597.0002.005B

Water Level Measurements

Date 12-12-05 Personnel onsite FS, LD Page 1 of 4

Well ID	DTW	Time	DTW	Time	DTW	Time	DTW	Time	DTW	Time
PZ-4	3.85	1500								
SW-4	3.49	1501								
PZ-3	4.35	1506								
SW-3	3.61	1507								
PZ-1	2.60	1513								
PZ-2	2.69	1514								
MW-5	3.06	1231	3.07	1508	3.11	1633				
RW-14	11.31	1129	11.32	1419	11.36	1536				
RW-13	10.95	1158	10.96	1411	10.95	1528				
MW-6	16.06	1201	16.07	1414	16.03	1531				
MW-2	33.91	1225	33.97	1518	33.99	1636				
MW-5	3.06	1231	3.07	1508	3.11	1633				

Bally Borough Superfund Site: NP000597.0002.005B

Water Level Measurements

Date 12-12-05 Personnel onsite FS, LP Page 4 of 4

Well ID	DTW	Time	DTW	Time	DTW	Time	DTW	Time	DTW	Time
92-19I	20.69	1025								
92-20I	3.41	1030								
92-17	5.36	1035								
92-18I	0.97	1041								
87-10I	9.16	1100								
97-23I	2.02	1257								
SP-1	0.75	1510								
PW-1	140.60	1516								
MW-1	86.99	1515								

Bally Borough Superfund Site: NP000597.0002.005B

Water Level Measurements

Date 12/12/05 - 12/13/05

Personnel onsite Dave Hyppa / Ray Jr.

Page 1 of 1

Well ID	DTW	Time	DTW	Time	DTW	Time	DTW	Time	DTW	Time
PW-1	140.8 [redacted]	17:00	140.9	18:00	141	19:00	141.1	20:00	141.25	21:00
MW-1	87.1	17:00	87.2	18:00	87.3	19:00	87.35	20:00	87.3	21:00
PW-1	141.3	22:00	141.3	23:00	141.65	24:00	141.95	1:00	141.6	2:00
MW-1	87.45	22:00	89.45	23:00	87.65	24:00	87.35	1:00	86.6	2:00
PW-1	141.7	0300	141.75	0400	141.9	0500	141.9	0600	141.85	0700
MW-1	87.7	0300	87.8	0400	87.8	0500	87.5	0600	87.7	0700

Well	Time	Depth	Comments
MW 18D	1405	19.28	Black Mark TOC
MW-18	1408	11.84	" " "
MW-23	1419	12.15	" " "

12/13/05 BALLY

Residental Map

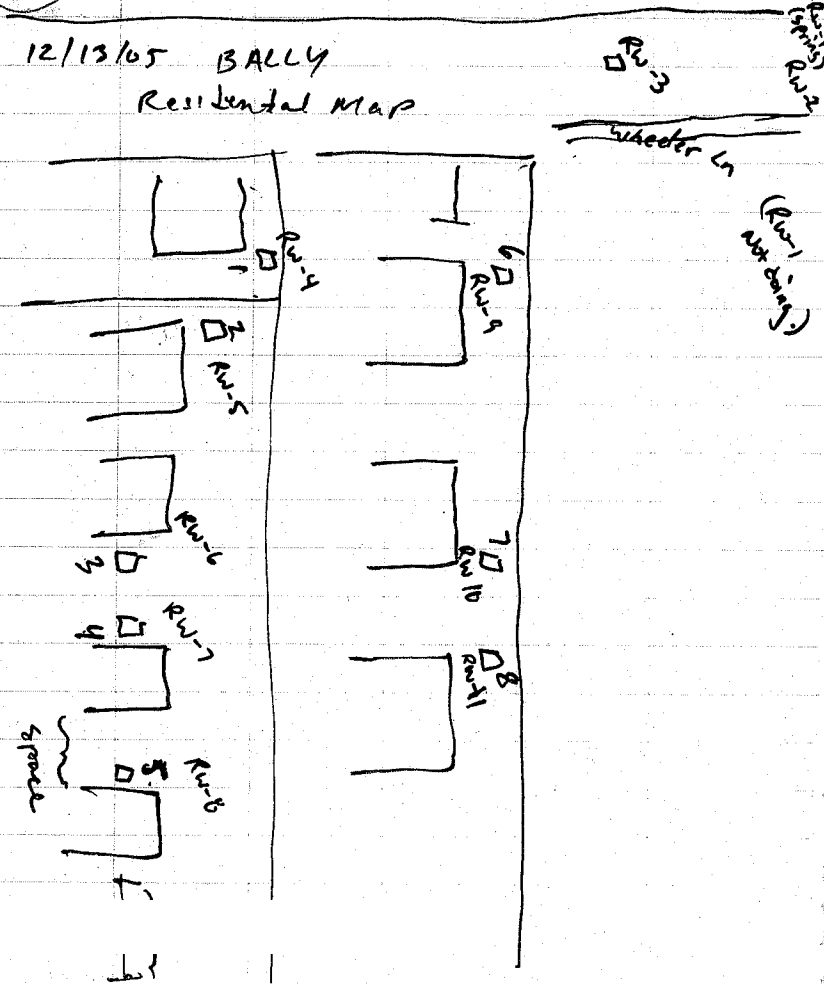

12/13/05 -Bally

805 Kimberly, Laura, James - Safety Meeting.
- cold
- Traffic Rte 100
- Slippery off road

	Well	Time	Depth	Comments
1	RW 4	824	30.90	Black Tape TOC
2	RW 5	828	30.09	"
3	RW 6	835	8.18	"
4	RW 7	838	14.65	
5	RW 8	843	40.00	
6	RW 9	851	28.00	
7	RW 10	904	88.00	Water level lowering from 89.[illegible] → 88 → (Recharging)
8	RW 11	912	26.29	
~~7~~	~~RW10~~	~~923~~	~~89.00~~	~~Continues to drop (recharging)~~
9	RW3	943	25.26	To Black arrow- Red soil on probe
10	(RW2)		(13 64)	To Floor of deck
10	RW 2	959	12 64	TOC (1 ft deck → TOC)
11	RW 01 (Spring)	1016	5 27	(X on structure) ↳ measurement here

AR300470

12/13/05

R = Recharging well (level rising)

Well	Time	Depth	Comments
RW11	1101	27.85	Recharging
RW 10	1106	66.28	R
RW 9	1114	27.98	
RW 8	1119	30.03	
RW 7	1124	13.80	
RW 6	1127	8.20	
RW 5	1131	28.00	
RW 4	1135	30.90	
RW 3	1139	25.29	
RW 2	1155	13.61	(12.61)-TOC
MW-1	1227	44.20	After Pump turned off
RW 2	1233	13.60	(12.60)-TOC
RW 11	1243	26.14	
RW 10	1246	83.03	R
RW 9	1251	27.99	
RW 8	1255	30.40	
RW 7	1258	14.25	
RW 6	1301	10.55	RW-6 level dropping (→11, etc.)
RW 5	1304	27.71	
RW 4	1308	30.27	
RW-3	1311	25.00	

Well	Time	Depth	
[redacted]			
RW 2	1345	13.62	(12.62)
RW 11	1359	26.15	
RW 10	~~2~~1403	100 ft	no reading
RW 9	1408	27.98	
RW 8	1420	27.87	
RW 7	1424	13.85	
RW 6	1426	8.20	
RW 5	1428	27.05	
RW 4	1430	29.48	
RW 3	1434	24.29	
RW 2	1522	13.61	(12.61) – TOC
RW 11	1534	26.23	
RW 10	1537	No reading at 100 ft.	
RW 9	1543	28.00	
RW 8	1549	31.97	
RW 7	1553	13.72	
RW 6	1557	9.20	Recharge
RW 5	1600	26.86	
RW 4	1602	28.93	
RW 3	1607	23.75	
Bridge	1632	8.79	

AR300471

Kimberly: 215 939 2941
James: 609 510 9150

Bally Borough Superfund Site: NP000597.0002.005B

Water Level Measurements

Date 12/13/05 Personnel onsite LP, KP, James

Well ID	DTW	Time	DTW	Time	DTW	Time	DTW	Time	DTW	Time
PW-D1	141.84	0802								
MW-01	87.75	0800								
MW-02	34.4	0807	34.41	0919						
MUNW-01	27.51	1007	27.55	1152	27.58	1247	27.57	1332	27.51	1405
87-7I	27.21	0821	27.25	1205	27.27	1252	27.27	13:38	27.18	1413
86-5S	29.94	0835	30.00	1215	30.00	1303	30.00	1342	30.0	1418
86-5D	30.52	0840	30.55	1217	30.56	1305	30.60	1344	30.53	1420
MUNW-3	138.5	1036	138.5	1210	139.5	1257	139.5	1350	139.4	1424
MW-04	38.98	0855	39.05	1144	39.11	1239	39.10	1325	39.00	1358
87-8I	15.81	0910	16.04	1159						
97-23I (Farmhouse)	2.08	1120								
92-18I										
92-20I										

Close up all wells - wed?

Bally Borough Superfund Site: NP000597.0002.005B

Water Level Measurements

Date 12/13/05 Personnel onsite LP, KP, James Page 2 of 2

Well ID	DTW	Time	DTW	Time	DTW	Time	DTW	Time	DTW	Time
PW-01	37.87	1508								
MW-01	38.20	1510								
MW-02	31.12	1509								
MUN.W-01	Not Accessible (No key)	1619								
87-7I	27.05	1615								
86-5S	30.00	1608								
86-5D	30.50	1610								
MUN W-3	139.5	1550								
MW-04	38.97	1517								
87-8I	15.89	1524								
97-23I	2.09	1536								

12/13/05 - Bully, PA

Well	Mass	Time	
SW-4	3.56	8:19	
PZ04	3.85	8:21	
MW-05	3.37	8:45	
SP-1	0.91	8:50	
PZ-02	2.77	8:52	
PZ-01	2.48	8:55	← hit bottom or frozen water
SW-03	3.43	9:02	← to top of frozen water
PZ-03	4.48	9:04	
MW-03	52.55	9:19	
MW-04	16.15	9:29	
BRIDGE	8.81	10:00	
92-15	23.48	10:19	
92-21	16.55	10:43	
92-19	20.79	11:06	
92-20	3.69	11:13	
92-17	5.45	11:17	
92-18	0.94	11:22	

Bully, PA
12/13/05

Temp ~19°F
Clear & Sunny

AR300474

Bally, PA 12/13/05

Well	Meas.	Time	
MW-2	34.13	12:28	
SW-04	3.52	12:32	
PZ-04	3.89	12:35	
MW-5	3.33	12:38	
SP-1	0.88	12:39	
PZ-01	2.48	12:43	← lvl bottom
PZ-02	2.77	12:42	
PZ-03	4.48	12:48	
SW-03	3.43	12:50	← lvl frozen water
MW-03	53.24	12:57	
MW-05	3.30	13:04	
SP-1	0.91	13:07	
PZ-01	2.48	13:11	frozen/bottom
PZ-02	2.77	13:09	
PZ-03	4.47	13:13	
SW-03	3.43	13:15	← frozen H2O
MW-02	32.42	13:21	
SW-04	3.53	13:25	
PZ-04	3.86	13:27	
MW-02	32.31	13:29	
MW-05	3.29	13:41	
MW-03	53.48	13:47	

Reilly, PA 12/13/05

Well	Meas 1	Time	Meas 2 Time 2
MW-05	3.28	13:57	
PZ-03	4.45	14:04	
SW-03	3.43	14:07	
MW-02	31.54	14:32	
PZ-03	4.40	15:06	
SW-03	3.43	15:09	
PZ-01	2.48	15:32	
PZ-02	2.78	15:20	
SP-01	0.90	15:19	
PZ-04	3.86	15:13	
SW-04	3.50	15:15	
MW-03	54.18	15:30	
MW-06	16.17	15:42	
MW-05	3.27	15:24	
92-15	23.51	15:57	
94-21	16.57	16:02	
92-19i	———		← [illegible]
92-20i	3.64	16:18	
92-17	5.46	16:22	
92-18i	0.92	16:29	

AR300476

ARCADIS

SUBJECT: Bally Waterlevel

JOB NO: 12/14/05

BY: DATE:

CHKD: DATE:

PAGE

SHEET 1

MW-1 :	440.4
PW-1 :	440.41
MW-2 :	440.52
MW-3 :	442.79
MW-4 :	441.68
MW-5 :	487.28
MW-6 :	430.49
Mun-1 :	441.66
Mun-3 :	338.92
86-Cap :	439.09
87-7I :	441.5
87-8I :	433.57
87-10I :	440.15
92-15I :	446.33
92-18I :	431.85
92-19I :	432.17
92-20I :	429.35
92-23I :	426.86
94-21 :	447.81
PZ-04 :	467.39
RW-4 :	402.93
RW-9 :	405.40

AR300477

AGM Form 30 12-01

12/16/05 - Bally, PA

Well	Time	Depth	Comments
~~AA087~~ PW-1	1111	30.26	
MW-1	1133	30.66	
Mun Well 3	1211	137.7	Municipal well 3
Mu Well-1	1233	25.15	Municipal Well 1
87-8I	1247	15.03	
MW-4	1309	36.35	TOC
	1310	~~(36.62)~~	Ground surface at "X"
87-7I	1333	——	Car over well
92-19I	1345	19.50	TOC
	1345	~~(19.45)~~	Faint Line below TOC
~~92-20I~~ (92-20D)	1401	2.66	Well ID on cap. 92-20I not visible - snow
92-18I	1410	0.00	Water level at TOC (stream level just below - appears)
MW-2	1429	24.23	
SW 4	1437	3.26	
PZ 4	1439	3.52	
SW-3	1450	2.92	
PZ-3	1453	4.00	
PZ-2	1459	2.75	
PZ-1	1501	2.52	
MW 5	1507	2.12	
MW-3	1518	48.89	

Data logger

Well	Time	Test Name	Depth (ft)	Meas.	DL
PW 1	1121	2: Log		x	x
MW 1	1136	2: Log		x	x
Mu well 1	1237	3: Linear (Munic. well 1)		x	x
87-8I	1249	2: Linear		x	x
MW 4	1313	1: Linear			
MW-2	1431	2: Log		x	x
PZ 4	1442	"Error Finding Devices"			
MW-5	1509	1: Linear		x	x
MW 3	1521	1: Linear (Baro Troll)		x	x
MW-3	1523	1: Linear (Temp/Depth)		x	x
87-7I	1938	(1: Linear) Unsure re: test name		x	x

AR300478

12/16/05

Well	Time	Depth	
SP-01	1601	0.13	first
	Measure just left of gray stone fragment at inside northeast corner on the west side of water flow		
92-15	1613	23.49	
86-5S	1630	28.89	
86-5D	1633	28.56	
92-17	1646	4.35	
87-10I	1703	7.93	

87-7I still covered by car
Spoke w/ Scott ~~S~~ Fire Dept Manager at 17:22. He said put cones there and he will enforce the situation.

87-7S	1728	24.70	87-7S is ≈15 ft south of 87-7I. (since 87-7I inaccessible)

R = recharging

Well	Time	Depth	
			deck
RW2	1744	13.51	(12.51) (TOC)
RW11	1800	25.37	
RW10	1813	114.25	Recharging
RW9	1821	28.02	
RW8	1832	No reading at 106 ft	
		slack in line (bottoming)	
RW7	1840	12.37	
RW6	1844	6.88	
RW5	1848	20.71	
RW4	1852	22.74	
RW3	1857	~~17.79~~ 17.79	
Bridge	1904	8.80	
87-7I	1936	24.44	

AR300479

12/19/05 - (Mon.) BALLY

Well	Time	Depth	Comments
87-7I	1053	23.35	
Mu well-3	11:13	38.70	Spoke w/Joe well was shut down to change belt.
86-5S	11:20	27.99	
86-5D	11 22	25.91	
87-10I	1133	8.61	
92-19 I	1139	20.43	
92-20 I	1151	7.82	
(92-20D)	11 54	2.78	TOC inclined up to the south west
92-17	11 57	4.76	
92-18I	1206	0.65	TOC inclined up to the south
87-8I	1215	14.67	
Mu Well-1	1231	23.74	
MW-4	1246	35.12	
92-15	1320	23.30	
94-21	1327	16.17	
97-23I	13 55	1.42	
(97-23 D)	13 58	2.88	
[redacted]	1405	14.10 (Recharging)	Spoke with [redacted] at 1350. She would like to have her property well monitored. Behind house, back of driveway, adjacent to shed. Underside of well cap - well depth 82'6". Water level 14'6", pump depth 76'. She said she heard some of the wells were going dry from pump test. This well is her supply well.

Data Logger

Well	Time	Test Name	Retrieve	DL
87-7I	1100	5-day Test	x	x
87-8I	12 19	5-day Test	x	x
Mu Well-1	12 35	background	x	x
MW-4	12 49	5-day Test	x	x
P2-4	14 30	No reading - removed transducer		
MW-2	14 45	5day Test recov.	x	x
PW-1	14 53	recov.	x	x
MW-1	14 58	5day Test recov.	x	x
MW-5	15 34	5day Test	x	x
MW-3	15 45	Background (Barotroll)	x	x
MW-3	15 48	5-day Test (Minitroll)	x	x

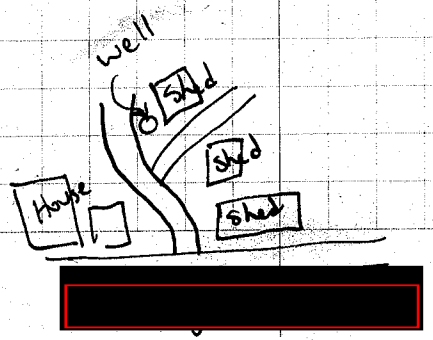

12/19

Well	Time	Depth	Comments
PZ-4	1434	4.74	Data Logger would not recognize transducer. Removed transducer from piezometer.
SW-4	1438	3.55	
MW-2	1443	22.80	
[redacted] PW-1	1450	28.71	
MW-1	1456	29.12	
PZ-3	1504	3.82	
SW-3	1506	3.49	Surface of swale frozen - ice layer had to be broken
[redacted]			
PZ-1	1515	2.59	
PZ-2	1516	2.65	
SP-01	1522	0.62	Measure to Faint Line (drawn today) at inside north side of cement box.
		(0.85)	Measured to north side of east wall on the outside just south of boulder (per. K. Panhorst) - for calibration.
MW-5	1531	1.37	
MW-3	1542	43.59	
RW-2	1602	(11.96)	(TOC); Deck 12.96

12/19

Well	Time	Depth	Comments
RW-11	1618	25.45	
RW-10	1621	25.13	
RW-9	1628	27.81	
RW-8	1638		No reading at 83.00, Line bottoms out
[redacted]			
RW-7	1640	11.85	
RW-6	1642	6.61	
RW-5	1645	20.34	
RW-4	1648	21.38	
RW-3	1651	16.49	Bridge (9.04) [redacted] adjusted
Bridge	1658	(8.77)	Measurement taken when tape slackens (ie., probe hits ~~bottom~~ top of surface), ~~or~~ water level not deep enough to cause signal with tension in line. Measurement adjusted for 3.25 inches at bottom of probe. Circled value is measurement.

AR300481

12/21/05 Bally

well	Time	Depth	
Mu Well-3	809	136.9	
Mu Well-1	845	23.47	
MW-4	903	34.81	
87-8I	925	14.71	
87-7I	1002	22.95	
[redacted]	1035	13.68	well by house
97-23I	1043	1.63	
(97-23D)	1049	3.04	

Note: spoke w/ [redacted] Told her there should be no effect to her well since the well between her well and the pumping showed little or no effect.

SW-4	1112	3.56	(3.29 + 0.27)

Measure to where tip disturbs surface and add adjustment for probe tip.

PZ-4	1115	3.89
MW-2	1121	22.31
PW-1	1133	28.25
MW-1	1139	28.65
MW-5	1156	1.45
MW-3	1208	46.54

Well	Time	Test	Meas	DL
Mu Well-1	848	Background	x	x
MW-4	917	5-day Test	x	x
87-8I	932	5-day Test	x	x
87-7I	1009	5-day Test	x	x
PZ 4	Transducer removed already			
MW-2	1125	5-day Test recov.	x	x
PW-1	1137	recov		
MW-1	1141	5-day Test recov	x	x
MW-5	1159	5-day Test	x	x
MW-3				
Baro	1212	Background	x	x
Mini	1214	5-day Test	x	x

12/21

Well	Time	Depth	Comments
86-5S	1313	25.58	
86-5D	1317	24.49	
92-20I	13 32	7.90	
(92-20D)	13:36	2.75	
92-17	13:40	4.79	
92-18I	13:47	0.74	
87-10I	1354	8.68	
92-15	1406	23.21	92-15I in PDA
94-21	1412	16.03	
92-19I	car parked over well		
PZ-3	1429	4.09	Had to break through ice
SW-3	1435	3.47	Had to break through ice
SP-01 (a)	1445	0.67	Center of north wall
(b)	(1445)	(0.65)	East of center of north wall

(a) Arrow drawn today for this and future measurements

(b) Previous measurements by Butera made here (calibration)

PZ-1	1453	2.59
PZ-2	1454	2.70

12/21

Well	Time	Depth	Comments
RW-2	15 06	(12.88 Deck) → 11.88 TOC	
RW-3	15 21	15.91	
At 1515, spoke with Mr. [redacted], he said he still wants a copy of the Log.			
RW 4	15 29	20.79	
RW 5	15 33	26.55	Recharging
RW 6	15 37	6.68	
RW 7	15 41	13.03	
RW 8	15 45	36.84	Recharging
RW 9	15 54	27.76	
RW 10	16 03	97.30	Recharging
RW 11	16 10	25.18	
Bridge	16 21	8.88	(8.61 + 0.27)
[redacted]			
92-19I	16 37	20.51	

AR300483

12/23/05 Bally

Well	Time	Depth	Comments
92-19I	641	20.55	
92-20I	655	7.92	
(92-20D)	658	2.80	
92-17	702	4.86	
92-18I	748	0.78	
97-23I	754	1.71	
(97-23D)	757	3.13	
RW3	813	15.64	820 - Delivered Log of data to Mr Wheeler for his well. Provided explanation of terms
SW4	840	3.56	
PZ-4	841	3.77	
MW-2	850	21.91	
PW-1	919	27.84	
MW-1	936	28.23	

(and Brenda)
Bally Borough office - Spoke with Servicer at 1000. For December rain he said 8 in snow on Dec. 8 and 2 in. of rain Dec. 15. — Obtained rain data for November, December.

Mu Well-3	1010	136.2	
86-5S	1017	27.63	
86-5D	1023	27.15	
87-10I	1052	8.74	
92-15	1057	23.14	
94-21	1102	16.01	

Data Loggers

Well	Time	Test	Comments	W	D
MW-2	856	5day	Test recov	x	x
	900	stop test : 910	Removed Data logger		
PW1	921	recov		x	x
	921	stop test: 935	Removed		
MW1	938	5 day	Test recov	x	x
	938	stop test: 952	Removed		

12/23/05 Cont. - Bally

Well	Time	Depth	Comments
87-7I	1119	22.50	
87-8I	1144	14.82	
MW-4	1208	34.27	
MuWell 1	1242	22.98	
PZ-3	1312	4.35	
SW-3	1314	3.47	
PZ-1	1324	2.58	
PZ-2	1325	2.66	
SP-1	1328	0.65	
	(1330)	(0.63)	Previous measuring location east of center on north side
MW 5	1335	1.37	
MW-3	1400	46.74	
RW-2	1446	12.40	TOC - Recharging

Dataloggers

Well	Time	Test	Comments	BTW	TP
87-7I	1124	5day Test		x	x
	1124 Stop test: 1139 Removed DL				
87-8I	1148	5 day Test		x	x
	1148 Stop test: 1159 Removed				
MW-4	1212	5day Test		x	x
	1212 Stop Test: 1230 Removed				
MuWell 1	1246	Background		x	x
	1246 Stop Test: 1254 Removed				
MW-5	1339	5day Test		x	x
	1339 Stop Test 1350 Removed				
MW-3	1403	Background (Baro)		x	x
	1407	5-day Test (Mini)		x	x
	1403 Stop (Baro) Test: 1430 Removed				
	1407 Stop (Mini) Test: 1440 Removed				

12/23/05 Cont. Bally

Well	Time	Depth	
Bridge	1755	8.75 + 0.27 = 9.02	
	Stream very shallow.		
	Dark - difficult to see where probe hit surface.		
RW11	1810	25.47	
RW10	1814	59.40	Recharging
RW9	1820	27.63	
RW8	1826	29.70	Recharging
RW7	1830	11.75	
RW6	1834	8.10	Recharging
RW5	1837	20.24	Recharging
RW4	1841	20.44	

1/24/06 Pennsauken

Calibrate YSI 0853

DO % ~~92.4 @ 08:50~~ 109.0 % @ 09:02
Took a long time to stabilize.
Calibrated at 100.2 % @ 09:03

Conductivity ~~1.405~~ 1.426 @ ~~9:10~~ 9:12 calibrated to 1.413 @ 9:12
Long time to calibrate.

pH_1 4.03 @ 09:15 calibrated to 4.00 @ 9:15

pH_2 7.13 @ 09:18 calibrated to 7.00 @ 9:19

ORP 261.8 @ 09:25 calibrated to 240.0 @ 09:25

Lamotte Turbidity - calibrate
Calibrated to 10 NTU @ 09:40

954

Bally Borough Superfund Site: NP000597.0002.005B

Water Level Measurements

Date 12/30/05 Personnel onsite Dan Klein Page ____ of ____

Well ID	DTW	Time	DTW	Time	DTW	Time	DTW	Time	DTW	Time
Mun-1 Municipal Well #2	29.90	1118								
87-8I	14.65	1122								
92-19I	20.36	1128								
92-20B	2.49	1134								
92-17	4.85	1138								
92-18I	0.70	1141								
92-18D	0.35	1143								
87-7I	21.81	1146								
86-5D	26.54	1154								
86-5S	27.13	1159								
Stickup of Road → 92-15	22.88	1206								
By Totter welding → ~~86-1~~ 94-21	15.74	1211								
MW-04	33.62	1218								

Bally Borough Superfund Site: NP000597.0002.005B

Water Level Measurements

Date 12/30/05 Personnel onsite Dar Klein Page ____ of ____

Well ID	DTW	Time	DTW	Time	DTW	Time	DTW	Time	DTW	Time
RW 03	14.80	1223								
MW 01	26.96	1220								
PW 01	27.00	1228								
RW-02	11.69	1237								
MW-6	15.63	1243								
RW-13	10.50	1245								
MW-3	47.99	1251								
RW-11	25.80	1255								
RW-10	31.15	1259								
RW-9	27.35	~~1302~~ DK 1302								
RW-8	23.18	1305								
RW-7	11.33	1307								

* 1231 Almost stuck, Stay out of field!!

Bally Borough Superfund Site: NP000597.0002.005B

Water Level Measurements

Date 12/30/05 Personnel onsite Dan Klein Page ____ of ____

Well ID	DTW	Time	DTW	Time	DTW	Time	DTW	Time	DTW	Time
RW-06	6.0	1310								
RW-05	7.49	1313								
RW-04	19.65	1316								
MW-5	1.10	1323								

Bally Borough Superfund Site: NP000597.0002.005B

Water Level Measurements

Date 1/6/06 Personnel onsite Dan Klein Page ____ of ____

Well ID	DTW	Time	DTW	Time	DTW	Time	DTW	Time	DTW	Time
Municipal well #1	21.41	1321								
87-8I	13.78	1330								
92-19I	20.84	1335								
92-20~~D~~ I	1.95	1341								
92-17	4.27	1343								
92-18I	0.59	1345								
92-18D	0.15	1347								
87-7I	20.82	1357								
86-5D	25.64	~~15~~ 14 01								
86-5S	26.24	~~15~~ 14 05								
92-15	22.32	~~15~~ 14 13								
94-21 ~~86-1~~	15.14	~~15~~ 14 18								
MW-04	33.69	~~15~~ 14 24								

Stickup of old Rte 100

By welding shop

AR300490

Bally Borough Superfund Site: NP000597.0002.005B

Water Level Measurements

Date 1/6/06 Personnel onsite Don Klein Page ____ of ____

Well ID	DTW	Time	DTW	Time	DTW	Time	DTW	Time	DTW	Time
RW-03	13.73	1432								
MW-01	25.90	1446								
PW-01	25.94	1448								
RW-02	10.76	1459								
MW-6	15.42	1522								
RW-13	10.27	1525								
MW-3	41.20	1537								
RW-11	24.89	1541								
RW-10	24.19	1546								
RW-9	26.62	1600								
RW-8	17.43	1602								
RW-7	10.11	1605								
PZ-04	20.0	1442								
MW 05	0.10	1454								

AR300491

Bally Borough Superfund Site: NP000597.0002.005B

Water Level Measurements

Date 1/6/06 Personnel onsite Dan Klein Page ____ of ____

Well ID	DTW	Time	DTW	Time	DTW	Time	DTW	Time	DTW	Time
RW-06	4.69	1612								
RW-05	19.00	1532								
RW-04	18.63	1530								

Well ID	Measurement Date	Measurement Time	Water Level Elev	Water Level Depth
86-05D	10/13/2005	10:37	441.03	27.96
86-05D	10/13/2005	10:37	441.03	27.96
86-05D	10/13/2005	14:18	440.2	28.79
86-05D	10/13/2005	15:24	440.17	28.82
86-05D	10/13/2005	17:22	440.16	28.83
86-05D	10/13/2005	17:24	440.08	28.91
86-05D	10/13/2005	17:26	440.08	28.91
86-05D	10/13/2005	17:28	440.08	28.91
86-05D	10/13/2005	17:30	440.08	28.91
86-05D	10/14/2005	10:33	442.62	26.37
86-05D	10/18/2005	09:02	441.61	27.38
86-05D	10/21/2005	09:53	441.67	27.32
86-05D	10/28/2005	13:15	442.4	26.59
86-05D	12/1/2005	12:36	442.72	26.27
86-05D	12/5/2005	11:34	442.63	26.36
86-05D	12/5/2005	13:14	442.58	26.41
86-05D	12/5/2005	14:14	442.48	26.51
86-05D	12/5/2005	15:28	442.39	26.6
86-05D	12/5/2005	16:31	442.32	26.67
86-05D	12/6/2005	08:07	441.54	27.45
86-05D	12/6/2005	09:35	441.47	27.52
86-05D	12/6/2005	11:16	441.4	27.59
86-05D	12/6/2005	12:31	441.37	27.62
86-05D	12/6/2005	14:01	441.24	27.75
86-05D	12/6/2005	15:28	441.19	27.8
86-05D	12/6/2005	16:13	441.13	27.86
86-05D	12/8/2005	09:39	439.99	29
86-05D	12/8/2005	12:04	439.99	29
86-05D	12/8/2005	13:59	439.98	29.01
86-05D	12/8/2005	15:30	439.99	29
86-05D	12/8/2005	16:59	439.93	29.06
86-05D	12/9/2005	10:24	439.86	29.13
86-05D	12/9/2005	13:06	439.89	29.1
86-05D	12/9/2005	14:24	439.85	29.14
86-05D	12/9/2005	15:52	439.71	29.28
86-05D	12/10/2005	09:37	439.46	29.53
86-05D	12/10/2005	12:15	439.48	29.51
86-05D	12/10/2005	14:39	439.44	29.55
86-05D	12/11/2005	02:56	439.22	29.77
86-05D	12/11/2005	09:13	439.26	29.73
86-05D	12/11/2005	12:37	439.26	29.73
86-05D	12/13/2005	08:40	438.47	30.52
86-05D	12/13/2005	12:17	438.44	30.55
86-05D	12/13/2005	13:05	438.43	30.56
86-05D	12/13/2005	13:44	438.39	30.6
86-05D	12/13/2005	14:20	438.46	30.53
86-05D	12/13/2005	16:10	438.49	30.5
86-05D	12/14/2005	08:00	439.88	29.11
86-05D	12/16/2005	16:33	440.43	28.56
86-05D	12/19/2005	11:22	443.08	25.91

Well ID	Measurement Date	Measurement Time	Water Level Elev	Water Level Depth
86-05D	12/21/2005	13:17	444.5	24.49
86-05D	12/23/2005	10:23	441.84	27.15
86-05D	12/30/2005	11:54	442.45	26.54
86-05D	1/6/2006	14:05	444.15	25.64
86-05S	12/1/2005	12:45	441.72	26.9
86-05S	12/5/2005	11:31	441.52	27.1
86-05S	12/5/2005	13:15	441.41	27.21
86-05S	12/5/2005	14:15	441.42	27.2
86-05S	12/5/2005	15:29	441.41	27.21
86-05S	12/5/2005	16:32	441.38	27.24
86-05S	12/6/2005	08:08	441	27.62
86-05S	12/6/2005	09:36	440.95	27.67
86-05S	12/6/2005	11:17	440.91	27.71
86-05S	12/6/2005	12:32	440.87	27.75
86-05S	12/6/2005	14:02	440.82	27.8
86-05S	12/6/2005	15:29	440.77	27.85
86-05S	12/6/2005	16:14	440.73	27.89
86-05S	12/8/2005	09:37	439.92	28.7
86-05S	12/8/2005	12:02	439.88	28.74
86-05S	12/8/2005	13:58	439.88	28.74
86-05S	12/8/2005	15:29	439.87	28.75
86-05S	12/8/2005	16:58	439.83	28.79
86-05S	12/9/2005	10:20	439.85	28.77
86-05S	12/9/2005	13:04	439.83	28.79
86-05S	12/9/2005	14:25	439.82	28.8
86-05S	12/9/2005	15:51	439.78	28.84
86-05S	12/10/2005	09:35	439.46	29.16
86-05S	12/10/2005	12:13	439.47	29.15
86-05S	12/10/2005	14:37	439.47	29.15
86-05S	12/11/2005	02:54	439.35	29.27
86-05S	12/11/2005	09:11	439.41	29.21
86-05S	12/11/2005	12:39	438.88	29.74
86-05S	12/13/2005	08:35	438.68	29.94
86-05S	12/13/2005	12:15	438.62	30
86-05S	12/13/2005	13:03	438.62	30
86-05S	12/13/2005	13:42	438.62	30
86-05S	12/13/2005	14:18	438.62	30
86-05S	12/13/2005	16:08	438.62	30
86-05S	12/14/2005	07:59	439.2	29.42
86-05S	12/16/2005	16:30	439.73	28.89
86-05S	12/19/2005	11:20	440.63	27.99
86-05S	12/21/2005	13:13	443.04	25.58
86-05S	12/23/2005	10:17	440.99	27.63
86-05S	12/30/2005	11:59	441.49	27.13
86-05S	1/6/2006	14:01	442.38	26.24
87-07I	9/16/2005	10:30	443.44	24.35
87-07I	9/16/2005	12:00	443.797	23.993
87-07I	9/16/2005	12:00	443.776	24.014
87-07I	9/16/2005	12:15	443.831	23.959
87-07I	9/16/2005	12:30	443.851	23.939

Well ID	Measurement Date	Measurement Time	Water Level Elev	Water Level Depth
87-07I	9/16/2005	12:45	443.871	23.919
87-07I	9/16/2005	13:00	443.888	23.902
87-07I	9/16/2005	13:15	443.919	23.871
87-07I	9/16/2005	13:30	443.857	23.933
87-07I	9/16/2005	13:45	443.875	23.915
87-07I	9/16/2005	14:00	443.914	23.876
87-07I	9/16/2005	14:15	443.935	23.855
87-07I	9/16/2005	14:30	443.95	23.84
87-07I	9/16/2005	14:45	443.968	23.822
87-07I	9/16/2005	15:00	443.932	23.858
87-07I	9/16/2005	15:15	443.939	23.851
87-07I	9/16/2005	15:30	443.966	23.824
87-07I	9/16/2005	15:45	443.984	23.806
87-07I	9/16/2005	16:00	443.997	23.793
87-07I	9/16/2005	16:15	444.006	23.784
87-07I	9/16/2005	16:30	443.968	23.822
87-07I	9/16/2005	16:45	443.968	23.822
87-07I	9/16/2005	17:00	443.999	23.791
87-07I	9/16/2005	17:15	444.013	23.777
87-07I	9/16/2005	17:30	444.024	23.766
87-07I	9/16/2005	17:45	444.008	23.782
87-07I	9/16/2005	18:00	443.952	23.838
87-07I	9/16/2005	18:15	443.981	23.809
87-07I	9/16/2005	18:30	443.997	23.793
87-07I	9/16/2005	18:45	444.004	23.786
87-07I	9/16/2005	19:00	444.011	23.779
87-07I	9/16/2005	19:15	444.017	23.773
87-07I	9/16/2005	19:30	444.021	23.769
87-07I	9/16/2005	19:45	443.952	23.838
87-07I	9/16/2005	20:00	443.975	23.815
87-07I	9/16/2005	20:15	443.982	23.808
87-07I	9/16/2005	20:30	443.988	23.802
87-07I	9/16/2005	20:45	444.006	23.784
87-07I	9/16/2005	21:00	444.011	23.779
87-07I	9/16/2005	21:15	444.013	23.777
87-07I	9/16/2005	21:30	444.017	23.773
87-07I	9/16/2005	21:45	444.02	23.77
87-07I	9/16/2005	22:00	444.024	23.766
87-07I	9/16/2005	22:15	444.024	23.766
87-07I	9/16/2005	22:30	443.977	23.813
87-07I	9/16/2005	22:45	443.968	23.822
87-07I	9/16/2005	23:00	443.982	23.808
87-07I	9/16/2005	23:15	444.008	23.782
87-07I	9/16/2005	23:30	444.026	23.764
87-07I	9/16/2005	23:45	444.053	23.737
87-07I	9/17/2005	00:00	444.06	23.73
87-07I	9/17/2005	00:15	444.066	23.724
87-07I	9/17/2005	00:30	444.069	23.721
87-07I	9/17/2005	00:45	444.069	23.721
87-07I	9/17/2005	01:00	444.073	23.717

Well ID	Measurement Date	Measurement Time	Water Level Elev	Water Level Depth
87-07I	9/17/2005	01:15	444.075	23.715
87-07I	9/17/2005	01:30	444.077	23.713
87-07I	9/17/2005	01:45	444.06	23.73
87-07I	9/17/2005	02:00	444.057	23.733
87-07I	9/17/2005	02:15	444.075	23.715
87-07I	9/17/2005	02:30	444.08	23.71
87-07I	9/17/2005	02:45	444.086	23.704
87-07I	9/17/2005	03:00	444.088	23.702
87-07I	9/17/2005	03:15	444.091	23.699
87-07I	9/17/2005	03:30	444.095	23.695
87-07I	9/17/2005	03:45	444.098	23.692
87-07I	9/17/2005	04:00	444.1	23.69
87-07I	9/17/2005	04:15	444.147	23.643
87-07I	9/17/2005	04:30	444.16	23.63
87-07I	9/17/2005	04:45	444.162	23.628
87-07I	9/17/2005	05:00	444.154	23.636
87-07I	9/17/2005	05:15	444.124	23.666
87-07I	9/17/2005	05:30	444.149	23.641
87-07I	9/17/2005	05:45	444.164	23.626
87-07I	9/17/2005	06:00	444.169	23.621
87-07I	9/17/2005	06:15	444.171	23.619
87-07I	9/17/2005	06:30	444.173	23.617
87-07I	9/17/2005	06:45	444.174	23.616
87-07I	9/17/2005	07:00	444.176	23.614
87-07I	9/17/2005	07:15	444.176	23.614
87-07I	9/17/2005	07:30	444.174	23.616
87-07I	9/17/2005	07:45	444.171	23.619
87-07I	9/17/2005	08:00	444.169	23.621
87-07I	9/17/2005	08:15	444.165	23.625
87-07I	9/17/2005	08:30	444.167	23.623
87-07I	9/17/2005	08:45	444.164	23.626
87-07I	9/17/2005	09:00	444.156	23.634
87-07I	9/17/2005	09:15	444.154	23.636
87-07I	9/17/2005	09:30	444.151	23.639
87-07I	9/17/2005	09:45	444.151	23.639
87-07I	9/17/2005	10:00	444.151	23.639
87-07I	9/17/2005	10:15	444.149	23.641
87-07I	9/17/2005	10:30	444.147	23.643
87-07I	9/17/2005	10:45	444.147	23.643
87-07I	9/17/2005	11:00	444.145	23.645
87-07I	9/17/2005	11:15	444.147	23.643
87-07I	9/17/2005	11:30	444.149	23.641
87-07I	9/17/2005	11:45	444.153	23.637
87-07I	9/17/2005	12:00	444.156	23.634
87-07I	9/17/2005	12:15	444.164	23.626
87-07I	9/17/2005	12:30	444.169	23.621
87-07I	9/17/2005	12:45	444.173	23.617
87-07I	9/17/2005	13:00	444.176	23.614
87-07I	9/17/2005	13:15	444.183	23.607
87-07I	9/17/2005	13:30	444.185	23.605

Well ID	Measurement Date	Measurement Time	Water Level Elev	Water Level Depth
87-07I	9/17/2005	13:45	444.192	23.598
87-07I	9/17/2005	14:00	444.118	23.672
87-07I	9/17/2005	14:15	444.151	23.639
87-07I	9/17/2005	14:30	444.169	23.621
87-07I	9/17/2005	14:45	444.182	23.608
87-07I	9/17/2005	15:00	444.192	23.598
87-07I	9/17/2005	15:15	444.201	23.589
87-07I	9/17/2005	15:30	444.211	23.579
87-07I	9/17/2005	15:45	444.218	23.572
87-07I	9/17/2005	16:00	444.225	23.565
87-07I	9/17/2005	16:15	444.23	23.56
87-07I	9/17/2005	16:30	444.238	23.552
87-07I	9/17/2005	16:45	444.239	23.551
87-07I	9/17/2005	17:00	444.254	23.536
87-07I	9/17/2005	17:15	444.258	23.532
87-07I	9/17/2005	17:30	444.259	23.531
87-07I	9/17/2005	17:45	444.241	23.549
87-07I	9/17/2005	18:00	444.18	23.61
87-07I	9/17/2005	18:15	444.2	23.59
87-07I	9/17/2005	18:30	444.207	23.583
87-07I	9/17/2005	18:45	444.212	23.578
87-07I	9/17/2005	19:00	444.214	23.576
87-07I	9/17/2005	19:15	444.214	23.576
87-07I	9/17/2005	19:30	444.216	23.574
87-07I	9/17/2005	19:45	444.214	23.576
87-07I	9/17/2005	20:00	444.211	23.579
87-07I	9/17/2005	20:15	444.209	23.581
87-07I	9/17/2005	20:30	444.205	23.585
87-07I	9/17/2005	20:45	444.2	23.59
87-07I	9/17/2005	21:00	444.198	23.592
87-07I	9/17/2005	21:15	444.196	23.594
87-07I	9/17/2005	21:30	444.196	23.594
87-07I	9/17/2005	21:45	444.194	23.596
87-07I	9/17/2005	22:00	444.162	23.628
87-07I	9/17/2005	22:15	444.129	23.661
87-07I	9/17/2005	22:30	444.142	23.648
87-07I	9/17/2005	22:45	444.147	23.643
87-07I	9/17/2005	23:00	444.151	23.639
87-07I	9/17/2005	23:15	444.154	23.636
87-07I	9/17/2005	23:30	444.158	23.632
87-07I	9/17/2005	23:45	444.16	23.63
87-07I	9/18/2005	00:00	444.164	23.626
87-07I	9/18/2005	00:15	444.164	23.626
87-07I	9/18/2005	00:30	444.169	23.621
87-07I	9/18/2005	00:45	444.169	23.621
87-07I	9/18/2005	01:00	444.174	23.616
87-07I	9/18/2005	01:15	444.18	23.61
87-07I	9/18/2005	01:30	444.187	23.603
87-07I	9/18/2005	01:45	444.192	23.598
87-07I	9/18/2005	02:00	444.12	23.67

Well ID	Measurement Date	Measurement Time	Water Level Elev	Water Level Depth
87-07I	9/18/2005	02:15	444.16	23.63
87-07I	9/18/2005	02:30	444.178	23.612
87-07I	9/18/2005	02:45	444.189	23.601
87-07I	9/18/2005	03:00	444.2	23.59
87-07I	9/18/2005	03:15	444.207	23.583
87-07I	9/18/2005	03:30	444.212	23.578
87-07I	9/18/2005	03:45	444.22	23.57
87-07I	9/18/2005	04:00	444.227	23.563
87-07I	9/18/2005	04:15	444.232	23.558
87-07I	9/18/2005	04:30	444.236	23.554
87-07I	9/18/2005	04:45	444.239	23.551
87-07I	9/18/2005	05:00	444.243	23.547
87-07I	9/18/2005	05:15	444.245	23.545
87-07I	9/18/2005	05:30	444.164	23.626
87-07I	9/18/2005	05:45	444.192	23.598
87-07I	9/18/2005	06:00	444.201	23.589
87-07I	9/18/2005	06:15	444.209	23.581
87-07I	9/18/2005	06:30	444.209	23.581
87-07I	9/18/2005	06:45	444.209	23.581
87-07I	9/18/2005	07:00	444.209	23.581
87-07I	9/18/2005	07:15	444.207	23.583
87-07I	9/18/2005	07:30	444.207	23.583
87-07I	9/18/2005	07:45	444.205	23.585
87-07I	9/18/2005	08:00	444.203	23.587
87-07I	9/18/2005	08:15	444.201	23.589
87-07I	9/18/2005	08:30	444.2	23.59
87-07I	9/18/2005	08:45	444.2	23.59
87-07I	9/18/2005	09:00	444.196	23.594
87-07I	9/18/2005	09:15	444.191	23.599
87-07I	9/18/2005	09:30	444.185	23.605
87-07I	9/18/2005	09:45	444.185	23.605
87-07I	9/18/2005	10:00	444.182	23.608
87-07I	9/18/2005	10:15	444.182	23.608
87-07I	9/18/2005	10:30	444.162	23.628
87-07I	9/18/2005	10:45	444.111	23.679
87-07I	9/18/2005	11:00	444.127	23.663
87-07I	9/18/2005	11:15	444.135	23.655
87-07I	9/18/2005	11:30	444.14	23.65
87-07I	9/18/2005	11:45	444.16	23.63
87-07I	9/18/2005	12:00	444.165	23.625
87-07I	9/18/2005	12:15	444.171	23.619
87-07I	9/18/2005	12:30	444.174	23.616
87-07I	9/18/2005	12:45	444.18	23.61
87-07I	9/18/2005	13:00	444.185	23.605
87-07I	9/18/2005	13:15	444.191	23.599
87-07I	9/18/2005	13:30	444.198	23.592
87-07I	9/18/2005	13:45	444.201	23.589
87-07I	9/18/2005	14:00	444.207	23.583
87-07I	9/18/2005	14:15	444.214	23.576
87-07I	9/18/2005	14:30	444.221	23.569

Well ID	Measurement Date	Measurement Time	Water Level Elev	Water Level Depth
87-07I	9/18/2005	14:45	444.225	23.565
87-07I	9/18/2005	15:00	444.232	23.558
87-07I	9/18/2005	15:15	444.164	23.626
87-07I	9/18/2005	15:30	444.191	23.599
87-07I	9/18/2005	15:45	444.203	23.587
87-07I	9/18/2005	16:00	444.214	23.576
87-07I	9/18/2005	16:15	444.221	23.569
87-07I	9/18/2005	16:30	444.23	23.56
87-07I	9/18/2005	16:45	444.238	23.552
87-07I	9/18/2005	17:00	444.239	23.551
87-07I	9/18/2005	17:15	444.241	23.549
87-07I	9/18/2005	17:30	444.247	23.543
87-07I	9/18/2005	17:45	444.248	23.542
87-07I	9/18/2005	18:00	444.248	23.542
87-07I	9/18/2005	18:15	444.252	23.538
87-07I	9/18/2005	18:30	444.25	23.54
87-07I	9/18/2005	18:45	444.25	23.54
87-07I	9/18/2005	19:00	444.194	23.596
87-07I	9/18/2005	19:15	444.182	23.608
87-07I	9/18/2005	19:30	444.192	23.598
87-07I	9/18/2005	19:45	444.194	23.596
87-07I	9/18/2005	20:00	444.196	23.594
87-07I	9/18/2005	20:15	444.194	23.596
87-07I	9/18/2005	20:30	444.192	23.598
87-07I	9/18/2005	20:45	444.192	23.598
87-07I	9/18/2005	21:00	444.191	23.599
87-07I	9/18/2005	21:15	444.189	23.601
87-07I	9/18/2005	21:30	444.191	23.599
87-07I	9/18/2005	21:45	444.187	23.603
87-07I	9/18/2005	22:00	444.185	23.605
87-07I	9/18/2005	22:15	444.183	23.607
87-07I	9/18/2005	22:30	444.182	23.608
87-07I	9/18/2005	22:45	444.102	23.688
87-07I	9/18/2005	23:00	444.126	23.664
87-07I	9/18/2005	23:15	444.133	23.657
87-07I	9/18/2005	23:30	444.136	23.654
87-07I	9/18/2005	23:45	444.14	23.65
87-07I	9/19/2005	00:00	444.144	23.646
87-07I	9/19/2005	00:15	444.147	23.643
87-07I	9/19/2005	00:30	444.151	23.639
87-07I	9/19/2005	00:45	444.154	23.636
87-07I	9/19/2005	01:00	444.079	23.711
87-07I	9/19/2005	01:15	444.106	23.684
87-07I	9/19/2005	01:30	444.12	23.67
87-07I	9/19/2005	01:45	444.131	23.659
87-07I	9/19/2005	02:00	444.138	23.652
87-07I	9/19/2005	02:15	444.06	23.73
87-07I	9/19/2005	02:30	444.104	23.686
87-07I	9/19/2005	02:45	444.118	23.672
87-07I	9/19/2005	03:00	444.133	23.657

Well ID	Measurement Date	Measurement Time	Water Level Elev	Water Level Depth
87-07I	9/19/2005	03:15	444.144	23.646
87-07I	9/19/2005	03:30	444.111	23.679
87-07I	9/19/2005	03:45	444.1	23.69
87-07I	9/19/2005	04:00	444.122	23.668
87-07I	9/19/2005	04:15	444.136	23.654
87-07I	9/19/2005	04:30	444.149	23.641
87-07I	9/19/2005	04:45	444.156	23.634
87-07I	9/19/2005	05:00	444.164	23.626
87-07I	9/19/2005	05:15	444.171	23.619
87-07I	9/19/2005	05:30	444.113	23.677
87-07I	9/19/2005	05:45	444.138	23.652
87-07I	9/19/2005	06:00	444.151	23.639
87-07I	9/19/2005	06:15	444.16	23.63
87-07I	9/19/2005	06:30	444.165	23.625
87-07I	9/19/2005	06:45	444.12	23.67
87-07I	9/19/2005	07:00	444.115	23.675
87-07I	9/19/2005	07:15	444.129	23.661
87-07I	9/19/2005	07:30	444.079	23.711
87-07I	9/19/2005	07:45	444.077	23.713
87-07I	9/19/2005	08:00	444.098	23.692
87-07I	9/19/2005	08:15	444.106	23.684
87-07I	9/19/2005	08:30	444.109	23.681
87-07I	9/19/2005	08:45	444.117	23.673
87-07I	9/19/2005	09:00	444.1	23.69
87-07I	9/19/2005	09:15	443.997	23.793
87-07I	9/19/2005	09:30	444.039	23.751
87-07I	9/19/2005	09:45	444.055	23.735
87-07I	9/19/2005	10:00	444.064	23.726
87-07I	9/19/2005	10:15	444.068	23.722
87-07I	9/19/2005	10:30	444.003	23.787
87-07I	9/19/2005	10:45	444.028	23.762
87-07I	9/19/2005	11:00	444.042	23.748
87-07I	9/19/2005	11:15	444.053	23.737
87-07I	9/19/2005	11:30	443.988	23.802
87-07I	9/19/2005	11:45	444.01	23.78
87-07I	9/19/2005	12:00	444.028	23.762
87-07I	9/19/2005	12:15	443.977	23.813
87-07I	9/19/2005	12:30	444.008	23.782
87-07I	9/19/2005	12:45	444.024	23.766
87-07I	9/19/2005	13:00	444.041	23.749
87-07I	9/19/2005	13:15	443.995	23.795
87-07I	9/19/2005	13:30	444.008	23.782
87-07I	9/19/2005	13:45	444.032	23.758
87-07I	9/19/2005	14:00	444.048	23.742
87-07I	9/19/2005	14:15	444.03	23.76
87-07I	9/19/2005	14:30	443.95	23.84
87-07I	9/19/2005	14:45	444.004	23.786
87-07I	9/19/2005	15:00	444.032	23.758
87-07I	9/19/2005	15:15	444.05	23.74
87-07I	9/19/2005	15:30	444.021	23.769

Well ID	Measurement Date	Measurement Time	Water Level Elev	Water Level Depth
87-07I	9/19/2005	15:45	444.023	23.767
87-07I	9/19/2005	16:00	444.05	23.74
87-07I	9/19/2005	16:15	444.068	23.722
87-07I	9/19/2005	16:30	444.082	23.708
87-07I	9/19/2005	16:45	444.095	23.695
87-07I	9/19/2005	17:00	444.012	23.778
87-07I	9/19/2005	17:15	444.055	23.735
87-07I	9/19/2005	17:30	444.075	23.715
87-07I	9/19/2005	17:45	444.089	23.701
87-07I	9/19/2005	18:00	444.102	23.688
87-07I	9/19/2005	18:15	444.117	23.673
87-07I	9/19/2005	18:30	444.051	23.739
87-07I	9/19/2005	18:45	444.077	23.713
87-07I	9/19/2005	19:00	444.093	23.697
87-07I	9/19/2005	19:15	444.106	23.684
87-07I	9/19/2005	19:30	444.115	23.675
87-07I	9/19/2005	19:45	444.12	23.67
87-07I	9/19/2005	20:00	444.124	23.666
87-07I	9/19/2005	20:15	444.053	23.737
87-07I	9/19/2005	20:30	444.073	23.717
87-07I	9/19/2005	20:45	444.086	23.704
87-07I	9/19/2005	21:00	444.093	23.697
87-07I	9/19/2005	21:15	444.098	23.692
87-07I	9/19/2005	21:30	444.1	23.69
87-07I	9/19/2005	21:45	444.104	23.686
87-07I	9/19/2005	22:00	444.044	23.746
87-07I	9/19/2005	22:15	444.044	23.746
87-07I	9/19/2005	22:30	444.053	23.737
87-07I	9/19/2005	22:45	444.059	23.731
87-07I	9/19/2005	23:00	444.066	23.724
87-07I	9/19/2005	23:15	444.077	23.713
87-07I	9/19/2005	23:30	444.086	23.704
87-07I	9/19/2005	23:45	444.077	23.713
87-07I	9/20/2005	00:00	444.015	23.775
87-07I	9/20/2005	00:15	444.042	23.748
87-07I	9/20/2005	00:30	444.055	23.735
87-07I	9/20/2005	00:45	444.068	23.722
87-07I	9/20/2005	01:00	444.079	23.711
87-07I	9/20/2005	01:15	444.084	23.706
87-07I	9/20/2005	01:30	444.017	23.773
87-07I	9/20/2005	01:45	444.035	23.755
87-07I	9/20/2005	02:00	444.057	23.733
87-07I	9/20/2005	02:15	444.073	23.717
87-07I	9/20/2005	02:30	444.093	23.697
87-07I	9/20/2005	02:45	444.051	23.739
87-07I	9/20/2005	03:00	444.028	23.762
87-07I	9/20/2005	03:15	444.057	23.733
87-07I	9/20/2005	03:30	444.077	23.713
87-07I	9/20/2005	03:45	444.095	23.695
87-07I	9/20/2005	04:00	444.109	23.681

Well ID	Measurement Date	Measurement Time	Water Level Elev	Water Level Depth
87-07I	9/20/2005	04:15	444.126	23.664
87-07I	9/20/2005	04:30	444.059	23.731
87-07I	9/20/2005	04:45	444.095	23.695
87-07I	9/20/2005	05:00	444.111	23.679
87-07I	9/20/2005	05:15	444.127	23.663
87-07I	9/20/2005	05:30	444.144	23.646
87-07I	9/20/2005	05:45	444.153	23.637
87-07I	9/20/2005	06:00	444.131	23.659
87-07I	9/20/2005	06:15	444.091	23.699
87-07I	9/20/2005	06:30	444.117	23.673
87-07I	9/20/2005	06:45	444.133	23.657
87-07I	9/20/2005	07:00	444.05	23.74
87-07I	9/20/2005	07:15	444.082	23.708
87-07I	9/20/2005	07:30	444.1	23.69
87-07I	9/20/2005	07:45	444.039	23.751
87-07I	9/20/2005	08:00	444.068	23.722
87-07I	9/20/2005	08:15	444.08	23.71
87-07I	9/20/2005	08:30	444.026	23.764
87-07I	9/20/2005	08:45	444.068	23.722
87-07I	9/20/2005	09:00	444.082	23.708
87-07I	9/20/2005	09:15	444.104	23.686
87-07I	9/20/2005	09:30	444.055	23.735
87-07I	9/20/2005	09:45	444.051	23.739
87-07I	9/20/2005	10:00	444.077	23.713
87-07I	9/20/2005	10:15	444.095	23.695
87-07I	9/20/2005	10:30	444.104	23.686
87-07I	9/20/2005	10:45	444.023	23.767
87-07I	9/20/2005	11:00	444.071	23.719
87-07I	9/20/2005	11:15	444.089	23.701
87-07I	9/20/2005	11:27	444.23	23.56
87-07I	9/20/2005	11:30	444.107	23.683
87-07I	9/20/2005	11:45	444.104	23.686
87-07I	9/20/2005	12:00	444.053	23.737
87-07I	9/20/2005	12:15	444.079	23.711
87-07I	9/20/2005	12:30	444.089	23.701
87-07I	9/20/2005	12:45	444.104	23.686
87-07I	9/20/2005	13:00	444.039	23.751
87-07I	9/20/2005	13:15	444.003	23.787
87-07I	9/20/2005	13:30	444.041	23.749
87-07I	9/20/2005	13:45	444.006	23.784
87-07I	9/20/2005	14:00	443.992	23.798
87-07I	9/20/2005	14:15	444.03	23.76
87-07I	9/20/2005	14:30	444.055	23.735
87-07I	9/20/2005	14:45	444.071	23.719
87-07I	9/20/2005	15:00	444.041	23.749
87-07I	9/20/2005	15:15	444.032	23.758
87-07I	9/20/2005	15:30	444.06	23.73
87-07I	9/20/2005	15:45	444.079	23.711
87-07I	9/20/2005	16:00	444.071	23.719
87-07I	9/20/2005	16:15	444.039	23.751

Well ID	Measurement Date	Measurement Time	Water Level Elev	Water Level Depth
87-07I	9/20/2005	16:30	444.064	23.726
87-07I	9/20/2005	16:45	444.084	23.706
87-07I	9/20/2005	17:00	444.1	23.69
87-07I	9/20/2005	17:15	444.115	23.675
87-07I	9/20/2005	17:30	444.073	23.717
87-07I	9/20/2005	17:45	444.07	23.72
87-07I	9/20/2005	18:00	444.091	23.699
87-07I	9/20/2005	18:15	444.104	23.686
87-07I	9/20/2005	18:30	444.111	23.679
87-07I	9/20/2005	18:45	444.12	23.67
87-07I	9/20/2005	19:00	444.055	23.735
87-07I	9/20/2005	19:15	444.064	23.726
87-07I	9/20/2005	19:30	444.08	23.71
87-07I	9/20/2005	19:45	444.091	23.699
87-07I	9/20/2005	20:00	444.097	23.693
87-07I	9/20/2005	20:15	444.102	23.688
87-07I	9/20/2005	20:30	444.106	23.684
87-07I	9/20/2005	20:45	444.062	23.728
87-07I	9/20/2005	21:00	444.05	23.74
87-07I	9/20/2005	21:15	444.064	23.726
87-07I	9/20/2005	21:30	444.073	23.717
87-07I	9/20/2005	21:45	444.079	23.711
87-07I	9/20/2005	22:00	444.084	23.706
87-07I	9/20/2005	22:15	444.024	23.766
87-07I	9/20/2005	22:30	444.033	23.757
87-07I	9/20/2005	22:45	444.048	23.742
87-07I	9/20/2005	23:00	444.055	23.735
87-07I	9/20/2005	23:15	444.064	23.726
87-07I	9/20/2005	23:30	444.066	23.724
87-07I	9/20/2005	23:45	444.07	23.72
87-07I	9/21/2005	00:00	444.008	23.782
87-07I	9/21/2005	00:15	444.01	23.78
87-07I	9/21/2005	00:30	444.028	23.762
87-07I	9/21/2005	00:45	444.037	23.753
87-07I	9/21/2005	01:00	444.046	23.744
87-07I	9/21/2005	01:15	443.997	23.793
87-07I	9/21/2005	01:30	444.01	23.78
87-07I	9/21/2005	01:45	444.033	23.757
87-07I	9/21/2005	02:00	444.041	23.749
87-07I	9/21/2005	02:15	443.994	23.796
87-07I	9/21/2005	02:30	444.021	23.769
87-07I	9/21/2005	02:45	444.037	23.753
87-07I	9/21/2005	03:00	444.024	23.766
87-07I	9/21/2005	03:15	444.008	23.782
87-07I	9/21/2005	03:30	444.03	23.76
87-07I	9/21/2005	03:45	444.046	23.744
87-07I	9/21/2005	04:00	444.059	23.731
87-07I	9/21/2005	04:15	444.07	23.72
87-07I	9/21/2005	04:30	444.015	23.775
87-07I	9/21/2005	04:45	444.046	23.744

Well ID	Measurement Date	Measurement Time	Water Level Elev	Water Level Depth
87-07I	9/21/2005	05:00	444.064	23.726
87-07I	9/21/2005	05:15	444.077	23.713
87-07I	9/21/2005	05:30	444.073	23.717
87-07I	9/21/2005	05:45	444.044	23.746
87-07I	9/21/2005	06:00	444.064	23.726
87-07I	9/21/2005	06:15	444.077	23.713
87-07I	9/21/2005	06:30	444.086	23.704
87-07I	9/21/2005	06:45	444.024	23.766
87-07I	9/21/2005	07:00	444.05	23.74
87-07I	9/21/2005	07:15	444.004	23.786
87-07I	9/21/2005	07:30	444.008	23.782
87-07I	9/21/2005	07:45	444.03	23.76
87-07I	9/21/2005	08:00	444.042	23.748
87-07I	9/21/2005	08:15	444.055	23.735
87-07I	9/21/2005	08:30	443.992	23.798
87-07I	9/21/2005	08:45	444.026	23.764
87-07I	9/21/2005	09:00	444.037	23.753
87-07I	9/21/2005	09:15	444.046	23.744
87-07I	9/21/2005	09:30	443.994	23.796
87-07I	9/21/2005	09:45	444.014	23.776
87-07I	9/21/2005	10:00	443.974	23.816
87-07I	9/21/2005	10:15	443.99	23.8
87-07I	9/21/2005	10:30	444.004	23.786
87-07I	9/21/2005	10:45	443.968	23.822
87-07I	9/21/2005	11:00	443.976	23.814
87-07I	9/21/2005	11:15	443.997	23.793
87-07I	9/21/2005	11:30	444.01	23.78
87-07I	9/21/2005	11:45	444.021	23.769
87-07I	9/21/2005	12:00	443.961	23.829
87-07I	9/21/2005	12:15	443.994	23.796
87-07I	9/21/2005	12:30	444.008	23.782
87-07I	9/21/2005	12:45	444.021	23.769
87-07I	9/21/2005	13:00	443.97	23.82
87-07I	9/21/2005	13:15	443.999	23.791
87-07I	9/21/2005	13:30	444.017	23.773
87-07I	9/21/2005	13:45	443.961	23.829
87-07I	9/21/2005	14:00	443.997	23.793
87-07I	9/21/2005	14:15	443.954	23.836
87-07I	9/21/2005	14:30	443.968	23.822
87-07I	9/21/2005	14:45	443.992	23.798
87-07I	9/21/2005	15:00	443.939	23.851
87-07I	9/21/2005	15:15	443.979	23.811
87-07I	9/21/2005	15:30	444.003	23.787
87-07I	9/21/2005	15:45	443.947	23.843
87-07I	9/21/2005	16:00	443.99	23.8
87-07I	9/21/2005	16:15	444.012	23.778
87-07I	9/21/2005	16:30	444.028	23.762
87-07I	9/21/2005	16:45	443.979	23.811
87-07I	9/21/2005	17:00	444.012	23.778
87-07I	9/21/2005	17:15	444.03	23.76

Well ID	Measurement Date	Measurement Time	Water Level Elev	Water Level Depth
87-07I	9/21/2005	17:30	444.042	23.748
87-07I	9/21/2005	17:45	443.994	23.796
87-07I	9/21/2005	18:00	444.024	23.766
87-07I	9/21/2005	18:15	444.037	23.753
87-07I	9/21/2005	18:30	444.048	23.742
87-07I	9/21/2005	18:45	443.995	23.795
87-07I	9/21/2005	19:00	444.024	23.766
87-07I	9/21/2005	19:15	444.037	23.753
87-07I	9/21/2005	19:30	444.048	23.742
87-07I	9/21/2005	19:45	444.053	23.737
87-07I	9/21/2005	20:00	444.055	23.735
87-07I	9/21/2005	20:15	444.059	23.731
87-07I	9/21/2005	20:30	444.014	23.776
87-07I	9/21/2005	20:45	444.028	23.762
87-07I	9/21/2005	21:00	444.037	23.753
87-07I	9/21/2005	21:15	444.042	23.748
87-07I	9/21/2005	21:30	444.05	23.74
87-07I	9/21/2005	21:45	444.021	23.769
87-07I	9/21/2005	22:00	444.006	23.784
87-07I	9/21/2005	22:15	444.017	23.773
87-07I	9/21/2005	22:30	444.024	23.766
87-07I	9/21/2005	22:45	444.032	23.758
87-07I	9/21/2005	23:00	444.035	23.755
87-07I	9/21/2005	23:15	443.977	23.813
87-07I	9/21/2005	23:30	444.001	23.789
87-07I	9/21/2005	23:45	444.012	23.778
87-07I	9/22/2005	00:00	444.019	23.771
87-07I	9/22/2005	00:15	444.024	23.766
87-07I	9/22/2005	00:30	444.028	23.762
87-07I	9/22/2005	00:45	444.032	23.758
87-07I	9/22/2005	01:00	444.033	23.757
87-07I	9/22/2005	01:15	443.947	23.843
87-07I	9/22/2005	01:30	443.979	23.811
87-07I	9/22/2005	01:45	443.995	23.795
87-07I	9/22/2005	02:00	444.006	23.784
87-07I	9/22/2005	02:15	444.015	23.775
87-07I	9/22/2005	02:30	444.024	23.766
87-07I	9/22/2005	02:45	443.945	23.845
87-07I	9/22/2005	03:00	443.983	23.807
87-07I	9/22/2005	03:15	444.003	23.787
87-07I	9/22/2005	03:30	444.015	23.775
87-07I	9/22/2005	03:45	444.026	23.764
87-07I	9/22/2005	04:00	444.035	23.755
87-07I	9/22/2005	04:15	444.041	23.749
87-07I	9/22/2005	04:30	443.934	23.856
87-07I	9/22/2005	04:45	443.977	23.813
87-07I	9/22/2005	05:00	443.995	23.795
87-07I	9/22/2005	05:15	444.012	23.778
87-07I	9/22/2005	05:30	444.026	23.764
87-07I	9/22/2005	05:45	444.041	23.749

Well ID	Measurement Date	Measurement Time	Water Level Elev	Water Level Depth
87-07I	9/22/2005	06:00	444.051	23.739
87-07I	9/22/2005	06:15	444.001	23.789
87-07I	9/22/2005	06:30	443.999	23.791
87-07I	9/22/2005	06:45	444.023	23.767
87-07I	9/22/2005	07:00	444.032	23.758
87-07I	9/22/2005	07:15	443.943	23.847
87-07I	9/22/2005	07:30	443.985	23.805
87-07I	9/22/2005	07:45	444.006	23.784
87-07I	9/22/2005	08:00	443.93	23.86
87-07I	9/22/2005	08:15	443.968	23.822
87-07I	9/22/2005	08:30	443.99	23.8
87-07I	9/22/2005	08:45	443.916	23.874
87-07I	9/22/2005	09:00	443.967	23.823
87-07I	9/22/2005	09:14	444.07	23.72
87-07I	9/22/2005	09:15	443.985	23.805
87-07I	9/22/2005	09:30	443.954	23.836
87-07I	9/22/2005	09:45	443.934	23.856
87-07I	9/22/2005	10:00	443.963	23.827
87-07I	9/22/2005	10:15	443.981	23.809
87-07I	9/22/2005	10:30	443.995	23.795
87-07I	9/22/2005	10:45	443.945	23.845
87-07I	9/22/2005	11:00	443.936	23.854
87-07I	9/22/2005	11:15	443.961	23.829
87-07I	9/22/2005	11:30	443.986	23.804
87-07I	9/22/2005	11:45	443.939	23.851
87-07I	9/22/2005	12:00	443.923	23.867
87-07I	9/22/2005	12:15	443.95	23.84
87-07I	9/22/2005	12:30	443.974	23.816
87-07I	9/22/2005	12:45	443.988	23.802
87-07I	9/22/2005	13:00	443.905	23.885
87-07I	9/22/2005	13:15	443.95	23.84
87-07I	9/22/2005	13:30	443.941	23.849
87-07I	9/22/2005	13:45	443.927	23.863
87-07I	9/22/2005	14:00	443.956	23.834
87-07I	9/22/2005	14:15	443.974	23.816
87-07I	9/22/2005	14:30	443.88	23.91
87-07I	9/22/2005	14:45	443.905	23.885
87-07I	9/22/2005	15:00	443.921	23.869
87-07I	9/22/2005	15:15	443.851	23.939
87-07I	9/22/2005	15:30	443.91	23.88
87-07I	9/22/2005	15:45	443.939	23.851
87-07I	9/22/2005	16:00	443.959	23.831
87-07I	9/22/2005	16:15	443.909	23.881
87-07I	9/22/2005	16:30	443.947	23.843
87-07I	9/22/2005	16:45	443.974	23.816
87-07I	9/22/2005	17:00	443.99	23.8
87-07I	9/22/2005	17:15	444.01	23.78
87-07I	9/22/2005	17:30	443.948	23.842
87-07I	9/22/2005	17:45	443.977	23.813
87-07I	9/22/2005	18:00	443.995	23.795

Well ID	Measurement Date	Measurement Time	Water Level Elev	Water Level Depth
87-07I	9/22/2005	18:15	444.014	23.776
87-07I	9/22/2005	18:30	444.026	23.764
87-07I	9/22/2005	18:45	443.943	23.847
87-07I	9/22/2005	19:00	443.985	23.805
87-07I	9/22/2005	19:15	444.001	23.789
87-07I	9/22/2005	19:30	444.014	23.776
87-07I	9/22/2005	19:45	444.023	23.767
87-07I	9/22/2005	20:00	444.028	23.762
87-07I	9/22/2005	20:15	443.997	23.793
87-07I	9/22/2005	20:30	443.972	23.818
87-07I	9/22/2005	20:45	443.99	23.8
87-07I	9/22/2005	21:00	444.003	23.787
87-07I	9/22/2005	21:15	444.014	23.776
87-07I	9/22/2005	21:30	444.019	23.771
87-07I	9/22/2005	21:45	443.977	23.813
87-07I	9/22/2005	22:00	443.957	23.833
87-07I	9/22/2005	22:15	443.977	23.813
87-07I	9/22/2005	22:30	443.988	23.802
87-07I	9/22/2005	22:45	443.997	23.793
87-07I	9/22/2005	23:00	444.006	23.784
87-07I	9/22/2005	23:15	444.021	23.769
87-07I	9/22/2005	23:30	443.934	23.856
87-07I	9/22/2005	23:45	443.976	23.814
87-07I	9/23/2005	00:00	443.995	23.795
87-07I	9/23/2005	00:15	444.008	23.782
87-07I	9/23/2005	00:30	444.014	23.776
87-07I	9/23/2005	00:45	444.017	23.773
87-07I	9/23/2005	01:00	444.021	23.769
87-07I	9/23/2005	01:15	443.959	23.831
87-07I	9/23/2005	01:30	443.959	23.831
87-07I	9/23/2005	01:45	443.979	23.811
87-07I	9/23/2005	02:00	443.992	23.798
87-07I	9/23/2005	02:15	444.004	23.786
87-07I	9/23/2005	02:30	443.965	23.825
87-07I	9/23/2005	02:45	443.957	23.833
87-07I	9/23/2005	03:00	443.981	23.809
87-07I	9/23/2005	03:15	443.994	23.796
87-07I	9/23/2005	03:30	444.003	23.787
87-07I	9/23/2005	03:45	444.014	23.776
87-07I	9/23/2005	04:00	444.01	23.78
87-07I	9/23/2005	04:15	443.965	23.825
87-07I	9/23/2005	04:30	443.988	23.802
87-07I	9/23/2005	04:45	444.003	23.787
87-07I	9/23/2005	05:00	444.014	23.776
87-07I	9/23/2005	05:15	444.024	23.766
87-07I	9/23/2005	05:30	443.959	23.831
87-07I	9/23/2005	05:45	443.988	23.802
87-07I	9/23/2005	06:00	444.004	23.786
87-07I	9/23/2005	06:15	444.015	23.775
87-07I	9/23/2005	06:30	444.026	23.764

Well ID	Measurement Date	Measurement Time	Water Level Elev	Water Level Depth
87-07I	9/23/2005	06:45	443.956	23.834
87-07I	9/23/2005	07:00	443.981	23.809
87-07I	9/23/2005	07:15	443.999	23.791
87-07I	9/23/2005	07:30	444.015	23.775
87-07I	9/23/2005	07:45	444.026	23.764
87-07I	9/23/2005	08:00	444.039	23.751
87-07I	9/23/2005	08:15	443.95	23.84
87-07I	9/23/2005	08:30	443.983	23.807
87-07I	9/23/2005	08:45	443.999	23.791
87-07I	9/23/2005	09:00	444.012	23.778
87-07I	9/23/2005	09:15	444.017	23.773
87-07I	9/23/2005	09:15	444.017	23.773
87-07I	9/23/2005	09:30	444.026	23.764
87-07I	9/23/2005	09:45	444.021	23.769
87-07I	9/23/2005	10:00	443.959	23.831
87-07I	9/23/2005	10:15	443.985	23.805
87-07I	9/23/2005	10:30	443.999	23.791
87-07I	9/23/2005	10:45	444.01	23.78
87-07I	9/23/2005	11:00	444.019	23.771
87-07I	9/23/2005	11:15	443.97	23.82
87-07I	9/23/2005	11:30	443.965	23.825
87-07I	9/23/2005	11:45	443.985	23.805
87-07I	9/23/2005	12:00	443.997	23.793
87-07I	9/23/2005	12:15	444.008	23.782
87-07I	9/23/2005	12:30	444.017	23.773
87-07I	9/23/2005	12:45	444.026	23.764
87-07I	9/23/2005	13:00	443.948	23.842
87-07I	9/23/2005	13:15	443.981	23.809
87-07I	9/23/2005	13:30	443.997	23.793
87-07I	9/23/2005	13:45	444.01	23.78
87-07I	9/23/2005	14:00	444.019	23.771
87-07I	9/23/2005	14:15	444.026	23.764
87-07I	9/23/2005	14:30	443.957	23.833
87-07I	9/23/2005	14:45	443.988	23.802
87-07I	9/23/2005	15:00	444.003	23.787
87-07I	9/23/2005	15:15	444.012	23.778
87-07I	9/23/2005	15:30	444.019	23.771
87-07I	9/23/2005	15:45	444.024	23.766
87-07I	9/23/2005	16:00	444.032	23.758
87-07I	9/23/2005	16:15	443.954	23.836
87-07I	9/23/2005	16:30	443.983	23.807
87-07I	9/23/2005	16:45	444.001	23.789
87-07I	9/23/2005	17:00	444.006	23.784
87-07I	9/23/2005	17:15	444.014	23.776
87-07I	9/23/2005	17:30	444.019	23.771
87-07I	9/23/2005	17:45	443.981	23.809
87-07I	9/23/2005	18:00	443.941	23.849
87-07I	9/23/2005	18:15	443.967	23.823
87-07I	9/23/2005	18:30	443.977	23.813
87-07I	9/23/2005	18:45	443.985	23.805

Well ID	Measurement Date	Measurement Time	Water Level Elev	Water Level Depth
87-07I	9/23/2005	19:00	443.992	23.798
87-07I	9/23/2005	19:15	443.997	23.793
87-07I	9/23/2005	19:30	444.004	23.786
87-07I	9/23/2005	19:45	444.008	23.782
87-07I	9/23/2005	20:00	443.938	23.852
87-07I	9/23/2005	20:15	443.961	23.829
87-07I	9/23/2005	20:30	443.968	23.822
87-07I	9/23/2005	20:45	443.976	23.814
87-07I	9/23/2005	21:00	443.981	23.809
87-07I	9/23/2005	21:15	443.985	23.805
87-07I	9/23/2005	21:30	443.99	23.8
87-07I	9/23/2005	21:45	443.994	23.796
87-07I	9/23/2005	22:00	443.995	23.795
87-07I	9/23/2005	22:15	443.995	23.795
87-07I	9/23/2005	22:30	443.997	23.793
87-07I	9/23/2005	22:45	443.997	23.793
87-07I	9/23/2005	23:00	443.997	23.793
87-07I	9/23/2005	23:15	443.995	23.795
87-07I	9/23/2005	23:30	443.994	23.796
87-07I	9/23/2005	23:45	443.992	23.798
87-07I	9/24/2005	00:00	443.994	23.796
87-07I	9/24/2005	00:15	443.945	23.845
87-07I	9/24/2005	00:30	443.932	23.858
87-07I	9/24/2005	00:45	443.943	23.847
87-07I	9/24/2005	01:00	443.948	23.842
87-07I	9/24/2005	01:15	443.954	23.836
87-07I	9/24/2005	01:30	443.961	23.829
87-07I	9/24/2005	01:45	443.965	23.825
87-07I	9/24/2005	02:00	443.967	23.823
87-07I	9/24/2005	02:15	443.972	23.818
87-07I	9/24/2005	02:30	443.97	23.82
87-07I	9/24/2005	02:45	443.974	23.816
87-07I	9/24/2005	03:00	443.901	23.889
87-07I	9/24/2005	03:15	443.929	23.861
87-07I	9/24/2005	03:30	443.939	23.851
87-07I	9/24/2005	03:45	443.948	23.842
87-07I	9/24/2005	04:00	443.954	23.836
87-07I	9/24/2005	04:15	443.957	23.833
87-07I	9/24/2005	04:30	443.963	23.827
87-07I	9/24/2005	04:45	443.965	23.825
87-07I	9/24/2005	05:00	443.967	23.823
87-07I	9/24/2005	05:15	443.972	23.818
87-07I	9/24/2005	05:30	443.972	23.818
87-07I	9/24/2005	05:45	443.974	23.816
87-07I	9/24/2005	06:00	443.981	23.809
87-07I	9/24/2005	06:15	443.979	23.811
87-07I	9/24/2005	06:30	443.985	23.805
87-07I	9/24/2005	06:45	443.983	23.807
87-07I	9/24/2005	07:00	443.981	23.809
87-07I	9/24/2005	07:15	443.983	23.807

Well ID	Measurement Date	Measurement Time	Water Level Elev	Water Level Depth
87-07I	9/24/2005	07:30	443.956	23.834
87-07I	9/24/2005	07:45	443.918	23.872
87-07I	9/24/2005	08:00	443.938	23.852
87-07I	9/24/2005	08:15	443.948	23.842
87-07I	9/24/2005	08:30	443.952	23.838
87-07I	9/24/2005	08:45	443.956	23.834
87-07I	9/24/2005	09:00	443.963	23.827
87-07I	9/24/2005	09:15	443.968	23.822
87-07I	9/24/2005	09:30	443.972	23.818
87-07I	9/24/2005	09:45	443.974	23.816
87-07I	9/24/2005	10:00	443.981	23.809
87-07I	9/24/2005	10:15	443.985	23.805
87-07I	9/24/2005	10:30	443.986	23.804
87-07I	9/24/2005	10:45	443.988	23.802
87-07I	9/24/2005	11:00	443.992	23.798
87-07I	9/24/2005	11:15	443.995	23.795
87-07I	9/24/2005	11:30	443.999	23.791
87-07I	9/24/2005	11:45	443.999	23.791
87-07I	9/24/2005	12:00	444.004	23.786
87-07I	9/24/2005	12:15	444.008	23.782
87-07I	9/24/2005	12:30	444.008	23.782
87-07I	9/24/2005	12:45	443.934	23.856
87-07I	9/24/2005	13:00	443.961	23.829
87-07I	9/24/2005	13:15	443.972	23.818
87-07I	9/24/2005	13:30	443.983	23.807
87-07I	9/24/2005	13:45	443.992	23.798
87-07I	9/24/2005	14:00	443.999	23.791
87-07I	9/24/2005	14:15	444.008	23.782
87-07I	9/24/2005	14:30	444.012	23.778
87-07I	9/24/2005	14:45	444.017	23.773
87-07I	9/24/2005	15:00	444.021	23.769
87-07I	9/24/2005	15:15	444.023	23.767
87-07I	9/24/2005	15:30	444.021	23.769
87-07I	9/24/2005	15:45	444.028	23.762
87-07I	9/24/2005	16:00	444.032	23.758
87-07I	9/24/2005	16:15	444.032	23.758
87-07I	9/24/2005	16:30	444.033	23.757
87-07I	9/24/2005	16:45	444.039	23.751
87-07I	9/24/2005	17:00	444.041	23.749
87-07I	9/24/2005	17:15	444.001	23.789
87-07I	9/24/2005	17:30	443.983	23.807
87-07I	9/24/2005	17:45	443.995	23.795
87-07I	9/24/2005	18:00	444.004	23.786
87-07I	9/24/2005	18:15	444.01	23.78
87-07I	9/24/2005	18:30	444.014	23.776
87-07I	9/24/2005	18:45	444.019	23.771
87-07I	9/24/2005	19:00	444.024	23.766
87-07I	9/24/2005	19:15	444.024	23.766
87-07I	9/24/2005	19:30	444.026	23.764
87-07I	9/24/2005	19:45	444.024	23.766

Well ID	Measurement Date	Measurement Time	Water Level Elev	Water Level Depth
87-07I	9/24/2005	20:00	444.024	23.766
87-07I	9/24/2005	20:15	444.026	23.764
87-07I	9/24/2005	20:30	444.028	23.762
87-07I	9/24/2005	20:45	444.03	23.76
87-07I	9/24/2005	21:00	443.979	23.811
87-07I	9/24/2005	21:15	443.967	23.823
87-07I	9/24/2005	21:30	443.977	23.813
87-07I	9/24/2005	21:45	443.985	23.805
87-07I	9/24/2005	22:00	443.988	23.802
87-07I	9/24/2005	22:15	443.992	23.798
87-07I	9/24/2005	22:30	443.995	23.795
87-07I	9/24/2005	22:45	443.999	23.791
87-07I	9/24/2005	23:00	444.001	23.789
87-07I	9/24/2005	23:15	444.003	23.787
87-07I	9/24/2005	23:30	444.004	23.786
87-07I	9/24/2005	23:45	444.006	23.784
87-07I	9/25/2005	00:00	444.01	23.78
87-07I	9/25/2005	00:15	444.012	23.778
87-07I	9/25/2005	00:30	444.014	23.776
87-07I	9/25/2005	00:45	444.012	23.778
87-07I	9/25/2005	01:00	444.015	23.775
87-07I	9/25/2005	01:15	444.015	23.775
87-07I	9/25/2005	01:30	444.015	23.775
87-07I	9/25/2005	01:45	443.936	23.854
87-07I	9/25/2005	02:00	443.952	23.838
87-07I	9/25/2005	02:15	443.967	23.823
87-07I	9/25/2005	02:30	443.976	23.814
87-07I	9/25/2005	02:45	443.979	23.811
87-07I	9/25/2005	03:00	443.988	23.802
87-07I	9/25/2005	03:15	443.992	23.798
87-07I	9/25/2005	03:30	443.999	23.791
87-07I	9/25/2005	03:45	444.001	23.789
87-07I	9/25/2005	04:00	444.004	23.786
87-07I	9/25/2005	04:15	444.008	23.782
87-07I	9/25/2005	04:30	444.01	23.78
87-07I	9/25/2005	04:45	444.01	23.78
87-07I	9/25/2005	05:00	444.014	23.776
87-07I	9/25/2005	05:15	443.941	23.849
87-07I	9/25/2005	05:30	443.965	23.825
87-07I	9/25/2005	05:45	443.976	23.814
87-07I	9/25/2005	06:00	443.985	23.805
87-07I	9/25/2005	06:15	443.99	23.8
87-07I	9/25/2005	06:30	443.995	23.795
87-07I	9/25/2005	06:45	443.999	23.791
87-07I	9/25/2005	07:00	444.003	23.787
87-07I	9/25/2005	07:15	444.004	23.786
87-07I	9/25/2005	07:30	444.006	23.784
87-07I	9/25/2005	07:45	444.006	23.784
87-07I	9/25/2005	08:00	444.01	23.78
87-07I	9/25/2005	08:15	444.014	23.776

Well ID	Measurement Date	Measurement Time	Water Level Elev	Water Level Depth
87-07I	9/25/2005	08:30	444.017	23.773
87-07I	9/25/2005	08:45	444.019	23.771
87-07I	9/25/2005	09:00	444.021	23.769
87-07I	9/25/2005	09:15	444.023	23.767
87-07I	9/25/2005	09:30	444.023	23.767
87-07I	9/25/2005	09:45	444.024	23.766
87-07I	9/25/2005	10:00	444.026	23.764
87-07I	9/25/2005	10:15	443.956	23.834
87-07I	9/25/2005	10:30	443.983	23.807
87-07I	9/25/2005	10:45	443.995	23.795
87-07I	9/25/2005	11:00	444.004	23.786
87-07I	9/25/2005	11:15	444.012	23.778
87-07I	9/25/2005	11:30	444.015	23.775
87-07I	9/25/2005	11:45	444.021	23.769
87-07I	9/25/2005	12:00	444.026	23.764
87-07I	9/25/2005	12:15	444.03	23.76
87-07I	9/25/2005	12:30	444.035	23.755
87-07I	9/25/2005	12:45	444.041	23.749
87-07I	9/25/2005	13:00	444.046	23.744
87-07I	9/25/2005	13:15	444.05	23.74
87-07I	9/25/2005	13:30	444.053	23.737
87-07I	9/25/2005	13:45	444.06	23.73
87-07I	9/25/2005	14:00	444.066	23.724
87-07I	9/25/2005	14:15	444.068	23.722
87-07I	9/25/2005	14:30	444.071	23.719
87-07I	9/25/2005	14:45	444.073	23.717
87-07I	9/25/2005	15:00	444.077	23.713
87-07I	9/25/2005	15:15	444.08	23.71
87-07I	9/25/2005	15:30	444.082	23.708
87-07I	9/25/2005	15:45	444.086	23.704
87-07I	9/25/2005	16:00	444.088	23.702
87-07I	9/25/2005	16:15	444.093	23.697
87-07I	9/25/2005	16:30	444.095	23.695
87-07I	9/25/2005	16:45	444.097	23.693
87-07I	9/25/2005	17:00	444.097	23.693
87-07I	9/25/2005	17:15	444.098	23.692
87-07I	9/25/2005	17:30	444.055	23.735
87-07I	9/25/2005	17:45	444.042	23.748
87-07I	9/25/2005	18:00	444.057	23.733
87-07I	9/25/2005	18:15	444.064	23.726
87-07I	9/25/2005	18:30	444.068	23.722
87-07I	9/25/2005	18:45	444.071	23.719
87-07I	9/25/2005	19:00	444.075	23.715
87-07I	9/25/2005	19:15	444.079	23.711
87-07I	9/25/2005	19:30	444.079	23.711
87-07I	9/25/2005	19:45	444.082	23.708
87-07I	9/25/2005	20:00	444.082	23.708
87-07I	9/25/2005	20:15	444.086	23.704
87-07I	9/25/2005	20:30	444.086	23.704
87-07I	9/25/2005	20:45	444.088	23.702

Well ID	Measurement Date	Measurement Time	Water Level Elev	Water Level Depth
87-07I	9/25/2005	21:00	444.088	23.702
87-07I	9/25/2005	21:15	444.089	23.701
87-07I	9/25/2005	21:30	444.089	23.701
87-07I	9/25/2005	21:45	444.093	23.697
87-07I	9/25/2005	22:00	444.095	23.695
87-07I	9/25/2005	22:15	444.044	23.746
87-07I	9/25/2005	22:30	444.032	23.758
87-07I	9/25/2005	22:45	444.048	23.742
87-07I	9/25/2005	23:00	444.059	23.731
87-07I	9/25/2005	23:15	444.064	23.726
87-07I	9/25/2005	23:30	444.071	23.719
87-07I	9/25/2005	23:45	444.075	23.715
87-07I	9/26/2005	00:00	444.084	23.706
87-07I	9/26/2005	00:15	444.004	23.786
87-07I	9/26/2005	00:30	444.032	23.758
87-07I	9/26/2005	00:45	444.044	23.746
87-07I	9/26/2005	01:00	444.053	23.737
87-07I	9/26/2005	01:15	444.06	23.73
87-07I	9/26/2005	01:30	444.066	23.724
87-07I	9/26/2005	01:45	444.019	23.771
87-07I	9/26/2005	02:00	443.999	23.791
87-07I	9/26/2005	02:15	444.021	23.769
87-07I	9/26/2005	02:30	444.037	23.753
87-07I	9/26/2005	02:45	444.044	23.746
87-07I	9/26/2005	03:00	444.051	23.739
87-07I	9/26/2005	03:15	444.061	23.729
87-07I	9/26/2005	03:30	443.986	23.804
87-07I	9/26/2005	03:45	444.019	23.771
87-07I	9/26/2005	04:00	444.037	23.753
87-07I	9/26/2005	04:15	444.044	23.746
87-07I	9/26/2005	04:30	444.051	23.739
87-07I	9/26/2005	04:45	444.055	23.735
87-07I	9/26/2005	05:00	444.06	23.73
87-07I	9/26/2005	05:15	444.032	23.758
87-07I	9/26/2005	05:30	444.003	23.787
87-07I	9/26/2005	05:45	444.024	23.766
87-07I	9/26/2005	06:00	444.037	23.753
87-07I	9/26/2005	06:15	444.004	23.786
87-07I	9/26/2005	06:30	443.997	23.793
87-07I	9/26/2005	06:45	444.019	23.771
87-07I	9/26/2005	07:00	444.032	23.758
87-07I	9/26/2005	07:15	444.032	23.758
87-07I	9/26/2005	07:30	443.965	23.825
87-07I	9/26/2005	07:45	443.99	23.8
87-07I	9/26/2005	08:00	444.008	23.782
87-07I	9/26/2005	08:15	444.021	23.769
87-07I	9/26/2005	08:30	443.965	23.825
87-07I	9/26/2005	08:45	443.997	23.793
87-07I	9/26/2005	09:00	443.921	23.869
87-07I	9/26/2005	09:15	443.916	23.874

Well ID	Measurement Date	Measurement Time	Water Level Elev	Water Level Depth
87-07I	9/26/2005	09:30	443.956	23.834
87-07I	9/26/2005	09:45	443.977	23.813
87-07I	9/26/2005	10:00	443.912	23.878
87-07I	9/26/2005	10:05	444.01	23.78
87-07I	9/26/2005	10:15	443.965	23.825
87-07I	9/26/2005	10:30	443.995	23.795
87-07I	9/26/2005	10:45	444.015	23.775
87-07I	9/26/2005	11:00	444.026	23.764
87-07I	9/26/2005	11:15	443.961	23.829
87-07I	9/26/2005	11:30	443.995	23.795
87-07I	9/26/2005	11:45	444.014	23.776
87-07I	9/26/2005	12:00	443.956	23.834
87-07I	9/26/2005	12:15	443.956	23.834
87-07I	9/26/2005	12:30	443.992	23.798
87-07I	9/26/2005	12:45	444.012	23.778
87-07I	9/26/2005	13:00	444.032	23.758
87-07I	9/26/2005	13:15	443.988	23.802
87-07I	9/26/2005	13:30	443.972	23.818
87-07I	9/26/2005	13:45	444.006	23.784
87-07I	9/26/2005	14:00	443.977	23.813
87-07I	9/26/2005	14:15	443.961	23.829
87-07I	9/26/2005	14:30	443.921	23.869
87-07I	9/26/2005	14:45	443.956	23.834
87-07I	9/26/2005	15:00	443.938	23.852
87-07I	9/26/2005	15:15	443.943	23.847
87-07I	9/26/2005	15:30	443.977	23.813
87-07I	9/26/2005	15:45	443.999	23.791
87-07I	9/26/2005	16:00	443.93	23.86
87-07I	9/26/2005	16:15	443.983	23.807
87-07I	9/26/2005	16:30	444.006	23.784
87-07I	9/26/2005	16:45	444.024	23.766
87-07I	9/26/2005	17:00	444.037	23.753
87-07I	9/26/2005	17:15	444.048	23.742
87-07I	9/26/2005	17:30	443.99	23.8
87-07I	9/26/2005	17:45	444.017	23.773
87-07I	9/26/2005	18:00	444.033	23.757
87-07I	9/26/2005	18:15	444.045	23.745
87-07I	9/26/2005	18:30	444.032	23.758
87-07I	9/26/2005	18:45	443.994	23.796
87-07I	9/26/2005	19:00	444.015	23.775
87-07I	9/26/2005	19:15	444.028	23.762
87-07I	9/26/2005	19:30	444.039	23.751
87-07I	9/26/2005	19:45	444.048	23.742
87-07I	9/26/2005	20:00	444.041	23.749
87-07I	9/26/2005	20:15	443.994	23.796
87-07I	9/26/2005	20:30	444.019	23.771
87-07I	9/26/2005	20:45	444.03	23.76
87-07I	9/26/2005	21:00	444.041	23.749
87-07I	9/26/2005	21:15	444.044	23.746
87-07I	9/26/2005	21:30	444.051	23.739

Well ID	Measurement Date	Measurement Time	Water Level Elev	Water Level Depth
87-07I	9/26/2005	21:45	444.008	23.782
87-07I	9/26/2005	22:00	443.994	23.796
87-07I	9/26/2005	22:15	444.012	23.778
87-07I	9/26/2005	22:30	444.024	23.766
87-07I	9/26/2005	22:45	444.032	23.758
87-07I	9/26/2005	23:00	444.037	23.753
87-07I	9/26/2005	23:15	444.028	23.762
87-07I	9/26/2005	23:30	443.986	23.804
87-07I	9/26/2005	23:45	444.008	23.782
87-07I	9/27/2005	00:00	444.019	23.771
87-07I	9/27/2005	00:15	444.028	23.762
87-07I	9/27/2005	00:30	444.033	23.757
87-07I	9/27/2005	00:45	444.041	23.749
87-07I	9/27/2005	01:00	444.003	23.787
87-07I	9/27/2005	01:15	443.99	23.8
87-07I	9/27/2005	01:30	444.006	23.784
87-07I	9/27/2005	01:45	444.015	23.775
87-07I	9/27/2005	02:00	444.023	23.767
87-07I	9/27/2005	02:15	443.97	23.82
87-07I	9/27/2005	02:30	443.959	23.831
87-07I	9/27/2005	02:45	443.979	23.811
87-07I	9/27/2005	03:00	443.99	23.8
87-07I	9/27/2005	03:15	443.997	23.793
87-07I	9/27/2005	03:30	444.003	23.787
87-07I	9/27/2005	03:45	443.939	23.851
87-07I	9/27/2005	04:00	443.952	23.838
87-07I	9/27/2005	04:15	443.965	23.825
87-07I	9/27/2005	04:30	443.974	23.816
87-07I	9/27/2005	04:45	443.979	23.811
87-07I	9/27/2005	05:00	443.981	23.809
87-07I	9/27/2005	05:15	443.981	23.809
87-07I	9/27/2005	05:30	443.909	23.881
87-07I	9/27/2005	05:45	443.93	23.86
87-07I	9/27/2005	06:00	443.936	23.854
87-07I	9/27/2005	06:15	443.941	23.849
87-07I	9/27/2005	06:30	443.86	23.93
87-07I	9/27/2005	06:45	443.896	23.894
87-07I	9/27/2005	07:00	443.905	23.885
87-07I	9/27/2005	07:15	443.912	23.878
87-07I	9/27/2005	07:30	443.869	23.921
87-07I	9/27/2005	07:45	443.849	23.941
87-07I	9/27/2005	08:00	443.871	23.919
87-07I	9/27/2005	08:15	443.885	23.905
87-07I	9/27/2005	08:30	443.878	23.912
87-07I	9/27/2005	08:45	443.84	23.95
87-07I	9/27/2005	09:00	443.863	23.927
87-07I	9/27/2005	09:15	443.768	24.022
87-07I	9/27/2005	09:30	443.791	23.999
87-07I	9/27/2005	09:45	443.815	23.975
87-07I	9/27/2005	10:00	443.835	23.955

Well ID	Measurement Date	Measurement Time	Water Level Elev	Water Level Depth
87-07I	9/27/2005	10:15	443.762	24.028
87-07I	9/27/2005	10:30	443.797	23.993
87-07I	9/27/2005	10:45	443.737	24.053
87-07I	9/27/2005	11:00	443.786	24.004
87-07I	9/27/2005	11:15	443.811	23.979
87-07I	9/27/2005	11:30	443.744	24.046
87-07I	9/27/2005	11:45	443.779	24.011
87-07I	9/27/2005	12:00	443.807	23.983
87-07I	9/27/2005	12:15	443.824	23.966
87-07I	9/27/2005	12:30	443.842	23.948
87-07I	9/27/2005	12:45	443.791	23.999
87-07I	9/27/2005	13:00	443.795	23.995
87-07I	9/27/2005	13:15	443.807	23.983
87-07I	9/27/2005	13:30	443.768	24.022
87-07I	9/27/2005	13:45	443.806	23.984
87-07I	9/27/2005	14:00	443.755	24.035
87-07I	9/27/2005	14:15	443.73	24.06
87-07I	9/27/2005	14:30	443.703	24.087
87-07I	9/27/2005	14:45	443.681	24.109
87-07I	9/27/2005	15:00	443.735	24.055
87-07I	9/27/2005	15:15	443.713	24.077
87-07I	9/27/2005	15:30	443.723	24.067
87-07I	9/27/2005	15:45	443.757	24.033
87-07I	9/27/2005	16:00	443.784	24.006
87-07I	9/27/2005	16:15	443.802	23.988
87-07I	9/27/2005	16:30	443.818	23.972
87-07I	9/27/2005	16:45	443.797	23.993
87-07I	9/27/2005	17:00	443.773	24.017
87-07I	9/27/2005	17:15	443.8	23.99
87-07I	9/27/2005	17:30	443.815	23.975
87-07I	9/27/2005	17:45	443.826	23.964
87-07I	9/27/2005	18:00	443.833	23.957
87-07I	9/27/2005	18:15	443.788	24.002
87-07I	9/27/2005	18:30	443.789	24.001
87-07I	9/27/2005	18:45	443.807	23.983
87-07I	9/27/2005	19:00	443.82	23.97
87-07I	9/27/2005	19:15	443.829	23.961
87-07I	9/27/2005	19:30	443.835	23.955
87-07I	9/27/2005	19:45	443.84	23.95
87-07I	9/27/2005	20:00	443.809	23.981
87-07I	9/27/2005	20:15	443.788	24.002
87-07I	9/27/2005	20:30	443.806	23.984
87-07I	9/27/2005	20:45	443.818	23.972
87-07I	9/27/2005	21:00	443.827	23.963
87-07I	9/27/2005	21:15	443.835	23.955
87-07I	9/27/2005	21:30	443.84	23.95
87-07I	9/27/2005	21:45	443.806	23.984
87-07I	9/27/2005	22:00	443.784	24.006
87-07I	9/27/2005	22:15	443.807	23.983
87-07I	9/27/2005	22:30	443.824	23.966

Well ID	Measurement Date	Measurement Time	Water Level Elev	Water Level Depth
87-07I	9/27/2005	22:45	443.835	23.955
87-07I	9/27/2005	23:00	443.842	23.948
87-07I	9/27/2005	23:15	443.849	23.941
87-07I	9/27/2005	23:30	443.858	23.932
87-07I	9/27/2005	23:45	443.777	24.013
87-07I	9/28/2005	00:00	443.815	23.975
87-07I	9/28/2005	00:15	443.818	23.972
87-07I	9/28/2005	00:30	443.833	23.957
87-07I	9/28/2005	00:45	443.844	23.946
87-07I	9/28/2005	01:00	443.855	23.935
87-07I	9/28/2005	01:15	443.858	23.932
87-07I	9/28/2005	01:30	443.811	23.979
87-07I	9/28/2005	01:45	443.831	23.959
87-07I	9/28/2005	02:00	443.844	23.946
87-07I	9/28/2005	02:15	443.804	23.986
87-07I	9/28/2005	02:30	443.818	23.972
87-07I	9/28/2005	02:45	443.835	23.955
87-07I	9/28/2005	03:00	443.844	23.946
87-07I	9/28/2005	03:15	443.851	23.939
87-07I	9/28/2005	03:30	443.798	23.992
87-07I	9/28/2005	03:45	443.822	23.968
87-07I	9/28/2005	04:00	443.835	23.955
87-07I	9/28/2005	04:15	443.844	23.946
87-07I	9/28/2005	04:30	443.849	23.941
87-07I	9/28/2005	04:45	443.833	23.957
87-07I	9/28/2005	05:00	443.807	23.983
87-07I	9/28/2005	05:15	443.82	23.97
87-07I	9/28/2005	05:30	443.829	23.961
87-07I	9/28/2005	05:45	443.835	23.955
87-07I	9/28/2005	06:00	443.84	23.95
87-07I	9/28/2005	06:15	443.773	24.017
87-07I	9/28/2005	06:30	443.802	23.988
87-07I	9/28/2005	06:45	443.811	23.979
87-07I	9/28/2005	07:00	443.818	23.972
87-07I	9/28/2005	07:15	443.768	24.022
87-07I	9/28/2005	07:30	443.777	24.013
87-07I	9/28/2005	07:45	443.793	23.997
87-07I	9/28/2005	08:00	443.802	23.988
87-07I	9/28/2005	08:15	443.755	24.035
87-07I	9/28/2005	08:30	443.775	24.015
87-07I	9/28/2005	08:45	443.789	24.001
87-07I	9/28/2005	09:00	443.735	24.055
87-07I	9/28/2005	09:15	443.76	24.03
87-07I	9/28/2005	09:30	443.777	24.013
87-07I	9/28/2005	09:45	443.788	24.002
87-07I	9/28/2005	10:00	443.737	24.053
87-07I	9/28/2005	10:15	443.757	24.033
87-07I	9/28/2005	10:30	443.775	24.015
87-07I	9/28/2005	10:45	443.721	24.069
87-07I	9/28/2005	11:00	443.76	24.03

Well ID	Measurement Date	Measurement Time	Water Level Elev	Water Level Depth
87-07I	9/28/2005	11:15	443.779	24.011
87-07I	9/28/2005	11:30	443.753	24.037
87-07I	9/28/2005	11:45	443.764	24.026
87-07I	9/28/2005	12:00	443.786	24.004
87-07I	9/28/2005	12:15	443.806	23.984
87-07I	9/28/2005	12:30	443.766	24.024
87-07I	9/28/2005	12:45	443.793	23.997
87-07I	9/28/2005	13:00	443.813	23.977
87-07I	9/28/2005	13:15	443.773	24.017
87-07I	9/28/2005	13:30	443.797	23.993
87-07I	9/28/2005	13:45	443.818	23.972
87-07I	9/28/2005	14:00	443.78	24.01
87-07I	9/28/2005	14:15	443.793	23.997
87-07I	9/28/2005	14:30	443.811	23.979
87-07I	9/28/2005	14:45	443.788	24.002
87-07I	9/28/2005	15:00	443.815	23.975
87-07I	9/28/2005	15:15	443.806	23.984
87-07I	9/28/2005	15:30	443.802	23.988
87-07I	9/28/2005	15:45	443.826	23.964
87-07I	9/28/2005	16:00	443.802	23.988
87-07I	9/28/2005	16:15	443.798	23.992
87-07I	9/28/2005	16:25	443.91	23.88
87-07I	9/28/2005	16:30	443.818	23.972
87-07I	9/28/2005	16:45	443.844	23.946
87-07I	9/28/2005	17:00	443.858	23.932
87-07I	9/28/2005	17:15	443.809	23.981
87-07I	9/28/2005	17:30	443.833	23.957
87-07I	9/28/2005	17:45	443.842	23.948
87-07I	9/28/2005	18:00	443.798	23.992
87-07I	9/28/2005	18:15	443.806	23.984
87-07I	9/28/2005	18:30	443.824	23.966
87-07I	9/28/2005	18:45	443.835	23.955
87-07I	9/28/2005	19:00	443.845	23.945
87-07I	9/28/2005	19:15	443.788	24.002
87-07I	9/28/2005	19:30	443.815	23.975
87-07I	9/28/2005	19:45	443.829	23.961
87-07I	9/28/2005	20:00	443.838	23.952
87-07I	9/28/2005	20:15	443.813	23.977
87-07I	9/28/2005	20:30	443.806	23.984
87-07I	9/28/2005	20:45	443.818	23.972
87-07I	9/28/2005	21:00	443.831	23.959
87-07I	9/28/2005	21:15	443.845	23.945
87-07I	9/28/2005	21:30	443.8	23.99
87-07I	9/28/2005	21:45	443.822	23.968
87-07I	9/28/2005	22:00	443.836	23.954
87-07I	9/28/2005	22:15	443.844	23.946
87-07I	9/28/2005	22:30	443.791	23.999
87-07I	9/28/2005	22:45	443.818	23.972
87-07I	9/28/2005	23:00	443.835	23.955
87-07I	9/28/2005	23:15	443.847	23.943

Well ID	Measurement Date	Measurement Time	Water Level Elev	Water Level Depth
87-07I	9/28/2005	23:30	443.804	23.986
87-07I	9/28/2005	23:45	443.826	23.964
87-07I	9/29/2005	00:00	443.842	23.948
87-07I	9/29/2005	00:15	443.854	23.936
87-07I	9/29/2005	00:30	443.786	24.004
87-07I	9/29/2005	00:45	443.826	23.964
87-07I	9/29/2005	01:00	443.844	23.946
87-07I	9/29/2005	01:15	443.855	23.935
87-07I	9/29/2005	01:30	443.865	23.925
87-07I	9/29/2005	01:45	443.806	23.984
87-07I	9/29/2005	02:00	443.813	23.977
87-07I	9/29/2005	02:15	443.842	23.948
87-07I	9/29/2005	02:30	443.865	23.925
87-07I	9/29/2005	02:45	443.88	23.91
87-07I	9/29/2005	03:00	443.893	23.897
87-07I	9/29/2005	03:15	443.826	23.964
87-07I	9/29/2005	03:30	443.851	23.939
87-07I	9/29/2005	03:45	443.873	23.917
87-07I	9/29/2005	04:00	443.885	23.905
87-07I	9/29/2005	04:15	443.895	23.895
87-07I	9/29/2005	04:30	443.907	23.883
87-07I	9/29/2005	04:45	443.916	23.874
87-07I	9/29/2005	05:00	443.873	23.917
87-07I	9/29/2005	05:15	443.867	23.923
87-07I	9/29/2005	05:30	443.891	23.899
87-07I	9/29/2005	05:45	443.903	23.887
87-07I	9/29/2005	06:00	443.916	23.874
87-07I	9/29/2005	06:15	443.922	23.868
87-07I	9/29/2005	06:30	443.86	23.93
87-07I	9/29/2005	06:45	443.86	23.93
87-07I	9/29/2005	07:00	443.88	23.91
87-07I	9/29/2005	07:15	443.813	23.977
87-07I	9/29/2005	07:30	443.824	23.966
87-07I	9/29/2005	07:45	443.851	23.939
87-07I	9/29/2005	08:00	443.815	23.975
87-07I	9/29/2005	08:15	443.798	23.992
87-07I	9/29/2005	08:30	443.824	23.966
87-07I	9/29/2005	08:45	443.827	23.963
87-07I	9/29/2005	09:00	443.766	24.024
87-07I	9/29/2005	09:15	443.8	23.99
87-07I	9/29/2005	09:30	443.822	23.968
87-07I	9/29/2005	09:45	443.779	24.011
87-07I	9/29/2005	10:00	443.78	24.01
87-07I	9/29/2005	10:15	443.791	23.999
87-07I	9/29/2005	10:30	443.809	23.981
87-07I	9/29/2005	10:45	443.824	23.966
87-07I	9/29/2005	11:00	443.815	23.975
87-07I	9/29/2005	11:15	443.762	24.028
87-07I	9/29/2005	11:30	443.795	23.995
87-07I	9/29/2005	11:45	443.811	23.979

Well ID	Measurement Date	Measurement Time	Water Level Elev	Water Level Depth
87-07I	9/29/2005	12:00	443.806	23.984
87-07I	9/29/2005	12:15	443.771	24.019
87-07I	9/29/2005	12:30	443.8	23.99
87-07I	9/29/2005	12:45	443.816	23.974
87-07I	9/29/2005	13:00	443.764	24.026
87-07I	9/29/2005	13:15	443.798	23.992
87-07I	9/29/2005	13:30	443.822	23.968
87-07I	9/29/2005	13:45	443.835	23.955
87-07I	9/29/2005	14:00	443.732	24.058
87-07I	9/29/2005	14:15	443.759	24.031
87-07I	9/29/2005	14:30	443.788	24.002
87-07I	9/29/2005	14:45	443.768	24.022
87-07I	9/29/2005	15:00	443.726	24.064
87-07I	9/29/2005	15:15	443.768	24.022
87-07I	9/29/2005	15:30	443.782	24.008
87-07I	9/29/2005	15:45	443.809	23.981
87-07I	9/29/2005	16:00	443.742	24.048
87-07I	9/29/2005	16:15	443.771	24.019
87-07I	9/29/2005	16:30	443.797	23.993
87-07I	9/29/2005	16:45	443.815	23.975
87-07I	9/29/2005	17:00	443.827	23.963
87-07I	9/29/2005	17:15	443.793	23.997
87-07I	9/29/2005	17:30	443.775	24.015
87-07I	9/29/2005	17:45	443.791	23.999
87-07I	9/29/2005	18:00	443.802	23.988
87-07I	9/29/2005	18:15	443.807	23.983
87-07I	9/29/2005	18:30	443.811	23.979
87-07I	9/29/2005	18:45	443.737	24.053
87-07I	9/29/2005	19:00	443.76	24.03
87-07I	9/29/2005	19:15	443.771	24.019
87-07I	9/29/2005	19:30	443.775	24.015
87-07I	9/29/2005	19:45	443.777	24.013
87-07I	9/29/2005	20:00	443.784	24.006
87-07I	9/29/2005	20:15	443.786	24.004
87-07I	9/29/2005	20:30	443.71	24.08
87-07I	9/29/2005	20:45	443.739	24.051
87-07I	9/29/2005	21:00	443.75	24.04
87-07I	9/29/2005	21:15	443.757	24.033
87-07I	9/29/2005	21:30	443.762	24.028
87-07I	9/29/2005	21:45	443.768	24.022
87-07I	9/29/2005	22:00	443.703	24.087
87-07I	9/29/2005	22:15	443.715	24.075
87-07I	9/29/2005	22:30	443.735	24.055
87-07I	9/29/2005	22:45	443.746	24.044
87-07I	9/29/2005	23:00	443.759	24.031
87-07I	9/29/2005	23:15	443.768	24.022
87-07I	9/29/2005	23:30	443.775	24.015
87-07I	9/29/2005	23:45	443.737	24.053
87-07I	9/30/2005	00:00	443.73	24.06
87-07I	9/30/2005	00:15	443.751	24.039

Well ID	Measurement Date	Measurement Time	Water Level Elev	Water Level Depth
87-07I	9/30/2005	00:30	443.77	24.02
87-07I	9/30/2005	00:45	443.779	24.011
87-07I	9/30/2005	01:00	443.788	24.002
87-07I	9/30/2005	01:15	443.782	24.008
87-07I	9/30/2005	01:30	443.737	24.053
87-07I	9/30/2005	01:45	443.759	24.031
87-07I	9/30/2005	02:00	443.773	24.017
87-07I	9/30/2005	02:15	443.786	24.004
87-07I	9/30/2005	02:30	443.798	23.992
87-07I	9/30/2005	02:45	443.804	23.986
87-07I	9/30/2005	03:00	443.742	24.048
87-07I	9/30/2005	03:15	443.742	24.048
87-07I	9/30/2005	03:30	443.766	24.024
87-07I	9/30/2005	03:45	443.779	24.011
87-07I	9/30/2005	04:00	443.788	24.002
87-07I	9/30/2005	04:15	443.793	23.997
87-07I	9/30/2005	04:30	443.8	23.99
87-07I	9/30/2005	04:45	443.733	24.057
87-07I	9/30/2005	05:00	443.744	24.046
87-07I	9/30/2005	05:15	443.759	24.031
87-07I	9/30/2005	05:30	443.77	24.02
87-07I	9/30/2005	05:45	443.773	24.017
87-07I	9/30/2005	06:00	443.78	24.01
87-07I	9/30/2005	06:15	443.784	24.006
87-07I	9/30/2005	06:30	443.694	24.096
87-07I	9/30/2005	06:45	443.728	24.062
87-07I	9/30/2005	07:00	443.737	24.053
87-07I	9/30/2005	07:15	443.742	24.048
87-07I	9/30/2005	07:30	443.744	24.046
87-07I	9/30/2005	07:45	443.746	24.044
87-07I	9/30/2005	08:00	443.75	24.04
87-07I	9/30/2005	08:15	443.677	24.113
87-07I	9/30/2005	08:30	443.699	24.091
87-07I	9/30/2005	08:45	443.712	24.078
87-07I	9/30/2005	09:00	443.719	24.071
87-07I	9/30/2005	09:15	443.724	24.066
87-07I	9/30/2005	09:25	443.64	24.15
87-07I	9/30/2005	09:30	443.737	24.053
87-07I	9/30/2005	09:45	443.744	24.046
87-07I	9/30/2005	10:00	443.674	24.116
87-07I	9/30/2005	10:15	443.694	24.096
87-07I	9/30/2005	10:30	443.71	24.08
87-07I	9/30/2005	10:45	443.724	24.066
87-07I	9/30/2005	11:00	443.728	24.062
87-07I	9/30/2005	11:15	443.739	24.051
87-07I	9/30/2005	11:30	443.746	24.044
87-07I	9/30/2005	11:45	443.694	24.096
87-07I	9/30/2005	12:00	443.706	24.084
87-07I	9/30/2005	12:15	443.726	24.064
87-07I	9/30/2005	12:30	443.742	24.048

Well ID	Measurement Date	Measurement Time	Water Level Elev	Water Level Depth
87-07I	9/30/2005	12:45	443.757	24.033
87-07I	9/30/2005	13:00	443.768	24.022
87-07I	9/30/2005	13:15	443.782	24.008
87-07I	9/30/2005	13:30	443.791	23.999
87-07I	9/30/2005	13:45	443.793	23.997
87-07I	9/30/2005	14:00	443.737	24.053
87-07I	9/30/2005	14:15	443.764	24.026
87-07I	9/30/2005	14:30	443.782	24.008
87-07I	9/30/2005	14:45	443.798	23.992
87-07I	9/30/2005	15:00	443.809	23.981
87-07I	9/30/2005	15:15	443.818	23.972
87-07I	9/30/2005	15:30	443.829	23.961
87-07I	9/30/2005	15:45	443.837	23.953
87-07I	9/30/2005	16:00	443.845	23.945
87-07I	9/30/2005	16:15	443.849	23.941
87-07I	9/30/2005	16:30	443.853	23.937
87-07I	9/30/2005	16:45	443.856	23.934
87-07I	9/30/2005	17:00	443.777	24.013
87-07I	9/30/2005	17:15	443.806	23.984
87-07I	9/30/2005	17:30	443.818	23.972
87-07I	9/30/2005	17:45	443.824	23.966
87-07I	9/30/2005	18:00	443.827	23.963
87-07I	9/30/2005	18:15	443.829	23.961
87-07I	9/30/2005	18:30	443.831	23.959
87-07I	9/30/2005	18:45	443.833	23.957
87-07I	9/30/2005	19:00	443.831	23.959
87-07I	9/30/2005	19:15	443.831	23.959
87-07I	9/30/2005	19:30	443.833	23.957
87-07I	9/30/2005	19:45	443.78	24.01
87-07I	9/30/2005	20:00	443.764	24.026
87-07I	9/30/2005	20:15	443.777	24.013
87-07I	9/30/2005	20:30	443.78	24.01
87-07I	9/30/2005	20:45	443.788	24.002
87-07I	9/30/2005	21:00	443.789	24.001
87-07I	9/30/2005	21:15	443.788	24.002
87-07I	9/30/2005	21:30	443.791	23.999
87-07I	9/30/2005	21:45	443.795	23.995
87-07I	9/30/2005	22:00	443.795	23.995
87-07I	9/30/2005	22:15	443.798	23.992
87-07I	9/30/2005	22:30	443.802	23.988
87-07I	9/30/2005	22:45	443.804	23.986
87-07I	9/30/2005	23:00	443.806	23.984
87-07I	9/30/2005	23:15	443.811	23.979
87-07I	9/30/2005	23:30	443.813	23.977
87-07I	9/30/2005	23:45	443.815	23.975
87-07I	10/1/2005	00:00	443.733	24.057
87-07I	10/1/2005	00:15	443.764	24.026
87-07I	10/1/2005	00:30	443.78	24.01
87-07I	10/1/2005	00:45	443.793	23.997
87-07I	10/1/2005	01:00	443.802	23.988

Well ID	Measurement Date	Measurement Time	Water Level Elev	Water Level Depth
87-07I	10/1/2005	01:15	443.811	23.979
87-07I	10/1/2005	01:30	443.816	23.974
87-07I	10/1/2005	01:45	443.82	23.97
87-07I	10/1/2005	02:00	443.824	23.966
87-07I	10/1/2005	02:15	443.827	23.963
87-07I	10/1/2005	02:30	443.833	23.957
87-07I	10/1/2005	02:45	443.836	23.954
87-07I	10/1/2005	03:00	443.84	23.95
87-07I	10/1/2005	03:15	443.846	23.944
87-07I	10/1/2005	03:30	443.78	24.01
87-07I	10/1/2005	03:45	443.806	23.984
87-07I	10/1/2005	04:00	443.816	23.974
87-07I	10/1/2005	04:15	443.826	23.964
87-07I	10/1/2005	04:30	443.833	23.957
87-07I	10/1/2005	04:45	443.836	23.954
87-07I	10/1/2005	05:00	443.838	23.952
87-07I	10/1/2005	05:15	443.84	23.95
87-07I	10/1/2005	05:30	443.842	23.948
87-07I	10/1/2005	05:45	443.838	23.952
87-07I	10/1/2005	06:00	443.838	23.952
87-07I	10/1/2005	06:15	443.836	23.954
87-07I	10/1/2005	06:30	443.835	23.955
87-07I	10/1/2005	06:45	443.831	23.959
87-07I	10/1/2005	07:00	443.829	23.961
87-07I	10/1/2005	07:15	443.826	23.964
87-07I	10/1/2005	07:30	443.82	23.97
87-07I	10/1/2005	07:45	443.737	24.053
87-07I	10/1/2005	08:00	443.762	24.028
87-07I	10/1/2005	08:15	443.766	24.024
87-07I	10/1/2005	08:30	443.77	24.02
87-07I	10/1/2005	08:45	443.771	24.019
87-07I	10/1/2005	09:00	443.771	24.019
87-07I	10/1/2005	09:15	443.77	24.02
87-07I	10/1/2005	09:30	443.775	24.015
87-07I	10/1/2005	09:45	443.773	24.017
87-07I	10/1/2005	10:00	443.773	24.017
87-07I	10/1/2005	10:15	443.775	24.015
87-07I	10/1/2005	10:30	443.777	24.013
87-07I	10/1/2005	10:45	443.779	24.011
87-07I	10/1/2005	11:00	443.782	24.008
87-07I	10/1/2005	11:15	443.786	24.004
87-07I	10/1/2005	11:30	443.789	24.001
87-07I	10/1/2005	11:45	443.795	23.995
87-07I	10/1/2005	12:00	443.798	23.992
87-07I	10/1/2005	12:15	443.804	23.986
87-07I	10/1/2005	12:30	443.73	24.06
87-07I	10/1/2005	12:45	443.757	24.033
87-07I	10/1/2005	13:00	443.775	24.015
87-07I	10/1/2005	13:15	443.786	24.004
87-07I	10/1/2005	13:30	443.798	23.992

Well ID	Measurement Date	Measurement Time	Water Level Elev	Water Level Depth
87-07I	10/1/2005	13:45	443.807	23.983
87-07I	10/1/2005	14:00	443.815	23.975
87-07I	10/1/2005	14:15	443.826	23.964
87-07I	10/1/2005	14:30	443.833	23.957
87-07I	10/1/2005	14:45	443.84	23.95
87-07I	10/1/2005	15:00	443.848	23.942
87-07I	10/1/2005	15:15	443.853	23.937
87-07I	10/1/2005	15:30	443.856	23.934
87-07I	10/1/2005	15:45	443.862	23.928
87-07I	10/1/2005	16:00	443.867	23.923
87-07I	10/1/2005	16:15	443.871	23.919
87-07I	10/1/2005	16:30	443.874	23.916
87-07I	10/1/2005	16:45	443.878	23.912
87-07I	10/1/2005	17:00	443.806	23.984
87-07I	10/1/2005	17:15	443.827	23.963
87-07I	10/1/2005	17:30	443.836	23.954
87-07I	10/1/2005	17:45	443.838	23.952
87-07I	10/1/2005	18:00	443.842	23.948
87-07I	10/1/2005	18:15	443.845	23.945
87-07I	10/1/2005	18:30	443.845	23.945
87-07I	10/1/2005	18:45	443.844	23.946
87-07I	10/1/2005	19:00	443.844	23.946
87-07I	10/1/2005	19:15	443.842	23.948
87-07I	10/1/2005	19:30	443.84	23.95
87-07I	10/1/2005	19:45	443.838	23.952
87-07I	10/1/2005	20:00	443.835	23.955
87-07I	10/1/2005	20:15	443.831	23.959
87-07I	10/1/2005	20:30	443.786	24.004
87-07I	10/1/2005	20:45	443.77	24.02
87-07I	10/1/2005	21:00	443.779	24.011
87-07I	10/1/2005	21:15	443.784	24.006
87-07I	10/1/2005	21:30	443.788	24.002
87-07I	10/1/2005	21:45	443.791	23.999
87-07I	10/1/2005	22:00	443.793	23.997
87-07I	10/1/2005	22:15	443.793	23.997
87-07I	10/1/2005	22:30	443.797	23.993
87-07I	10/1/2005	22:45	443.797	23.993
87-07I	10/1/2005	23:00	443.798	23.992
87-07I	10/1/2005	23:15	443.798	23.992
87-07I	10/1/2005	23:30	443.8	23.99
87-07I	10/1/2005	23:45	443.804	23.986
87-07I	10/2/2005	00:00	443.807	23.983
87-07I	10/2/2005	00:15	443.813	23.977
87-07I	10/2/2005	00:30	443.741	24.049
87-07I	10/2/2005	00:45	443.766	24.024
87-07I	10/2/2005	01:00	443.78	24.01
87-07I	10/2/2005	01:15	443.789	24.001
87-07I	10/2/2005	01:30	443.797	23.993
87-07I	10/2/2005	01:45	443.802	23.988
87-07I	10/2/2005	02:00	443.807	23.983

Well ID	Measurement Date	Measurement Time	Water Level Elev	Water Level Depth
87-07I	10/2/2005	02:15	443.816	23.974
87-07I	10/2/2005	02:30	443.822	23.968
87-07I	10/2/2005	02:45	443.833	23.957
87-07I	10/2/2005	03:00	443.8	23.99
87-07I	10/2/2005	03:15	443.773	24.017
87-07I	10/2/2005	03:30	443.791	23.999
87-07I	10/2/2005	03:45	443.806	23.984
87-07I	10/2/2005	04:00	443.815	23.975
87-07I	10/2/2005	04:15	443.82	23.97
87-07I	10/2/2005	04:30	443.829	23.961
87-07I	10/2/2005	04:45	443.833	23.957
87-07I	10/2/2005	05:00	443.836	23.954
87-07I	10/2/2005	05:15	443.836	23.954
87-07I	10/2/2005	05:30	443.84	23.95
87-07I	10/2/2005	05:45	443.84	23.95
87-07I	10/2/2005	06:00	443.842	23.948
87-07I	10/2/2005	06:15	443.84	23.95
87-07I	10/2/2005	06:30	443.76	24.03
87-07I	10/2/2005	06:45	443.786	24.004
87-07I	10/2/2005	07:00	443.795	23.995
87-07I	10/2/2005	07:15	443.797	23.993
87-07I	10/2/2005	07:30	443.797	23.993
87-07I	10/2/2005	07:45	443.797	23.993
87-07I	10/2/2005	08:00	443.795	23.995
87-07I	10/2/2005	08:15	443.795	23.995
87-07I	10/2/2005	08:30	443.795	23.995
87-07I	10/2/2005	08:45	443.793	23.997
87-07I	10/2/2005	09:00	443.793	23.997
87-07I	10/2/2005	09:15	443.789	24.001
87-07I	10/2/2005	09:30	443.788	24.002
87-07I	10/2/2005	09:45	443.786	24.004
87-07I	10/2/2005	10:00	443.724	24.066
87-07I	10/2/2005	10:15	443.73	24.06
87-07I	10/2/2005	10:30	443.744	24.046
87-07I	10/2/2005	10:45	443.753	24.037
87-07I	10/2/2005	11:00	443.759	24.031
87-07I	10/2/2005	11:15	443.764	24.026
87-07I	10/2/2005	11:30	443.77	24.02
87-07I	10/2/2005	11:45	443.775	24.015
87-07I	10/2/2005	12:00	443.782	24.008
87-07I	10/2/2005	12:15	443.786	24.004
87-07I	10/2/2005	12:30	443.793	23.997
87-07I	10/2/2005	12:45	443.798	23.992
87-07I	10/2/2005	13:00	443.806	23.984
87-07I	10/2/2005	13:15	443.811	23.979
87-07I	10/2/2005	13:30	443.751	24.039
87-07I	10/2/2005	13:45	443.779	24.011
87-07I	10/2/2005	14:00	443.791	23.999
87-07I	10/2/2005	14:15	443.8	23.99
87-07I	10/2/2005	14:30	443.815	23.975

Well ID	Measurement Date	Measurement Time	Water Level Elev	Water Level Depth
87-07I	10/2/2005	14:45	443.822	23.968
87-07I	10/2/2005	15:00	443.829	23.961
87-07I	10/2/2005	15:15	443.836	23.954
87-07I	10/2/2005	15:30	443.844	23.946
87-07I	10/2/2005	15:45	443.849	23.941
87-07I	10/2/2005	16:00	443.853	23.937
87-07I	10/2/2005	16:15	443.856	23.934
87-07I	10/2/2005	16:30	443.833	23.957
87-07I	10/2/2005	16:45	443.795	23.995
87-07I	10/2/2005	17:00	443.815	23.975
87-07I	10/2/2005	17:15	443.826	23.964
87-07I	10/2/2005	17:30	443.831	23.959
87-07I	10/2/2005	17:45	443.836	23.954
87-07I	10/2/2005	18:00	443.838	23.952
87-07I	10/2/2005	18:15	443.838	23.952
87-07I	10/2/2005	18:30	443.842	23.948
87-07I	10/2/2005	18:45	443.842	23.948
87-07I	10/2/2005	19:00	443.842	23.948
87-07I	10/2/2005	19:15	443.84	23.95
87-07I	10/2/2005	19:30	443.838	23.952
87-07I	10/2/2005	19:45	443.833	23.957
87-07I	10/2/2005	20:00	443.755	24.035
87-07I	10/2/2005	20:15	443.777	24.013
87-07I	10/2/2005	20:30	443.784	24.006
87-07I	10/2/2005	20:45	443.784	24.006
87-07I	10/2/2005	21:00	443.788	24.002
87-07I	10/2/2005	21:15	443.788	24.002
87-07I	10/2/2005	21:30	443.791	23.999
87-07I	10/2/2005	21:45	443.789	24.001
87-07I	10/2/2005	22:00	443.789	24.001
87-07I	10/2/2005	22:15	443.788	24.002
87-07I	10/2/2005	22:30	443.789	24.001
87-07I	10/2/2005	22:45	443.753	24.037
87-07I	10/2/2005	23:00	443.719	24.071
87-07I	10/2/2005	23:15	443.737	24.053
87-07I	10/2/2005	23:30	443.748	24.042
87-07I	10/2/2005	23:45	443.757	24.033
87-07I	10/3/2005	00:00	443.764	24.026
87-07I	10/3/2005	00:15	443.771	24.019
87-07I	10/3/2005	00:30	443.779	24.011
87-07I	10/3/2005	00:45	443.779	24.011
87-07I	10/3/2005	01:00	443.713	24.077
87-07I	10/3/2005	01:15	443.737	24.053
87-07I	10/3/2005	01:30	443.755	24.035
87-07I	10/3/2005	01:45	443.766	24.024
87-07I	10/3/2005	02:00	443.773	24.017
87-07I	10/3/2005	02:15	443.782	24.008
87-07I	10/3/2005	02:30	443.791	23.999
87-07I	10/3/2005	02:45	443.715	24.075
87-07I	10/3/2005	03:00	443.751	24.039

Well ID	Measurement Date	Measurement Time	Water Level Elev	Water Level Depth
87-07I	10/3/2005	03:15	443.771	24.019
87-07I	10/3/2005	03:30	443.786	24.004
87-07I	10/3/2005	03:45	443.793	23.997
87-07I	10/3/2005	04:00	443.802	23.988
87-07I	10/3/2005	04:15	443.811	23.979
87-07I	10/3/2005	04:30	443.733	24.057
87-07I	10/3/2005	04:45	443.76	24.03
87-07I	10/3/2005	05:00	443.775	24.015
87-07I	10/3/2005	05:15	443.786	24.004
87-07I	10/3/2005	05:30	443.795	23.995
87-07I	10/3/2005	05:45	443.8	23.99
87-07I	10/3/2005	06:00	443.806	23.984
87-07I	10/3/2005	06:15	443.759	24.031
87-07I	10/3/2005	06:30	443.692	24.098
87-07I	10/3/2005	06:45	443.726	24.064
87-07I	10/3/2005	07:00	443.741	24.049
87-07I	10/3/2005	07:15	443.661	24.129
87-07I	10/3/2005	07:30	443.692	24.098
87-07I	10/3/2005	07:45	443.708	24.082
87-07I	10/3/2005	08:00	443.659	24.131
87-07I	10/3/2005	08:15	443.665	24.125
87-07I	10/3/2005	08:30	443.685	24.105
87-07I	10/3/2005	08:45	443.695	24.095
87-07I	10/3/2005	08:55	443.76	24.03
87-07I	10/3/2005	09:00	443.707	24.083
87-07I	10/3/2005	09:15	443.712	24.078
87-07I	10/3/2005	09:30	443.636	24.154
87-07I	10/3/2005	09:45	443.666	24.124
87-07I	10/3/2005	10:00	443.679	24.111
87-07I	10/3/2005	10:15	443.657	24.133
87-07I	10/3/2005	10:30	443.618	24.172
87-07I	10/3/2005	10:45	443.645	24.145
87-07I	10/3/2005	11:00	443.661	24.129
87-07I	10/3/2005	11:15	443.674	24.116
87-07I	10/3/2005	11:30	443.592	24.198
87-07I	10/3/2005	11:45	443.634	24.156
87-07I	10/3/2005	12:00	443.656	24.134
87-07I	10/3/2005	12:15	443.672	24.118
87-07I	10/3/2005	12:30	443.612	24.178
87-07I	10/3/2005	12:45	443.638	24.152
87-07I	10/3/2005	13:00	443.661	24.129
87-07I	10/3/2005	13:15	443.679	24.111
87-07I	10/3/2005	13:30	443.697	24.093
87-07I	10/3/2005	13:45	443.618	24.172
87-07I	10/3/2005	14:00	443.666	24.124
87-07I	10/3/2005	14:15	443.618	24.172
87-07I	10/3/2005	14:30	443.652	24.138
87-07I	10/3/2005	14:45	443.677	24.113
87-07I	10/3/2005	15:00	443.697	24.093
87-07I	10/3/2005	15:15	443.674	24.116

Well ID	Measurement Date	Measurement Time	Water Level Elev	Water Level Depth
87-07I	10/3/2005	15:30	443.67	24.12
87-07I	10/3/2005	15:45	443.694	24.096
87-07I	10/3/2005	16:00	443.712	24.078
87-07I	10/3/2005	16:15	443.723	24.067
87-07I	10/3/2005	16:30	443.735	24.055
87-07I	10/3/2005	16:45	443.674	24.116
87-07I	10/3/2005	17:00	443.69	24.1
87-07I	10/3/2005	17:15	443.71	24.08
87-07I	10/3/2005	17:30	443.723	24.067
87-07I	10/3/2005	17:45	443.732	24.058
87-07I	10/3/2005	18:00	443.742	24.048
87-07I	10/3/2005	18:15	443.674	24.116
87-07I	10/3/2005	18:30	443.686	24.104
87-07I	10/3/2005	18:45	443.704	24.086
87-07I	10/3/2005	19:00	443.713	24.077
87-07I	10/3/2005	19:15	443.721	24.069
87-07I	10/3/2005	19:30	443.645	24.145
87-07I	10/3/2005	19:45	443.659	24.131
87-07I	10/3/2005	20:00	443.676	24.114
87-07I	10/3/2005	20:15	443.683	24.107
87-07I	10/3/2005	20:30	443.688	24.102
87-07I	10/3/2005	20:45	443.69	24.1
87-07I	10/3/2005	21:00	443.694	24.096
87-07I	10/3/2005	21:15	443.65	24.14
87-07I	10/3/2005	21:30	443.625	24.165
87-07I	10/3/2005	21:45	443.647	24.143
87-07I	10/3/2005	22:00	443.657	24.133
87-07I	10/3/2005	22:15	443.666	24.124
87-07I	10/3/2005	22:30	443.672	24.118
87-07I	10/3/2005	22:45	443.676	24.114
87-07I	10/3/2005	23:00	443.679	24.111
87-07I	10/3/2005	23:15	443.686	24.104
87-07I	10/3/2005	23:30	443.618	24.172
87-07I	10/3/2005	23:45	443.638	24.152
87-07I	10/4/2005	00:00	443.656	24.134
87-07I	10/4/2005	00:15	443.668	24.122
87-07I	10/4/2005	00:30	443.677	24.113
87-07I	10/4/2005	00:45	443.683	24.107
87-07I	10/4/2005	01:00	443.694	24.096
87-07I	10/4/2005	01:15	443.703	24.087
87-07I	10/4/2005	01:30	443.621	24.169
87-07I	10/4/2005	01:45	443.661	24.129
87-07I	10/4/2005	02:00	443.679	24.111
87-07I	10/4/2005	02:15	443.694	24.096
87-07I	10/4/2005	02:30	443.706	24.084
87-07I	10/4/2005	02:45	443.721	24.069
87-07I	10/4/2005	03:00	443.629	24.161
87-07I	10/4/2005	03:15	443.676	24.114
87-07I	10/4/2005	03:30	443.695	24.095
87-07I	10/4/2005	03:45	443.708	24.082

Well ID	Measurement Date	Measurement Time	Water Level Elev	Water Level Depth
87-07I	10/4/2005	04:00	443.721	24.069
87-07I	10/4/2005	04:15	443.732	24.058
87-07I	10/4/2005	04:30	443.69	24.1
87-07I	10/4/2005	04:45	443.688	24.102
87-07I	10/4/2005	05:00	443.706	24.084
87-07I	10/4/2005	05:15	443.723	24.067
87-07I	10/4/2005	05:30	443.733	24.057
87-07I	10/4/2005	05:45	443.742	24.048
87-07I	10/4/2005	06:00	443.748	24.042
87-07I	10/4/2005	06:15	443.697	24.093
87-07I	10/4/2005	06:30	443.674	24.116
87-07I	10/4/2005	06:45	443.697	24.093
87-07I	10/4/2005	07:00	443.712	24.078
87-07I	10/4/2005	07:15	443.639	24.151
87-07I	10/4/2005	07:30	443.619	24.171
87-07I	10/4/2005	07:45	443.648	24.142
87-07I	10/4/2005	08:00	443.663	24.127
87-07I	10/4/2005	08:15	443.674	24.116
87-07I	10/4/2005	08:30	443.648	24.142
87-07I	10/4/2005	08:45	443.609	24.181
87-07I	10/4/2005	09:00	443.632	24.158
87-07I	10/4/2005	09:15	443.645	24.145
87-07I	10/4/2005	09:30	443.654	24.136
87-07I	10/4/2005	09:45	443.616	24.174
87-07I	10/4/2005	10:00	443.582	24.208
87-07I	10/4/2005	10:15	443.607	24.183
87-07I	10/4/2005	10:30	443.623	24.167
87-07I	10/4/2005	10:45	443.58	24.21
87-07I	10/4/2005	11:00	443.582	24.208
87-07I	10/4/2005	11:15	443.603	24.187
87-07I	10/4/2005	11:30	443.621	24.169
87-07I	10/4/2005	11:45	443.621	24.169
87-07I	10/4/2005	12:00	443.569	24.221
87-07I	10/4/2005	12:15	443.6	24.19
87-07I	10/4/2005	12:30	443.619	24.171
87-07I	10/4/2005	12:45	443.636	24.154
87-07I	10/4/2005	13:00	443.574	24.216
87-07I	10/4/2005	13:15	443.598	24.192
87-07I	10/4/2005	13:30	443.623	24.167
87-07I	10/4/2005	13:45	443.645	24.145
87-07I	10/4/2005	14:00	443.582	24.208
87-07I	10/4/2005	14:15	443.614	24.176
87-07I	10/4/2005	14:30	443.638	24.152
87-07I	10/4/2005	14:45	443.583	24.207
87-07I	10/4/2005	15:00	443.618	24.172
87-07I	10/4/2005	15:15	443.639	24.151
87-07I	10/4/2005	15:30	443.657	24.133
87-07I	10/4/2005	15:45	443.632	24.158
87-07I	10/4/2005	16:00	443.623	24.167
87-07I	10/4/2005	16:15	443.65	24.14

Well ID	Measurement Date	Measurement Time	Water Level Elev	Water Level Depth
87-07I	10/4/2005	16:30	443.666	24.124
87-07I	10/4/2005	16:45	443.679	24.111
87-07I	10/4/2005	17:00	443.688	24.102
87-07I	10/4/2005	17:15	443.638	24.152
87-07I	10/4/2005	17:30	443.639	24.151
87-07I	10/4/2005	17:45	443.661	24.129
87-07I	10/4/2005	18:00	443.674	24.116
87-07I	10/4/2005	18:15	443.685	24.105
87-07I	10/4/2005	18:30	443.692	24.098
87-07I	10/4/2005	18:45	443.699	24.091
87-07I	10/4/2005	19:00	443.629	24.161
87-07I	10/4/2005	19:15	443.656	24.134
87-07I	10/4/2005	19:30	443.666	24.124
87-07I	10/4/2005	19:45	443.676	24.114
87-07I	10/4/2005	20:00	443.681	24.109
87-07I	10/4/2005	20:15	443.683	24.107
87-07I	10/4/2005	20:30	443.686	24.104
87-07I	10/4/2005	20:45	443.61	24.18
87-07I	10/4/2005	21:00	443.632	24.158
87-07I	10/4/2005	21:15	443.645	24.145
87-07I	10/4/2005	21:30	443.652	24.138
87-07I	10/4/2005	21:45	443.657	24.133
87-07I	10/4/2005	22:00	443.661	24.129
87-07I	10/4/2005	22:15	443.663	24.127
87-07I	10/4/2005	22:30	443.58	24.21
87-07I	10/4/2005	22:45	443.61	24.18
87-07I	10/4/2005	23:00	443.623	24.167
87-07I	10/4/2005	23:15	443.634	24.156
87-07I	10/4/2005	23:30	443.641	24.149
87-07I	10/4/2005	23:45	443.647	24.143
87-07I	10/5/2005	00:00	443.619	24.171
87-07I	10/5/2005	00:15	443.585	24.205
87-07I	10/5/2005	00:30	443.612	24.178
87-07I	10/5/2005	00:45	443.629	24.161
87-07I	10/5/2005	01:00	443.641	24.149
87-07I	10/5/2005	01:15	443.619	24.171
87-07I	10/5/2005	01:30	443.614	24.176
87-07I	10/5/2005	01:45	443.632	24.158
87-07I	10/5/2005	02:00	443.645	24.145
87-07I	10/5/2005	02:15	443.636	24.154
87-07I	10/5/2005	02:30	443.619	24.171
87-07I	10/5/2005	02:45	443.643	24.147
87-07I	10/5/2005	03:00	443.663	24.127
87-07I	10/5/2005	03:15	443.619	24.171
87-07I	10/5/2005	03:30	443.647	24.143
87-07I	10/5/2005	03:45	443.663	24.127
87-07I	10/5/2005	04:00	443.678	24.112
87-07I	10/5/2005	04:15	443.63	24.16
87-07I	10/5/2005	04:30	443.657	24.133
87-07I	10/5/2005	04:45	443.647	24.143

Well ID	Measurement Date	Measurement Time	Water Level Elev	Water Level Depth
87-07I	10/5/2005	05:00	443.634	24.156
87-07I	10/5/2005	05:15	443.656	24.134
87-07I	10/5/2005	05:30	443.668	24.122
87-07I	10/5/2005	05:45	443.683	24.107
87-07I	10/5/2005	06:00	443.612	24.178
87-07I	10/5/2005	06:15	443.65	24.14
87-07I	10/5/2005	06:30	443.665	24.125
87-07I	10/5/2005	06:45	443.598	24.192
87-07I	10/5/2005	07:00	443.63	24.16
87-07I	10/5/2005	07:15	443.648	24.142
87-07I	10/5/2005	07:30	443.656	24.134
87-07I	10/5/2005	07:45	443.665	24.125
87-07I	10/5/2005	08:00	443.61	24.18
87-07I	10/5/2005	08:15	443.634	24.156
87-07I	10/5/2005	08:30	443.643	24.147
87-07I	10/5/2005	08:45	443.652	24.138
87-07I	10/5/2005	08:55	443.69	24.1
87-07I	10/5/2005	09:00	443.659	24.131
87-07I	10/5/2005	09:15	443.601	24.189
87-07I	10/5/2005	09:30	443.627	24.163
87-07I	10/5/2005	09:45	443.638	24.152
87-07I	10/5/2005	10:00	443.645	24.145
87-07I	10/5/2005	10:15	443.598	24.192
87-07I	10/5/2005	10:30	443.618	24.172
87-07I	10/5/2005	10:45	443.629	24.161
87-07I	10/5/2005	11:00	443.598	24.192
87-07I	10/5/2005	11:15	443.601	24.189
87-07I	10/5/2005	11:30	443.618	24.172
87-07I	10/5/2005	11:45	443.63	24.16
87-07I	10/5/2005	12:00	443.582	24.208
87-07I	10/5/2005	12:15	443.607	24.183
87-07I	10/5/2005	12:30	443.622	24.168
87-07I	10/5/2005	12:45	443.634	24.156
87-07I	10/5/2005	13:00	443.585	24.205
87-07I	10/5/2005	13:15	443.612	24.178
87-07I	10/5/2005	13:30	443.601	24.189
87-07I	10/5/2005	13:45	443.544	24.246
87-07I	10/5/2005	14:00	443.587	24.203
87-07I	10/5/2005	14:15	443.504	24.286
87-07I	10/5/2005	14:30	443.553	24.237
87-07I	10/5/2005	14:45	443.583	24.207
87-07I	10/5/2005	15:00	443.605	24.185
87-07I	10/5/2005	15:15	443.548	24.242
87-07I	10/5/2005	15:30	443.589	24.201
87-07I	10/5/2005	15:45	443.614	24.176
87-07I	10/5/2005	16:00	443.632	24.158
87-07I	10/5/2005	16:15	443.629	24.161
87-07I	10/5/2005	16:30	443.614	24.176
87-07I	10/5/2005	16:45	443.636	24.154
87-07I	10/5/2005	17:00	443.648	24.142

Well ID	Measurement Date	Measurement Time	Water Level Elev	Water Level Depth
87-07I	10/5/2005	17:15	443.656	24.134
87-07I	10/5/2005	17:30	443.614	24.176
87-07I	10/5/2005	17:45	443.634	24.156
87-07I	10/5/2005	18:00	443.648	24.142
87-07I	10/5/2005	18:15	443.591	24.199
87-07I	10/5/2005	18:30	443.616	24.174
87-07I	10/5/2005	18:45	443.634	24.156
87-07I	10/5/2005	19:00	443.648	24.142
87-07I	10/5/2005	19:15	443.656	24.134
87-07I	10/5/2005	19:30	443.65	24.14
87-07I	10/5/2005	19:45	443.612	24.178
87-07I	10/5/2005	20:00	443.629	24.161
87-07I	10/5/2005	20:15	443.639	24.151
87-07I	10/5/2005	20:30	443.645	24.145
87-07I	10/5/2005	20:45	443.61	24.18
87-07I	10/5/2005	21:00	443.605	24.185
87-07I	10/5/2005	21:15	443.616	24.174
87-07I	10/5/2005	21:30	443.623	24.167
87-07I	10/5/2005	21:45	443.629	24.161
87-07I	10/5/2005	22:00	443.607	24.183
87-07I	10/5/2005	22:15	443.589	24.201
87-07I	10/5/2005	22:30	443.607	24.183
87-07I	10/5/2005	22:45	443.616	24.174
87-07I	10/5/2005	23:00	443.621	24.169
87-07I	10/5/2005	23:15	443.61	24.18
87-07I	10/5/2005	23:30	443.582	24.208
87-07I	10/5/2005	23:45	443.598	24.192
87-07I	10/6/2005	00:00	443.61	24.18
87-07I	10/6/2005	00:15	443.619	24.171
87-07I	10/6/2005	00:30	443.623	24.167
87-07I	10/6/2005	00:45	443.632	24.158
87-07I	10/6/2005	01:00	443.639	24.151
87-07I	10/6/2005	01:15	443.605	24.185
87-07I	10/6/2005	01:30	443.587	24.203
87-07I	10/6/2005	01:45	443.605	24.185
87-07I	10/6/2005	02:00	443.618	24.172
87-07I	10/6/2005	02:15	443.629	24.161
87-07I	10/6/2005	02:30	443.641	24.149
87-07I	10/6/2005	02:45	443.583	24.207
87-07I	10/6/2005	03:00	443.591	24.199
87-07I	10/6/2005	03:15	443.612	24.178
87-07I	10/6/2005	03:30	443.629	24.161
87-07I	10/6/2005	03:45	443.643	24.147
87-07I	10/6/2005	04:00	443.654	24.136
87-07I	10/6/2005	04:15	443.665	24.125
87-07I	10/6/2005	04:30	443.674	24.116
87-07I	10/6/2005	04:45	443.614	24.176
87-07I	10/6/2005	05:00	443.643	24.147
87-07I	10/6/2005	05:15	443.657	24.133
87-07I	10/6/2005	05:30	443.672	24.118

Well ID	Measurement Date	Measurement Time	Water Level Elev	Water Level Depth
87-07I	10/6/2005	05:45	443.683	24.107
87-07I	10/6/2005	06:00	443.69	24.1
87-07I	10/6/2005	06:15	443.695	24.095
87-07I	10/6/2005	06:30	443.645	24.145
87-07I	10/6/2005	06:45	443.641	24.149
87-07I	10/6/2005	07:00	443.585	24.205
87-07I	10/6/2005	07:15	443.612	24.178
87-07I	10/6/2005	07:30	443.632	24.158
87-07I	10/6/2005	07:45	443.61	24.18
87-07I	10/6/2005	08:00	443.563	24.227
87-07I	10/6/2005	08:15	443.596	24.194
87-07I	10/6/2005	08:30	443.614	24.176
87-07I	10/6/2005	08:45	443.627	24.163
87-07I	10/6/2005	09:00	443.638	24.152
87-07I	10/6/2005	09:15	443.574	24.216
87-07I	10/6/2005	09:30	443.582	24.208
87-07I	10/6/2005	09:45	443.601	24.189
87-07I	10/6/2005	10:00	443.612	24.178
87-07I	10/6/2005	10:15	443.623	24.167
87-07I	10/6/2005	10:30	443.578	24.212
87-07I	10/6/2005	10:45	443.571	24.219
87-07I	10/6/2005	11:00	443.591	24.199
87-07I	10/6/2005	11:15	443.605	24.185
87-07I	10/6/2005	11:30	443.545	24.245
87-07I	10/6/2005	11:45	443.576	24.214
87-07I	10/6/2005	12:00	443.591	24.199
87-07I	10/6/2005	12:15	443.605	24.185
87-07I	10/6/2005	12:30	443.616	24.174
87-07I	10/6/2005	12:45	443.585	24.205
87-07I	10/6/2005	13:00	443.565	24.225
87-07I	10/6/2005	13:15	443.594	24.196
87-07I	10/6/2005	13:30	443.61	24.18
87-07I	10/6/2005	13:45	443.625	24.165
87-07I	10/6/2005	14:00	443.639	24.151
87-07I	10/6/2005	14:15	443.538	24.252
87-07I	10/6/2005	14:30	443.576	24.214
87-07I	10/6/2005	14:45	443.601	24.189
87-07I	10/6/2005	15:00	443.585	24.205
87-07I	10/6/2005	15:15	443.582	24.208
87-07I	10/6/2005	15:30	443.607	24.183
87-07I	10/6/2005	15:45	443.623	24.167
87-07I	10/6/2005	16:00	443.605	24.185
87-07I	10/6/2005	16:15	443.582	24.208
87-07I	10/6/2005	16:30	443.61	24.18
87-07I	10/6/2005	16:45	443.625	24.165
87-07I	10/6/2005	17:00	443.64	24.15
87-07I	10/6/2005	17:15	443.652	24.138
87-07I	10/6/2005	17:30	443.576	24.214
87-07I	10/6/2005	17:45	443.614	24.176
87-07I	10/6/2005	18:00	443.632	24.158

Well ID	Measurement Date	Measurement Time	Water Level Elev	Water Level Depth
87-07I	10/6/2005	18:15	443.647	24.143
87-07I	10/6/2005	18:30	443.656	24.134
87-07I	10/6/2005	18:45	443.663	24.127
87-07I	10/6/2005	19:00	443.668	24.122
87-07I	10/6/2005	19:15	443.592	24.198
87-07I	10/6/2005	19:30	443.627	24.163
87-07I	10/6/2005	19:45	443.639	24.151
87-07I	10/6/2005	20:00	443.648	24.142
87-07I	10/6/2005	20:15	443.652	24.138
87-07I	10/6/2005	20:30	443.657	24.133
87-07I	10/6/2005	20:45	443.659	24.131
87-07I	10/6/2005	21:00	443.661	24.129
87-07I	10/6/2005	21:15	443.661	24.129
87-07I	10/6/2005	21:30	443.665	24.125
87-07I	10/6/2005	21:45	443.665	24.125
87-07I	10/6/2005	22:00	443.666	24.124
87-07I	10/6/2005	22:15	443.667	24.123
87-07I	10/6/2005	22:30	443.589	24.201
87-07I	10/6/2005	22:45	443.614	24.176
87-07I	10/6/2005	23:00	443.625	24.165
87-07I	10/6/2005	23:15	443.63	24.16
87-07I	10/6/2005	23:30	443.636	24.154
87-07I	10/6/2005	23:45	443.639	24.151
87-07I	10/7/2005	00:00	443.641	24.149
87-07I	10/7/2005	00:15	443.645	24.145
87-07I	10/7/2005	00:30	443.648	24.142
87-07I	10/7/2005	00:45	443.648	24.142
87-07I	10/7/2005	01:00	443.58	24.21
87-07I	10/7/2005	01:15	443.603	24.187
87-07I	10/7/2005	01:30	443.618	24.172
87-07I	10/7/2005	01:45	443.629	24.161
87-07I	10/7/2005	02:00	443.636	24.154
87-07I	10/7/2005	02:15	443.645	24.145
87-07I	10/7/2005	02:30	443.619	24.171
87-07I	10/7/2005	02:45	443.6	24.19
87-07I	10/7/2005	03:00	443.623	24.167
87-07I	10/7/2005	03:15	443.638	24.152
87-07I	10/7/2005	03:30	443.648	24.142
87-07I	10/7/2005	03:45	443.659	24.131
87-07I	10/7/2005	04:00	443.603	24.187
87-07I	10/7/2005	04:15	443.612	24.178
87-07I	10/7/2005	04:30	443.632	24.158
87-07I	10/7/2005	04:45	443.648	24.142
87-07I	10/7/2005	05:00	443.665	24.125
87-07I	10/7/2005	05:15	443.676	24.114
87-07I	10/7/2005	05:30	443.676	24.114
87-07I	10/7/2005	05:45	443.625	24.165
87-07I	10/7/2005	06:00	443.648	24.142
87-07I	10/7/2005	06:15	443.665	24.125
87-07I	10/7/2005	06:30	443.676	24.114

Well ID	Measurement Date	Measurement Time	Water Level Elev	Water Level Depth
87-07I	10/7/2005	06:45	443.683	24.107
87-07I	10/7/2005	07:00	443.694	24.096
87-07I	10/7/2005	07:15	443.703	24.087
87-07I	10/7/2005	07:30	443.652	24.138
87-07I	10/7/2005	07:45	443.654	24.136
87-07I	10/7/2005	08:00	443.674	24.116
87-07I	10/7/2005	08:15	443.681	24.109
87-07I	10/7/2005	08:30	443.69	24.1
87-07I	10/7/2005	08:45	443.695	24.095
87-07I	10/7/2005	09:00	443.704	24.086
87-07I	10/7/2005	09:15	443.708	24.082
87-07I	10/7/2005	09:30	443.712	24.078
87-07I	10/7/2005	09:45	443.701	24.089
87-07I	10/7/2005	10:00	443.657	24.133
87-07I	10/7/2005	10:15	443.677	24.113
87-07I	10/7/2005	10:30	443.688	24.102
87-07I	10/7/2005	10:45	443.699	24.091
87-07I	10/7/2005	11:00	443.707	24.083
87-07I	10/7/2005	11:15	443.712	24.078
87-07I	10/7/2005	11:30	443.717	24.073
87-07I	10/7/2005	11:45	443.654	24.136
87-07I	10/7/2005	12:00	443.679	24.111
87-07I	10/7/2005	12:15	443.692	24.098
87-07I	10/7/2005	12:30	443.703	24.087
87-07I	10/7/2005	12:45	443.721	24.069
87-07I	10/7/2005	13:00	443.728	24.062
87-07I	10/7/2005	13:15	443.739	24.051
87-07I	10/7/2005	13:30	443.752	24.038
87-07I	10/7/2005	13:45	443.764	24.026
87-07I	10/7/2005	14:00	443.768	24.022
87-07I	10/7/2005	14:15	443.734	24.056
87-07I	10/7/2005	14:30	443.717	24.073
87-07I	10/7/2005	14:45	443.737	24.053
87-07I	10/7/2005	15:00	443.75	24.04
87-07I	10/7/2005	15:15	443.761	24.029
87-07I	10/7/2005	15:30	443.768	24.022
87-07I	10/7/2005	15:45	443.771	24.019
87-07I	10/7/2005	16:00	443.777	24.013
87-07I	10/7/2005	16:15	443.784	24.006
87-07I	10/7/2005	16:30	443.792	23.998
87-07I	10/7/2005	16:45	443.797	23.993
87-07I	10/7/2005	17:00	443.8	23.99
87-07I	10/7/2005	17:15	443.713	24.077
87-07I	10/7/2005	17:30	443.754	24.036
87-07I	10/7/2005	17:45	443.77	24.02
87-07I	10/7/2005	18:00	443.779	24.011
87-07I	10/7/2005	18:15	443.788	24.002
87-07I	10/7/2005	18:30	443.793	23.997
87-07I	10/7/2005	18:45	443.798	23.992
87-07I	10/7/2005	19:00	443.802	23.988

Well ID	Measurement Date	Measurement Time	Water Level Elev	Water Level Depth
87-07I	10/7/2005	19:15	443.708	24.082
87-07I	10/7/2005	19:30	443.748	24.042
87-07I	10/7/2005	19:45	443.762	24.028
87-07I	10/7/2005	20:00	443.775	24.015
87-07I	10/7/2005	20:15	443.782	24.008
87-07I	10/7/2005	20:30	443.789	24.001
87-07I	10/7/2005	20:45	443.797	23.993
87-07I	10/7/2005	21:00	443.723	24.067
87-07I	10/7/2005	21:15	443.739	24.051
87-07I	10/7/2005	21:30	443.751	24.039
87-07I	10/7/2005	21:45	443.762	24.028
87-07I	10/7/2005	22:00	443.771	24.019
87-07I	10/7/2005	22:15	443.775	24.015
87-07I	10/7/2005	22:30	443.78	24.01
87-07I	10/7/2005	22:45	443.786	24.004
87-07I	10/7/2005	23:00	443.8	23.99
87-07I	10/7/2005	23:15	443.806	23.984
87-07I	10/7/2005	23:30	443.811	23.979
87-07I	10/7/2005	23:45	443.82	23.97
87-07I	10/8/2005	00:00	443.82	23.97
87-07I	10/8/2005	00:15	443.833	23.957
87-07I	10/8/2005	00:30	443.845	23.945
87-07I	10/8/2005	00:45	443.853	23.937
87-07I	10/8/2005	01:00	443.851	23.939
87-07I	10/8/2005	01:15	443.849	23.941
87-07I	10/8/2005	01:30	443.885	23.905
87-07I	10/8/2005	01:45	443.883	23.907
87-07I	10/8/2005	02:00	443.849	23.941
87-07I	10/8/2005	02:15	443.882	23.908
87-07I	10/8/2005	02:30	443.909	23.881
87-07I	10/8/2005	02:45	443.939	23.851
87-07I	10/8/2005	03:00	443.963	23.827
87-07I	10/8/2005	03:15	443.981	23.809
87-07I	10/8/2005	03:30	444.012	23.778
87-07I	10/8/2005	03:45	444.037	23.753
87-07I	10/8/2005	04:00	444.055	23.735
87-07I	10/8/2005	04:15	444.068	23.722
87-07I	10/8/2005	04:30	444.08	23.71
87-07I	10/8/2005	04:45	444.091	23.699
87-07I	10/8/2005	05:00	444.107	23.683
87-07I	10/8/2005	05:15	444.122	23.668
87-07I	10/8/2005	05:30	444.135	23.655
87-07I	10/8/2005	05:45	444.142	23.648
87-07I	10/8/2005	06:00	444.153	23.637
87-07I	10/8/2005	06:15	444.185	23.605
87-07I	10/8/2005	06:30	444.203	23.587
87-07I	10/8/2005	06:45	444.194	23.596
87-07I	10/8/2005	07:00	444.23	23.56
87-07I	10/8/2005	07:15	444.268	23.522
87-07I	10/8/2005	07:30	444.308	23.482

Well ID	Measurement Date	Measurement Time	Water Level Elev	Water Level Depth
87-07I	10/8/2005	07:45	444.361	23.429
87-07I	10/8/2005	08:00	444.415	23.375
87-07I	10/8/2005	08:15	444.456	23.334
87-07I	10/8/2005	08:30	444.493	23.297
87-07I	10/8/2005	08:45	444.52	23.27
87-07I	10/8/2005	09:00	444.536	23.254
87-07I	10/8/2005	09:15	444.558	23.232
87-07I	10/8/2005	09:30	444.612	23.178
87-07I	10/8/2005	09:45	444.666	23.124
87-07I	10/8/2005	10:00	444.709	23.081
87-07I	10/8/2005	10:15	444.747	23.043
87-07I	10/8/2005	10:30	444.794	22.996
87-07I	10/8/2005	10:45	444.843	22.947
87-07I	10/8/2005	11:00	444.879	22.911
87-07I	10/8/2005	11:15	444.896	22.894
87-07I	10/8/2005	11:30	444.903	22.887
87-07I	10/8/2005	11:45	444.919	22.871
87-07I	10/8/2005	12:00	444.948	22.842
87-07I	10/8/2005	12:15	444.972	22.818
87-07I	10/8/2005	12:30	444.995	22.795
87-07I	10/8/2005	12:45	445.038	22.752
87-07I	10/8/2005	13:00	445.076	22.714
87-07I	10/8/2005	13:15	445.104	22.686
87-07I	10/8/2005	13:30	445.035	22.755
87-07I	10/8/2005	13:45	445.08	22.71
87-07I	10/8/2005	14:00	445.116	22.674
87-07I	10/8/2005	14:15	445.163	22.627
87-07I	10/8/2005	14:30	445.203	22.587
87-07I	10/8/2005	14:45	445.228	22.562
87-07I	10/8/2005	15:00	445.254	22.536
87-07I	10/8/2005	15:15	445.311	22.479
87-07I	10/8/2005	15:30	445.346	22.444
87-07I	10/8/2005	15:45	445.382	22.408
87-07I	10/8/2005	16:00	445.405	22.385
87-07I	10/8/2005	16:15	445.416	22.374
87-07I	10/8/2005	16:30	445.411	22.379
87-07I	10/8/2005	16:45	445.402	22.388
87-07I	10/8/2005	17:00	445.395	22.395
87-07I	10/8/2005	17:15	445.382	22.408
87-07I	10/8/2005	17:30	445.373	22.417
87-07I	10/8/2005	17:45	445.371	22.419
87-07I	10/8/2005	18:00	445.367	22.423
87-07I	10/8/2005	18:15	445.362	22.428
87-07I	10/8/2005	18:30	445.357	22.433
87-07I	10/8/2005	18:45	445.358	22.432
87-07I	10/8/2005	19:00	445.357	22.433
87-07I	10/8/2005	19:15	445.355	22.435
87-07I	10/8/2005	19:30	445.358	22.432
87-07I	10/8/2005	19:45	445.357	22.433
87-07I	10/8/2005	20:00	445.362	22.428

Well ID	Measurement Date	Measurement Time	Water Level Elev	Water Level Depth
87-07I	10/8/2005	20:15	445.362	22.428
87-07I	10/8/2005	20:30	445.371	22.419
87-07I	10/8/2005	20:45	445.375	22.415
87-07I	10/8/2005	21:00	445.38	22.41
87-07I	10/8/2005	21:15	445.387	22.403
87-07I	10/8/2005	21:30	445.396	22.394
87-07I	10/8/2005	21:45	445.402	22.388
87-07I	10/8/2005	22:00	445.4	22.39
87-07I	10/8/2005	22:15	445.405	22.385
87-07I	10/8/2005	22:30	445.402	22.388
87-07I	10/8/2005	22:45	445.404	22.386
87-07I	10/8/2005	23:00	445.411	22.379
87-07I	10/8/2005	23:15	445.418	22.372
87-07I	10/8/2005	23:30	445.413	22.377
87-07I	10/8/2005	23:45	445.407	22.383
87-07I	10/9/2005	00:00	445.402	22.388
87-07I	10/9/2005	00:15	445.4	22.39
87-07I	10/9/2005	00:30	445.395	22.395
87-07I	10/9/2005	00:45	445.398	22.392
87-07I	10/9/2005	01:00	445.395	22.395
87-07I	10/9/2005	01:15	445.389	22.401
87-07I	10/9/2005	01:30	445.389	22.401
87-07I	10/9/2005	01:45	445.391	22.399
87-07I	10/9/2005	02:00	445.396	22.394
87-07I	10/9/2005	02:15	445.4	22.39
87-07I	10/9/2005	02:30	445.34	22.45
87-07I	10/9/2005	02:45	445.353	22.437
87-07I	10/9/2005	03:00	445.362	22.428
87-07I	10/9/2005	03:15	445.371	22.419
87-07I	10/9/2005	03:30	445.384	22.406
87-07I	10/9/2005	03:45	445.389	22.401
87-07I	10/9/2005	04:00	445.395	22.395
87-07I	10/9/2005	04:15	445.4	22.39
87-07I	10/9/2005	04:30	445.407	22.383
87-07I	10/9/2005	04:45	445.413	22.377
87-07I	10/9/2005	05:00	445.417	22.373
87-07I	10/9/2005	05:15	445.422	22.368
87-07I	10/9/2005	05:30	445.425	22.365
87-07I	10/9/2005	05:45	445.434	22.356
87-07I	10/9/2005	06:00	445.438	22.352
87-07I	10/9/2005	06:15	445.443	22.347
87-07I	10/9/2005	06:30	445.447	22.343
87-07I	10/9/2005	06:45	445.449	22.341
87-07I	10/9/2005	07:00	445.452	22.338
87-07I	10/9/2005	07:15	445.367	22.423
87-07I	10/9/2005	07:30	445.405	22.385
87-07I	10/9/2005	07:45	445.42	22.37
87-07I	10/9/2005	08:00	445.429	22.361
87-07I	10/9/2005	08:15	445.433	22.357
87-07I	10/9/2005	08:30	445.438	22.352

Well ID	Measurement Date	Measurement Time	Water Level Elev	Water Level Depth
87-07I	10/9/2005	08:45	445.442	22.348
87-07I	10/9/2005	09:00	445.451	22.339
87-07I	10/9/2005	09:15	445.456	22.334
87-07I	10/9/2005	09:30	445.463	22.327
87-07I	10/9/2005	09:45	445.465	22.325
87-07I	10/9/2005	10:00	445.469	22.321
87-07I	10/9/2005	10:15	445.469	22.321
87-07I	10/9/2005	10:30	445.473	22.317
87-07I	10/9/2005	10:45	445.476	22.314
87-07I	10/9/2005	11:00	445.48	22.31
87-07I	10/9/2005	11:15	445.487	22.303
87-07I	10/9/2005	11:30	445.487	22.303
87-07I	10/9/2005	11:45	445.49	22.3
87-07I	10/9/2005	12:00	445.494	22.296
87-07I	10/9/2005	12:15	445.501	22.289
87-07I	10/9/2005	12:30	445.505	22.285
87-07I	10/9/2005	12:45	445.507	22.283
87-07I	10/9/2005	13:00	445.512	22.278
87-07I	10/9/2005	13:15	445.518	22.272
87-07I	10/9/2005	13:30	445.521	22.269
87-07I	10/9/2005	13:45	445.445	22.345
87-07I	10/9/2005	14:00	445.483	22.307
87-07I	10/9/2005	14:15	445.498	22.292
87-07I	10/9/2005	14:30	445.51	22.28
87-07I	10/9/2005	14:45	445.514	22.276
87-07I	10/9/2005	15:00	445.521	22.269
87-07I	10/9/2005	15:15	445.525	22.265
87-07I	10/9/2005	15:30	445.53	22.26
87-07I	10/9/2005	15:45	445.536	22.254
87-07I	10/9/2005	16:00	445.539	22.251
87-07I	10/9/2005	16:15	445.545	22.245
87-07I	10/9/2005	16:30	445.55	22.24
87-07I	10/9/2005	16:45	445.552	22.238
87-07I	10/9/2005	17:00	445.552	22.238
87-07I	10/9/2005	17:15	445.552	22.238
87-07I	10/9/2005	17:30	445.554	22.236
87-07I	10/9/2005	17:45	445.554	22.236
87-07I	10/9/2005	18:00	445.472	22.318
87-07I	10/9/2005	18:15	445.499	22.291
87-07I	10/9/2005	18:30	445.514	22.276
87-07I	10/9/2005	18:45	445.525	22.265
87-07I	10/9/2005	19:00	445.53	22.26
87-07I	10/9/2005	19:15	445.536	22.254
87-07I	10/9/2005	19:30	445.537	22.253
87-07I	10/9/2005	19:45	445.541	22.249
87-07I	10/9/2005	20:00	445.541	22.249
87-07I	10/9/2005	20:15	445.546	22.244
87-07I	10/9/2005	20:30	445.55	22.24
87-07I	10/9/2005	20:45	445.556	22.234
87-07I	10/9/2005	21:00	445.561	22.229

Well ID	Measurement Date	Measurement Time	Water Level Elev	Water Level Depth
87-07I	10/9/2005	21:15	445.559	22.231
87-07I	10/9/2005	21:30	445.563	22.227
87-07I	10/9/2005	21:45	445.563	22.227
87-07I	10/9/2005	22:00	445.563	22.227
87-07I	10/9/2005	22:15	445.566	22.224
87-07I	10/9/2005	22:30	445.569	22.221
87-07I	10/9/2005	22:45	445.498	22.292
87-07I	10/9/2005	23:00	445.522	22.268
87-07I	10/9/2005	23:15	445.528	22.262
87-07I	10/9/2005	23:30	445.539	22.251
87-07I	10/9/2005	23:45	445.545	22.245
87-07I	10/10/2005	00:00	445.548	22.242
87-07I	10/10/2005	00:15	445.552	22.238
87-07I	10/10/2005	00:30	445.557	22.233
87-07I	10/10/2005	00:45	445.561	22.229
87-07I	10/10/2005	01:00	445.563	22.227
87-07I	10/10/2005	01:15	445.569	22.221
87-07I	10/10/2005	01:30	445.569	22.221
87-07I	10/10/2005	01:45	445.536	22.254
87-07I	10/10/2005	02:00	445.501	22.289
87-07I	10/10/2005	02:15	445.519	22.271
87-07I	10/10/2005	02:30	445.532	22.258
87-07I	10/10/2005	02:45	445.541	22.249
87-07I	10/10/2005	03:00	445.55	22.24
87-07I	10/10/2005	03:15	445.557	22.233
87-07I	10/10/2005	03:30	445.561	22.229
87-07I	10/10/2005	03:45	445.566	22.224
87-07I	10/10/2005	04:00	445.57	22.22
87-07I	10/10/2005	04:15	445.494	22.296
87-07I	10/10/2005	04:30	445.528	22.262
87-07I	10/10/2005	04:45	445.541	22.249
87-07I	10/10/2005	05:00	445.55	22.24
87-07I	10/10/2005	05:15	445.559	22.231
87-07I	10/10/2005	05:30	445.561	22.229
87-07I	10/10/2005	05:45	445.569	22.221
87-07I	10/10/2005	06:00	445.57	22.22
87-07I	10/10/2005	06:15	445.575	22.215
87-07I	10/10/2005	06:30	445.496	22.294
87-07I	10/10/2005	06:45	445.53	22.26
87-07I	10/10/2005	07:00	445.546	22.244
87-07I	10/10/2005	07:15	445.501	22.289
87-07I	10/10/2005	07:30	445.498	22.292
87-07I	10/10/2005	07:45	445.521	22.269
87-07I	10/10/2005	08:00	445.534	22.256
87-07I	10/10/2005	08:15	445.465	22.325
87-07I	10/10/2005	08:30	445.505	22.285
87-07I	10/10/2005	08:45	445.56	22.23
87-07I	10/10/2005	08:45	445.525	22.265
87-07I	10/10/2005	09:00	445.548	22.242
87-07I	10/10/2005	09:15	445.561	22.229

Well ID	Measurement Date	Measurement Time	Water Level Elev	Water Level Depth
87-07I	10/10/2005	09:30	445.57	22.22
87-07I	10/10/2005	09:45	445.487	22.303
87-07I	10/10/2005	10:00	445.525	22.265
87-07I	10/10/2005	10:15	445.541	22.249
87-07I	10/10/2005	10:30	445.552	22.238
87-07I	10/10/2005	10:45	445.565	22.225
87-07I	10/10/2005	11:00	445.516	22.274
87-07I	10/10/2005	11:15	445.518	22.272
87-07I	10/10/2005	11:30	445.541	22.249
87-07I	10/10/2005	11:45	445.559	22.231
87-07I	10/10/2005	12:00	445.575	22.215
87-07I	10/10/2005	12:15	445.566	22.224
87-07I	10/10/2005	12:30	445.525	22.265
87-07I	10/10/2005	12:45	445.548	22.242
87-07I	10/10/2005	13:00	445.566	22.224
87-07I	10/10/2005	13:15	445.581	22.209
87-07I	10/10/2005	13:30	445.501	22.289
87-07I	10/10/2005	13:45	445.536	22.254
87-07I	10/10/2005	14:00	445.518	22.272
87-07I	10/10/2005	14:15	445.481	22.309
87-07I	10/10/2005	14:30	445.523	22.267
87-07I	10/10/2005	14:45	445.541	22.249
87-07I	10/10/2005	15:00	445.554	22.236
87-07I	10/10/2005	15:15	445.496	22.294
87-07I	10/10/2005	15:30	445.53	22.26
87-07I	10/10/2005	15:45	445.554	22.236
87-07I	10/10/2005	16:00	445.569	22.221
87-07I	10/10/2005	16:15	445.521	22.269
87-07I	10/10/2005	16:30	445.532	22.258
87-07I	10/10/2005	16:45	445.554	22.236
87-07I	10/10/2005	17:00	445.57	22.22
87-07I	10/10/2005	17:15	445.578	22.212
87-07I	10/10/2005	17:30	445.59	22.2
87-07I	10/10/2005	17:45	445.599	22.191
87-07I	10/10/2005	18:00	445.507	22.283
87-07I	10/10/2005	18:15	445.545	22.245
87-07I	10/10/2005	18:30	445.561	22.229
87-07I	10/10/2005	18:45	445.574	22.216
87-07I	10/10/2005	19:00	445.584	22.206
87-07I	10/10/2005	19:15	445.592	22.198
87-07I	10/10/2005	19:30	445.599	22.191
87-07I	10/10/2005	19:45	445.561	22.229
87-07I	10/10/2005	20:00	445.541	22.249
87-07I	10/10/2005	20:15	445.565	22.225
87-07I	10/10/2005	20:30	445.577	22.213
87-07I	10/10/2005	20:45	445.59	22.2
87-07I	10/10/2005	21:00	445.599	22.191
87-07I	10/10/2005	21:15	445.605	22.185
87-07I	10/10/2005	21:30	445.608	22.182
87-07I	10/10/2005	21:45	445.521	22.269

Well ID	Measurement Date	Measurement Time	Water Level Elev	Water Level Depth
87-07I	10/10/2005	22:00	445.561	22.229
87-07I	10/10/2005	22:15	445.579	22.211
87-07I	10/10/2005	22:30	445.59	22.2
87-07I	10/10/2005	22:45	445.597	22.193
87-07I	10/10/2005	23:00	445.604	22.186
87-07I	10/10/2005	23:15	445.614	22.176
87-07I	10/10/2005	23:30	445.603	22.187
87-07I	10/10/2005	23:45	445.563	22.227
87-07I	10/11/2005	00:00	445.588	22.202
87-07I	10/11/2005	00:15	445.601	22.189
87-07I	10/11/2005	00:30	445.606	22.184
87-07I	10/11/2005	00:45	445.613	22.177
87-07I	10/11/2005	01:00	445.624	22.166
87-07I	10/11/2005	01:15	445.597	22.193
87-07I	10/11/2005	01:30	445.572	22.218
87-07I	10/11/2005	01:45	445.592	22.198
87-07I	10/11/2005	02:00	445.601	22.189
87-07I	10/11/2005	02:15	445.61	22.18
87-07I	10/11/2005	02:30	445.619	22.171
87-07I	10/11/2005	02:45	445.572	22.218
87-07I	10/11/2005	03:00	445.554	22.236
87-07I	10/11/2005	03:15	445.575	22.215
87-07I	10/11/2005	03:30	445.585	22.205
87-07I	10/11/2005	03:45	445.599	22.191
87-07I	10/11/2005	04:00	445.606	22.184
87-07I	10/11/2005	04:15	445.616	22.174
87-07I	10/11/2005	04:30	445.525	22.265
87-07I	10/11/2005	04:45	445.552	22.238
87-07I	10/11/2005	05:00	445.578	22.212
87-07I	10/11/2005	05:15	445.59	22.2
87-07I	10/11/2005	05:30	445.595	22.195
87-07I	10/11/2005	05:45	445.566	22.224
87-07I	10/11/2005	06:00	445.545	22.245
87-07I	10/11/2005	06:15	445.569	22.221
87-07I	10/11/2005	06:30	445.586	22.204
87-07I	10/11/2005	06:45	445.563	22.227
87-07I	10/11/2005	07:00	445.53	22.26
87-07I	10/11/2005	07:15	445.552	22.238
87-07I	10/11/2005	07:30	445.566	22.224
87-07I	10/11/2005	07:45	445.507	22.283
87-07I	10/11/2005	08:00	445.527	22.263
87-07I	10/11/2005	08:15	445.507	22.283
87-07I	10/11/2005	08:30	445.469	22.321
87-07I	10/11/2005	08:45	445.503	22.287
87-07I	10/11/2005	09:00	445.518	22.272
87-07I	10/11/2005	09:15	445.541	22.249
87-07I	10/11/2005	09:16	446.6	21.19
87-07I	10/11/2005	09:30	445.563	22.227
87-07I	10/11/2005	09:45	445.476	22.314
87-07I	10/11/2005	10:00	445.523	22.267

Well ID	Measurement Date	Measurement Time	Water Level Elev	Water Level Depth
87-07I	10/11/2005	10:15	445.53	22.26
87-07I	10/11/2005	10:30	445.521	22.269
87-07I	10/11/2005	10:37	445.58	22.21
87-07I	10/11/2005	10:45	445.431	22.359
87-07I	10/11/2005	11:00	445.411	22.379
87-07I	10/11/2005	11:15	445.398	22.392
87-07I	10/11/2005	11:30	445.293	22.497
87-07I	10/11/2005	11:41	445.38	22.41
87-07I	10/11/2005	11:45	445.311	22.479
87-07I	10/11/2005	12:00	445.304	22.486
87-07I	10/11/2005	12:15	445.293	22.497
87-07I	10/11/2005	12:30	445.277	22.513
87-07I	10/11/2005	12:45	445.17	22.62
87-07I	10/11/2005	13:00	445.172	22.618
87-07I	10/11/2005	13:15	445.17	22.62
87-07I	10/11/2005	13:24	445.2	22.59
87-07I	10/11/2005	13:30	445.158	22.632
87-07I	10/11/2005	13:45	445.053	22.737
87-07I	10/11/2005	14:00	445.066	22.724
87-07I	10/11/2005	14:15	445.019	22.771
87-07I	10/11/2005	14:25	442.78	25.01
87-07I	10/11/2005	14:30	444.982	22.808
87-07I	10/11/2005	14:45	444.988	22.802
87-07I	10/11/2005	15:00	444.988	22.802
87-07I	10/11/2005	15:15	444.979	22.811
87-07I	10/11/2005	15:17	445.01	22.78
87-07I	10/11/2005	15:30	444.896	22.894
87-07I	10/11/2005	15:45	444.903	22.887
87-07I	10/11/2005	16:00	444.899	22.891
87-07I	10/11/2005	16:15	444.809	22.981
87-07I	10/11/2005	16:30	444.827	22.963
87-07I	10/11/2005	16:45	444.823	22.967
87-07I	10/11/2005	17:00	444.818	22.972
87-07I	10/11/2005	17:15	444.809	22.981
87-07I	10/11/2005	17:30	444.791	22.999
87-07I	10/11/2005	17:45	444.697	23.093
87-07I	10/11/2005	18:00	444.711	23.079
87-07I	10/11/2005	18:15	444.708	23.082
87-07I	10/11/2005	18:30	444.697	23.093
87-07I	10/11/2005	18:45	444.686	23.104
87-07I	10/11/2005	19:00	444.675	23.115
87-07I	10/11/2005	19:15	444.608	23.182
87-07I	10/11/2005	19:19	444.62	23.17
87-07I	10/11/2005	19:30	444.596	23.194
87-07I	10/11/2005	19:45	444.599	23.191
87-07I	10/11/2005	20:00	444.594	23.196
87-07I	10/11/2005	20:15	444.588	23.202
87-07I	10/11/2005	20:30	444.576	23.214
87-07I	10/11/2005	20:45	444.565	23.225
87-07I	10/11/2005	21:00	444.552	23.238

Well ID	Measurement Date	Measurement Time	Water Level Elev	Water Level Depth
87-07I	10/11/2005	21:15	444.523	23.267
87-07I	10/11/2005	21:30	444.455	23.335
87-07I	10/11/2005	21:45	444.464	23.326
87-07I	10/11/2005	22:00	444.458	23.332
87-07I	10/11/2005	22:15	444.447	23.343
87-07I	10/11/2005	22:30	444.438	23.352
87-07I	10/11/2005	22:45	444.433	23.357
87-07I	10/11/2005	23:00	444.426	23.364
87-07I	10/11/2005	23:15	444.417	23.373
87-07I	10/11/2005	23:30	444.408	23.382
87-07I	10/11/2005	23:45	444.328	23.462
87-07I	10/12/2005	00:00	444.328	23.462
87-07I	10/12/2005	00:15	444.315	23.475
87-07I	10/12/2005	00:30	444.317	23.473
87-07I	10/12/2005	00:45	444.312	23.478
87-07I	10/12/2005	01:00	444.306	23.484
87-07I	10/12/2005	01:15	444.299	23.491
87-07I	10/12/2005	01:30	444.288	23.502
87-07I	10/12/2005	01:45	444.279	23.511
87-07I	10/12/2005	02:00	444.268	23.522
87-07I	10/12/2005	02:15	444.258	23.532
87-07I	10/12/2005	02:30	444.248	23.542
87-07I	10/12/2005	02:45	444.234	23.556
87-07I	10/12/2005	03:00	444.225	23.565
87-07I	10/12/2005	03:15	444.162	23.628
87-07I	10/12/2005	03:30	444.164	23.626
87-07I	10/12/2005	03:45	444.16	23.63
87-07I	10/12/2005	04:00	444.151	23.639
87-07I	10/12/2005	04:15	444.144	23.646
87-07I	10/12/2005	04:30	444.135	23.655
87-07I	10/12/2005	04:45	444.122	23.668
87-07I	10/12/2005	05:00	444.109	23.681
87-07I	10/12/2005	05:15	444.097	23.693
87-07I	10/12/2005	05:30	444.035	23.755
87-07I	10/12/2005	05:45	444.033	23.757
87-07I	10/12/2005	06:00	444.024	23.766
87-07I	10/12/2005	06:15	444.017	23.773
87-07I	10/12/2005	06:30	444.008	23.782
87-07I	10/12/2005	06:45	443.93	23.86
87-07I	10/12/2005	07:00	443.945	23.845
87-07I	10/12/2005	07:15	443.943	23.847
87-07I	10/12/2005	07:30	443.938	23.852
87-07I	10/12/2005	07:45	443.93	23.86
87-07I	10/12/2005	08:00	443.923	23.867
87-07I	10/12/2005	08:15	443.845	23.945
87-07I	10/12/2005	08:30	443.865	23.925
87-07I	10/12/2005	08:45	443.865	23.925
87-07I	10/12/2005	09:00	443.862	23.928
87-07I	10/12/2005	09:15	443.858	23.932
87-07I	10/12/2005	09:30	443.802	23.988

Well ID	Measurement Date	Measurement Time	Water Level Elev	Water Level Depth
87-07I	10/12/2005	09:45	443.822	23.968
87-07I	10/12/2005	10:00	443.826	23.964
87-07I	10/12/2005	10:15	443.824	23.966
87-07I	10/12/2005	10:30	443.764	24.026
87-07I	10/12/2005	10:45	443.779	24.011
87-07I	10/12/2005	11:00	443.78	24.01
87-07I	10/12/2005	11:15	443.782	24.008
87-07I	10/12/2005	11:30	443.724	24.066
87-07I	10/12/2005	11:45	443.735	24.055
87-07I	10/12/2005	12:00	443.741	24.049
87-07I	10/12/2005	12:15	443.742	24.048
87-07I	10/12/2005	12:30	443.744	24.046
87-07I	10/12/2005	12:45	443.742	24.048
87-07I	10/12/2005	13:00	443.681	24.109
87-07I	10/12/2005	13:15	443.701	24.089
87-07I	10/12/2005	13:30	443.706	24.084
87-07I	10/12/2005	13:45	443.704	24.086
87-07I	10/12/2005	14:00	443.607	24.183
87-07I	10/12/2005	14:15	443.636	24.154
87-07I	10/12/2005	14:30	443.56	24.23
87-07I	10/12/2005	14:45	443.594	24.196
87-07I	10/12/2005	15:00	443.605	24.185
87-07I	10/12/2005	15:15	443.58	24.21
87-07I	10/12/2005	15:30	443.562	24.228
87-07I	10/12/2005	15:45	443.573	24.217
87-07I	10/12/2005	16:00	443.576	24.214
87-07I	10/12/2005	16:15	443.506	24.284
87-07I	10/12/2005	16:30	443.531	24.259
87-07I	10/12/2005	16:45	443.535	24.255
87-07I	10/12/2005	17:00	443.511	24.279
87-07I	10/12/2005	17:13	443.42	24.37
87-07I	10/12/2005	17:15	443.489	24.301
87-07I	10/12/2005	17:30	443.495	24.295
87-07I	10/12/2005	17:45	443.495	24.295
87-07I	10/12/2005	18:00	443.413	24.377
87-07I	10/12/2005	18:15	443.442	24.348
87-07I	10/12/2005	18:30	443.446	24.344
87-07I	10/12/2005	18:45	443.446	24.344
87-07I	10/12/2005	19:00	443.444	24.346
87-07I	10/12/2005	19:15	443.385	24.405
87-07I	10/12/2005	19:30	443.399	24.391
87-07I	10/12/2005	19:45	443.401	24.389
87-07I	10/12/2005	20:00	443.399	24.391
87-07I	10/12/2005	20:15	443.395	24.395
87-07I	10/12/2005	20:30	443.338	24.452
87-07I	10/12/2005	20:45	443.35	24.44
87-07I	10/12/2005	21:00	443.356	24.434
87-07I	10/12/2005	21:15	443.356	24.434
87-07I	10/12/2005	21:30	443.356	24.434
87-07I	10/12/2005	21:45	443.303	24.487

Well ID	Measurement Date	Measurement Time	Water Level Elev	Water Level Depth
87-07I	10/12/2005	22:00	443.316	24.474
87-07I	10/12/2005	22:15	443.321	24.469
87-07I	10/12/2005	22:30	443.325	24.465
87-07I	10/12/2005	22:45	443.329	24.461
87-07I	10/12/2005	23:00	443.33	24.46
87-07I	10/12/2005	23:15	443.274	24.516
87-07I	10/12/2005	23:30	443.289	24.501
87-07I	10/12/2005	23:45	443.294	24.496
87-07I	10/13/2005	00:00	443.3	24.49
87-07I	10/13/2005	00:15	443.3	24.49
87-07I	10/13/2005	00:30	443.3	24.49
87-07I	10/13/2005	00:45	443.298	24.492
87-07I	10/13/2005	01:00	443.301	24.489
87-07I	10/13/2005	01:15	443.298	24.492
87-07I	10/13/2005	01:30	443.296	24.494
87-07I	10/13/2005	01:45	443.195	24.595
87-07I	10/13/2005	02:00	443.222	24.568
87-07I	10/13/2005	02:15	443.226	24.564
87-07I	10/13/2005	02:30	443.231	24.559
87-07I	10/13/2005	02:45	443.235	24.555
87-07I	10/13/2005	03:00	443.236	24.554
87-07I	10/13/2005	03:15	443.235	24.555
87-07I	10/13/2005	03:30	443.233	24.557
87-07I	10/13/2005	03:45	443.151	24.639
87-07I	10/13/2005	04:00	443.166	24.624
87-07I	10/13/2005	04:15	443.166	24.624
87-07I	10/13/2005	04:30	443.169	24.621
87-07I	10/13/2005	04:45	443.168	24.622
87-07I	10/13/2005	05:00	443.148	24.642
87-07I	10/13/2005	05:15	443.081	24.709
87-07I	10/13/2005	05:30	443.092	24.698
87-07I	10/13/2005	05:45	443.092	24.698
87-07I	10/13/2005	06:00	443.092	24.698
87-07I	10/13/2005	06:15	443.088	24.702
87-07I	10/13/2005	06:30	443.014	24.776
87-07I	10/13/2005	06:45	443.032	24.758
87-07I	10/13/2005	07:00	443.034	24.756
87-07I	10/13/2005	07:15	443.032	24.758
87-07I	10/13/2005	07:30	443.007	24.783
87-07I	10/13/2005	07:45	442.918	24.872
87-07I	10/13/2005	08:00	442.947	24.843
87-07I	10/13/2005	08:15	442.958	24.832
87-07I	10/13/2005	08:30	442.886	24.904
87-07I	10/13/2005	08:45	442.86	24.93
87-07I	10/13/2005	09:00	442.886	24.904
87-07I	10/13/2005	09:15	442.907	24.883
87-07I	10/13/2005	09:30	442.935	24.855
87-07I	10/13/2005	09:45	442.907	24.883
87-07I	10/13/2005	10:00	442.88	24.91
87-07I	10/13/2005	10:15	442.9	24.89

Well ID	Measurement Date	Measurement Time	Water Level Elev	Water Level Depth
87-07I	10/13/2005	10:30	442.895	24.895
87-07I	10/13/2005	10:42	442.84	24.95
87-07I	10/13/2005	10:45	442.87	24.92
87-07I	10/13/2005	11:00	442.893	24.897
87-07I	10/13/2005	11:15	442.909	24.881
87-07I	10/13/2005	11:30	442.931	24.859
87-07I	10/13/2005	11:45	442.871	24.919
87-07I	10/13/2005	12:00	442.886	24.904
87-07I	10/13/2005	12:15	442.904	24.886
87-07I	10/13/2005	12:30	442.915	24.875
87-07I	10/13/2005	12:45	442.922	24.868
87-07I	10/13/2005	13:00	442.87	24.92
87-07I	10/13/2005	13:15	442.817	24.973
87-07I	10/13/2005	13:30	442.85	24.94
87-07I	10/13/2005	13:45	442.779	25.011
87-07I	10/13/2005	14:00	442.814	24.976
87-07I	10/13/2005	14:15	442.765	25.025
87-07I	10/13/2005	14:25	442.78	25.01
87-07I	10/13/2005	14:30	442.792	24.998
87-07I	10/13/2005	14:45	442.808	24.982
87-07I	10/13/2005	15:00	442.795	24.995
87-07I	10/13/2005	15:15	442.752	25.038
87-07I	10/13/2005	15:28	442.74	25.05
87-07I	10/13/2005	15:30	442.776	25.014
87-07I	10/13/2005	15:45	442.79	25
87-07I	10/13/2005	16:00	442.799	24.991
87-07I	10/13/2005	16:15	442.803	24.987
87-07I	10/13/2005	16:21	442.77	25.02
87-07I	10/13/2005	17:00	442.745	25.045
87-07I	10/13/2005	17:01	442.745	25.045
87-07I	10/13/2005	17:02	442.745	25.045
87-07I	10/13/2005	17:03	442.747	25.043
87-07I	10/13/2005	17:04	442.748	25.042
87-07I	10/13/2005	17:05	442.748	25.042
87-07I	10/13/2005	17:06	442.75	25.04
87-07I	10/13/2005	17:07	442.75	25.04
87-07I	10/13/2005	17:08	442.75	25.04
87-07I	10/13/2005	17:09	442.752	25.038
87-07I	10/13/2005	17:10	442.756	25.034
87-07I	10/13/2005	17:11	442.756	25.034
87-07I	10/13/2005	17:12	442.757	25.033
87-07I	10/13/2005	17:13	442.757	25.033
87-07I	10/13/2005	17:14	442.759	25.031
87-07I	10/13/2005	17:15	442.761	25.029
87-07I	10/13/2005	17:16	442.761	25.029
87-07I	10/13/2005	17:17	442.763	25.027
87-07I	10/13/2005	17:18	442.765	25.025
87-07I	10/13/2005	17:19	442.765	25.025
87-07I	10/13/2005	17:20	442.765	25.025
87-07I	10/13/2005	17:21	442.767	25.023

Well ID	Measurement Date	Measurement Time	Water Level Elev	Water Level Depth
87-07I	10/13/2005	17:22	442.768	25.022
87-07I	10/13/2005	17:23	442.768	25.022
87-07I	10/13/2005	17:24	442.768	25.022
87-07I	10/13/2005	17:25	442.77	25.02
87-07I	10/13/2005	17:26	442.772	25.018
87-07I	10/13/2005	17:27	442.774	25.016
87-07I	10/13/2005	17:28	442.774	25.016
87-07I	10/13/2005	17:29	442.774	25.016
87-07I	10/13/2005	17:30	442.776	25.014
87-07I	10/13/2005	17:31	442.776	25.014
87-07I	10/13/2005	17:32	442.779	25.011
87-07I	10/13/2005	17:33	442.779	25.011
87-07I	10/13/2005	17:34	442.781	25.009
87-07I	10/13/2005	17:35	442.781	25.009
87-07I	10/13/2005	17:36	442.75	25.04
87-07I	10/13/2005	17:36	442.783	25.007
87-07I	10/13/2005	17:37	442.76	25.03
87-07I	10/13/2005	17:37	442.783	25.007
87-07I	10/13/2005	17:38	442.77	25.02
87-07I	10/13/2005	17:38	442.783	25.007
87-07I	10/13/2005	17:39	442.78	25.01
87-07I	10/13/2005	17:39	442.786	25.004
87-07I	10/13/2005	17:40	442.78	25.01
87-07I	10/13/2005	17:40	442.786	25.004
87-07I	10/13/2005	17:41	442.78	25.01
87-07I	10/13/2005	17:41	442.788	25.002
87-07I	10/13/2005	17:42	442.79	25
87-07I	10/13/2005	17:42	442.788	25.002
87-07I	10/13/2005	17:43	442.79	25
87-07I	10/13/2005	17:43	442.788	25.002
87-07I	10/13/2005	17:44	442.792	24.998
87-07I	10/13/2005	17:45	442.792	24.998
87-07I	10/13/2005	17:46	442.795	24.995
87-07I	10/13/2005	17:47	442.795	24.995
87-07I	10/13/2005	17:48	442.795	24.995
87-07I	10/13/2005	17:49	442.797	24.993
87-07I	10/13/2005	17:50	442.797	24.993
87-07I	10/13/2005	17:51	442.799	24.991
87-07I	10/13/2005	17:52	442.799	24.991
87-07I	10/13/2005	17:53	442.801	24.989
87-07I	10/13/2005	17:54	442.803	24.987
87-07I	10/13/2005	17:55	442.801	24.989
87-07I	10/13/2005	17:56	442.804	24.986
87-07I	10/13/2005	17:57	442.804	24.986
87-07I	10/13/2005	17:58	442.806	24.984
87-07I	10/13/2005	17:59	442.806	24.984
87-07I	10/13/2005	18:00	442.808	24.982
87-07I	10/13/2005	18:01	442.808	24.982
87-07I	10/13/2005	18:02	442.81	24.98
87-07I	10/13/2005	18:03	442.81	24.98

Well ID	Measurement Date	Measurement Time	Water Level Elev	Water Level Depth
87-07I	10/13/2005	18:04	442.812	24.978
87-07I	10/13/2005	18:05	442.812	24.978
87-07I	10/13/2005	18:06	442.814	24.976
87-07I	10/13/2005	18:07	442.816	24.974
87-07I	10/13/2005	18:08	442.816	24.974
87-07I	10/13/2005	18:09	442.817	24.973
87-07I	10/13/2005	18:10	442.819	24.971
87-07I	10/13/2005	18:11	442.819	24.971
87-07I	10/13/2005	18:12	442.821	24.969
87-07I	10/13/2005	18:13	442.821	24.969
87-07I	10/13/2005	18:14	442.823	24.967
87-07I	10/13/2005	18:15	442.823	24.967
87-07I	10/13/2005	18:16	442.824	24.966
87-07I	10/13/2005	18:17	442.819	24.971
87-07I	10/13/2005	18:18	442.808	24.982
87-07I	10/13/2005	18:19	442.797	24.993
87-07I	10/13/2005	18:20	442.792	24.998
87-07I	10/13/2005	18:21	442.785	25.005
87-07I	10/13/2005	18:22	442.777	25.013
87-07I	10/13/2005	18:26	442.77	25.02
87-07I	10/13/2005	19:00	442.826	24.964
87-07I	10/13/2005	19:15	442.846	24.944
87-07I	10/13/2005	19:30	442.866	24.924
87-07I	10/13/2005	19:45	442.886	24.904
87-07I	10/13/2005	20:00	442.837	24.953
87-07I	10/13/2005	20:15	442.86	24.93
87-07I	10/13/2005	20:30	442.889	24.901
87-07I	10/13/2005	20:45	442.911	24.879
87-07I	10/13/2005	21:00	442.936	24.854
87-07I	10/13/2005	21:15	442.958	24.832
87-07I	10/13/2005	21:30	442.955	24.835
87-07I	10/13/2005	21:45	442.935	24.855
87-07I	10/13/2005	22:00	442.971	24.819
87-07I	10/13/2005	22:15	443	24.79
87-07I	10/13/2005	22:30	443.025	24.765
87-07I	10/13/2005	22:45	443.052	24.738
87-07I	10/13/2005	23:00	443.078	24.712
87-07I	10/13/2005	23:15	443.101	24.689
87-07I	10/13/2005	23:30	443.124	24.666
87-07I	10/13/2005	23:45	443.077	24.713
87-07I	10/14/2005	00:00	443.11	24.68
87-07I	10/14/2005	00:15	443.148	24.642
87-07I	10/14/2005	00:30	443.175	24.615
87-07I	10/14/2005	00:45	443.204	24.586
87-07I	10/14/2005	01:00	443.224	24.566
87-07I	10/14/2005	01:15	443.248	24.542
87-07I	10/14/2005	01:30	443.269	24.521
87-07I	10/14/2005	01:45	443.287	24.503
87-07I	10/14/2005	02:00	443.218	24.572
87-07I	10/14/2005	02:15	443.267	24.523

Well ID	Measurement Date	Measurement Time	Water Level Elev	Water Level Depth
87-07I	10/14/2005	02:30	443.296	24.494
87-07I	10/14/2005	02:45	443.323	24.467
87-07I	10/14/2005	03:00	443.347	24.443
87-07I	10/14/2005	03:15	443.368	24.422
87-07I	10/14/2005	03:30	443.386	24.404
87-07I	10/14/2005	03:45	443.39	24.4
87-07I	10/14/2005	04:00	443.356	24.434
87-07I	10/14/2005	04:15	443.39	24.4
87-07I	10/14/2005	04:30	443.414	24.376
87-07I	10/14/2005	04:45	443.432	24.358
87-07I	10/14/2005	05:00	443.45	24.34
87-07I	10/14/2005	05:15	443.464	24.326
87-07I	10/14/2005	05:30	443.477	24.313
87-07I	10/14/2005	05:45	443.448	24.342
87-07I	10/14/2005	06:00	443.439	24.351
87-07I	10/14/2005	06:15	443.464	24.326
87-07I	10/14/2005	06:30	443.479	24.311
87-07I	10/14/2005	06:45	443.497	24.293
87-07I	10/14/2005	07:00	443.507	24.283
87-07I	10/14/2005	07:15	443.522	24.268
87-07I	10/14/2005	07:30	443.535	24.255
87-07I	10/14/2005	07:45	443.545	24.245
87-07I	10/14/2005	08:00	443.516	24.274
87-07I	10/14/2005	08:15	443.5	24.29
87-07I	10/14/2005	08:30	443.527	24.263
87-07I	10/14/2005	08:45	443.545	24.245
87-07I	10/14/2005	09:00	443.563	24.227
87-07I	10/14/2005	09:15	443.58	24.21
87-07I	10/14/2005	09:30	443.594	24.196
87-07I	10/14/2005	09:45	443.61	24.18
87-07I	10/14/2005	10:00	443.621	24.169
87-07I	10/14/2005	10:03	443.6	24.19
87-07I	10/14/2005	10:15	443.639	24.151
87-07I	10/14/2005	10:30	443.66	24.13
87-07I	10/14/2005	10:45	443.601	24.189
87-07I	10/14/2005	11:00	443.629	24.161
87-07I	10/14/2005	11:15	443.659	24.131
87-07I	10/14/2005	11:30	443.677	24.113
87-07I	10/14/2005	11:45	443.701	24.089
87-07I	10/14/2005	12:00	443.719	24.071
87-07I	10/14/2005	12:15	443.739	24.051
87-07I	10/14/2005	12:30	443.762	24.028
87-07I	10/14/2005	12:45	443.784	24.006
87-07I	10/14/2005	13:00	443.721	24.069
87-07I	10/14/2005	13:15	443.768	24.022
87-07I	10/14/2005	13:30	443.797	23.993
87-07I	10/14/2005	13:45	443.819	23.971
87-07I	10/14/2005	14:00	443.842	23.948
87-07I	10/14/2005	14:15	443.86	23.93
87-07I	10/14/2005	14:30	443.876	23.914

Well ID	Measurement Date	Measurement Time	Water Level Elev	Water Level Depth
87-07I	10/14/2005	14:45	443.891	23.899
87-07I	10/14/2005	15:00	443.833	23.957
87-07I	10/14/2005	15:15	443.871	23.919
87-07I	10/14/2005	15:30	443.891	23.899
87-07I	10/14/2005	15:45	443.909	23.881
87-07I	10/14/2005	16:00	443.921	23.869
87-07I	10/14/2005	16:15	443.94	23.85
87-07I	10/14/2005	16:30	443.956	23.834
87-07I	10/14/2005	16:45	443.948	23.842
87-07I	10/14/2005	17:00	443.91	23.88
87-07I	10/14/2005	17:15	443.94	23.85
87-07I	10/14/2005	17:30	443.963	23.827
87-07I	10/14/2005	17:45	443.976	23.814
87-07I	10/14/2005	18:00	443.987	23.803
87-07I	10/14/2005	18:15	443.954	23.836
87-07I	10/14/2005	18:30	443.943	23.847
87-07I	10/14/2005	18:45	443.965	23.825
87-07I	10/14/2005	19:00	443.985	23.805
87-07I	10/14/2005	19:15	443.995	23.795
87-07I	10/14/2005	19:30	444.006	23.784
87-07I	10/14/2005	19:45	443.992	23.798
87-07I	10/14/2005	20:00	443.97	23.82
87-07I	10/14/2005	20:15	443.997	23.793
87-07I	10/14/2005	20:30	444.012	23.778
87-07I	10/14/2005	20:45	444.024	23.766
87-07I	10/14/2005	21:00	444.041	23.749
87-07I	10/14/2005	21:15	444.055	23.735
87-07I	10/14/2005	21:30	444.023	23.767
87-07I	10/14/2005	21:45	444.021	23.769
87-07I	10/14/2005	22:00	444.046	23.744
87-07I	10/14/2005	22:15	444.07	23.72
87-07I	10/14/2005	22:30	444.082	23.708
87-07I	10/14/2005	22:45	444.1	23.69
87-07I	10/14/2005	23:00	444.115	23.675
87-07I	10/14/2005	23:15	444.131	23.659
87-07I	10/14/2005	23:30	444.145	23.645
87-07I	10/14/2005	23:45	444.158	23.632
87-07I	10/15/2005	00:00	444.173	23.617
87-07I	10/15/2005	00:15	444.189	23.601
87-07I	10/15/2005	00:30	444.204	23.586
87-07I	10/15/2005	00:45	444.214	23.576
87-07I	10/15/2005	01:00	444.173	23.617
87-07I	10/15/2005	01:15	444.189	23.601
87-07I	10/15/2005	01:30	444.218	23.572
87-07I	10/15/2005	01:45	444.234	23.556
87-07I	10/15/2005	02:00	444.252	23.538
87-07I	10/15/2005	02:15	444.268	23.522
87-07I	10/15/2005	02:30	444.292	23.498
87-07I	10/15/2005	02:45	444.303	23.487
87-07I	10/15/2005	03:00	444.315	23.475

Well ID	Measurement Date	Measurement Time	Water Level Elev	Water Level Depth
87-07I	10/15/2005	03:15	444.324	23.466
87-07I	10/15/2005	03:30	444.27	23.52
87-07I	10/15/2005	03:45	444.303	23.487
87-07I	10/15/2005	04:00	444.319	23.471
87-07I	10/15/2005	04:15	444.337	23.453
87-07I	10/15/2005	04:30	444.348	23.442
87-07I	10/15/2005	04:45	444.355	23.435
87-07I	10/15/2005	05:00	444.364	23.426
87-07I	10/15/2005	05:15	444.368	23.422
87-07I	10/15/2005	05:30	444.373	23.417
87-07I	10/15/2005	05:45	444.38	23.41
87-07I	10/15/2005	06:00	444.388	23.402
87-07I	10/15/2005	06:15	444.395	23.395
87-07I	10/15/2005	06:30	444.399	23.391
87-07I	10/15/2005	06:45	444.359	23.431
87-07I	10/15/2005	07:00	444.35	23.44
87-07I	10/15/2005	07:15	444.366	23.424
87-07I	10/15/2005	07:30	444.377	23.413
87-07I	10/15/2005	07:45	444.386	23.404
87-07I	10/15/2005	08:00	444.391	23.399
87-07I	10/15/2005	08:15	444.397	23.393
87-07I	10/15/2005	08:30	444.404	23.386
87-07I	10/15/2005	08:45	444.411	23.379
87-07I	10/15/2005	09:00	444.418	23.372
87-07I	10/15/2005	09:15	444.426	23.364
87-07I	10/15/2005	09:30	444.431	23.359
87-07I	10/15/2005	09:45	444.435	23.355
87-07I	10/15/2005	10:00	444.442	23.348
87-07I	10/15/2005	10:15	444.451	23.339
87-07I	10/15/2005	10:30	444.46	23.33
87-07I	10/15/2005	10:45	444.471	23.319
87-07I	10/15/2005	11:00	444.489	23.301
87-07I	10/15/2005	11:15	444.427	23.363
87-07I	10/15/2005	11:30	444.464	23.326
87-07I	10/15/2005	11:45	444.482	23.308
87-07I	10/15/2005	12:00	444.493	23.297
87-07I	10/15/2005	12:15	444.507	23.283
87-07I	10/15/2005	12:30	444.52	23.27
87-07I	10/15/2005	12:45	444.534	23.256
87-07I	10/15/2005	13:00	444.552	23.238
87-07I	10/15/2005	13:15	444.568	23.222
87-07I	10/15/2005	13:30	444.579	23.211
87-07I	10/15/2005	13:45	444.59	23.2
87-07I	10/15/2005	14:00	444.601	23.189
87-07I	10/15/2005	14:15	444.612	23.178
87-07I	10/15/2005	14:30	444.618	23.172
87-07I	10/15/2005	14:45	444.628	23.162
87-07I	10/15/2005	15:00	444.634	23.156
87-07I	10/15/2005	15:15	444.639	23.151
87-07I	10/15/2005	15:30	444.646	23.144

Well ID	Measurement Date	Measurement Time	Water Level Elev	Water Level Depth
87-07I	10/15/2005	15:45	444.653	23.137
87-07I	10/15/2005	16:00	444.657	23.133
87-07I	10/15/2005	16:15	444.662	23.128
87-07I	10/15/2005	16:30	444.664	23.126
87-07I	10/15/2005	16:45	444.668	23.122
87-07I	10/15/2005	17:00	444.668	23.122
87-07I	10/15/2005	17:15	444.671	23.119
87-07I	10/15/2005	17:30	444.671	23.119
87-07I	10/15/2005	17:45	444.671	23.119
87-07I	10/15/2005	18:00	444.67	23.12
87-07I	10/15/2005	18:15	444.668	23.122
87-07I	10/15/2005	18:30	444.67	23.12
87-07I	10/15/2005	18:45	444.672	23.118
87-07I	10/15/2005	19:00	444.67	23.12
87-07I	10/15/2005	19:15	444.666	23.124
87-07I	10/15/2005	19:30	444.664	23.126
87-07I	10/15/2005	19:45	444.662	23.128
87-07I	10/15/2005	20:00	444.661	23.129
87-07I	10/15/2005	20:15	444.661	23.129
87-07I	10/15/2005	20:30	444.59	23.2
87-07I	10/15/2005	20:45	444.61	23.18
87-07I	10/15/2005	21:00	444.623	23.167
87-07I	10/15/2005	21:15	444.628	23.162
87-07I	10/15/2005	21:30	444.633	23.157
87-07I	10/15/2005	21:45	444.641	23.149
87-07I	10/15/2005	22:00	444.644	23.146
87-07I	10/15/2005	22:15	444.65	23.14
87-07I	10/15/2005	22:30	444.655	23.135
87-07I	10/15/2005	22:45	444.661	23.129
87-07I	10/15/2005	23:00	444.668	23.122
87-07I	10/15/2005	23:15	444.673	23.117
87-07I	10/15/2005	23:30	444.679	23.111
87-07I	10/15/2005	23:45	444.686	23.104
87-07I	10/16/2005	00:00	444.691	23.099
87-07I	10/16/2005	00:15	444.699	23.091
87-07I	10/16/2005	00:30	444.713	23.077
87-07I	10/16/2005	00:45	444.72	23.07
87-07I	10/16/2005	01:00	444.728	23.062
87-07I	10/16/2005	01:15	444.737	23.053
87-07I	10/16/2005	01:30	444.742	23.048
87-07I	10/16/2005	01:45	444.751	23.039
87-07I	10/16/2005	02:00	444.759	23.031
87-07I	10/16/2005	02:15	444.693	23.097
87-07I	10/16/2005	02:30	444.726	23.064
87-07I	10/16/2005	02:45	444.742	23.048
87-07I	10/16/2005	03:00	444.758	23.032
87-07I	10/16/2005	03:15	444.769	23.021
87-07I	10/16/2005	03:30	444.78	23.01
87-07I	10/16/2005	03:45	444.789	23.001
87-07I	10/16/2005	04:00	444.796	22.994

Well ID	Measurement Date	Measurement Time	Water Level Elev	Water Level Depth
87-07I	10/16/2005	04:15	444.803	22.987
87-07I	10/16/2005	04:30	444.809	22.981
87-07I	10/16/2005	04:45	444.814	22.976
87-07I	10/16/2005	05:00	444.818	22.972
87-07I	10/16/2005	05:15	444.822	22.968
87-07I	10/16/2005	05:30	444.823	22.967
87-07I	10/16/2005	05:45	444.825	22.965
87-07I	10/16/2005	06:00	444.744	23.046
87-07I	10/16/2005	06:15	444.778	23.012
87-07I	10/16/2005	06:30	444.785	23.005
87-07I	10/16/2005	06:45	444.793	22.997
87-07I	10/16/2005	07:00	444.796	22.994
87-07I	10/16/2005	07:15	444.802	22.988
87-07I	10/16/2005	07:30	444.803	22.987
87-07I	10/16/2005	07:45	444.805	22.985
87-07I	10/16/2005	08:00	444.805	22.985
87-07I	10/16/2005	08:15	444.807	22.983
87-07I	10/16/2005	08:30	444.809	22.981
87-07I	10/16/2005	08:45	444.807	22.983
87-07I	10/16/2005	09:00	444.811	22.979
87-07I	10/16/2005	09:15	444.811	22.979
87-07I	10/16/2005	09:30	444.814	22.976
87-07I	10/16/2005	09:45	444.816	22.974
87-07I	10/16/2005	10:00	444.82	22.97
87-07I	10/16/2005	10:15	444.825	22.965
87-07I	10/16/2005	10:30	444.825	22.965
87-07I	10/16/2005	10:45	444.825	22.965
87-07I	10/16/2005	11:00	444.832	22.958
87-07I	10/16/2005	11:15	444.765	23.025
87-07I	10/16/2005	11:30	444.789	23.001
87-07I	10/16/2005	11:45	444.803	22.987
87-07I	10/16/2005	12:00	444.816	22.974
87-07I	10/16/2005	12:15	444.823	22.967
87-07I	10/16/2005	12:30	444.838	22.952
87-07I	10/16/2005	12:45	444.838	22.952
87-07I	10/16/2005	13:00	444.852	22.938
87-07I	10/16/2005	13:15	444.863	22.927
87-07I	10/16/2005	13:30	444.872	22.918
87-07I	10/16/2005	13:45	444.876	22.914
87-07I	10/16/2005	14:00	444.88	22.91
87-07I	10/16/2005	14:15	444.887	22.903
87-07I	10/16/2005	14:30	444.897	22.893
87-07I	10/16/2005	14:45	444.901	22.889
87-07I	10/16/2005	15:00	444.916	22.874
87-07I	10/16/2005	15:15	444.919	22.871
87-07I	10/16/2005	15:30	444.927	22.863
87-07I	10/16/2005	15:45	444.934	22.856
87-07I	10/16/2005	16:00	444.937	22.853
87-07I	10/16/2005	16:15	444.876	22.914
87-07I	10/16/2005	16:30	444.89	22.9

Well ID	Measurement Date	Measurement Time	Water Level Elev	Water Level Depth
87-07I	10/16/2005	16:45	444.901	22.889
87-07I	10/16/2005	17:00	444.912	22.878
87-07I	10/16/2005	17:15	444.916	22.874
87-07I	10/16/2005	17:30	444.919	22.871
87-07I	10/16/2005	17:45	444.926	22.864
87-07I	10/16/2005	18:00	444.928	22.862
87-07I	10/16/2005	18:15	444.934	22.856
87-07I	10/16/2005	18:30	444.932	22.858
87-07I	10/16/2005	18:45	444.934	22.856
87-07I	10/16/2005	19:00	444.93	22.86
87-07I	10/16/2005	19:15	444.881	22.909
87-07I	10/16/2005	19:30	444.872	22.918
87-07I	10/16/2005	19:45	444.883	22.907
87-07I	10/16/2005	20:00	444.89	22.9
87-07I	10/16/2005	20:15	444.894	22.896
87-07I	10/16/2005	20:30	444.897	22.893
87-07I	10/16/2005	20:45	444.899	22.891
87-07I	10/16/2005	21:00	444.899	22.891
87-07I	10/16/2005	21:15	444.903	22.887
87-07I	10/16/2005	21:30	444.901	22.889
87-07I	10/16/2005	21:45	444.903	22.887
87-07I	10/16/2005	22:00	444.905	22.885
87-07I	10/16/2005	22:15	444.906	22.884
87-07I	10/16/2005	22:30	444.91	22.88
87-07I	10/16/2005	22:45	444.912	22.878
87-07I	10/16/2005	23:00	444.914	22.876
87-07I	10/16/2005	23:15	444.906	22.884
87-07I	10/16/2005	23:30	444.858	22.932
87-07I	10/16/2005	23:45	444.878	22.912
87-07I	10/17/2005	00:00	444.888	22.902
87-07I	10/17/2005	00:15	444.899	22.891
87-07I	10/17/2005	00:30	444.906	22.884
87-07I	10/17/2005	00:45	444.917	22.873
87-07I	10/17/2005	01:00	444.926	22.864
87-07I	10/17/2005	01:15	444.932	22.858
87-07I	10/17/2005	01:30	444.943	22.847
87-07I	10/17/2005	01:45	444.95	22.84
87-07I	10/17/2005	02:00	444.959	22.831
87-07I	10/17/2005	02:15	444.888	22.902
87-07I	10/17/2005	02:30	444.923	22.867
87-07I	10/17/2005	02:45	444.941	22.849
87-07I	10/17/2005	03:00	444.953	22.837
87-07I	10/17/2005	03:15	444.97	22.82
87-07I	10/17/2005	03:30	444.984	22.806
87-07I	10/17/2005	03:45	444.99	22.8
87-07I	10/17/2005	04:00	444.995	22.795
87-07I	10/17/2005	04:15	444.973	22.817
87-07I	10/17/2005	04:30	444.93	22.86
87-07I	10/17/2005	04:45	444.953	22.837
87-07I	10/17/2005	05:00	444.97	22.82

Well ID	Measurement Date	Measurement Time	Water Level Elev	Water Level Depth
87-07I	10/17/2005	05:15	444.981	22.809
87-07I	10/17/2005	05:30	444.993	22.797
87-07I	10/17/2005	05:45	444.993	22.797
87-07I	10/17/2005	06:00	445	22.79
87-07I	10/17/2005	06:15	445.008	22.782
87-07I	10/17/2005	06:30	444.953	22.837
87-07I	10/17/2005	06:45	444.934	22.856
87-07I	10/17/2005	07:00	444.948	22.842
87-07I	10/17/2005	07:15	444.959	22.831
87-07I	10/17/2005	07:30	444.91	22.88
87-07I	10/17/2005	07:45	444.896	22.894
87-07I	10/17/2005	08:00	444.914	22.876
87-07I	10/17/2005	08:15	444.925	22.865
87-07I	10/17/2005	08:30	444.939	22.851
87-07I	10/17/2005	08:45	444.923	22.867
87-07I	10/17/2005	09:00	444.908	22.882
87-07I	10/17/2005	09:15	444.935	22.855
87-07I	10/17/2005	09:30	444.957	22.833
87-07I	10/17/2005	09:45	444.894	22.896
87-07I	10/17/2005	10:00	444.919	22.871
87-07I	10/17/2005	10:15	444.934	22.856
87-07I	10/17/2005	10:30	444.943	22.847
87-07I	10/17/2005	10:45	444.934	22.856
87-07I	10/17/2005	11:00	444.874	22.916
87-07I	10/17/2005	11:15	444.906	22.884
87-07I	10/17/2005	11:30	444.921	22.869
87-07I	10/17/2005	11:45	444.935	22.855
87-07I	10/17/2005	12:00	444.892	22.898
87-07I	10/17/2005	12:15	444.888	22.902
87-07I	10/17/2005	12:30	444.917	22.873
87-07I	10/17/2005	12:45	444.93	22.86
87-07I	10/17/2005	13:00	444.953	22.837
87-07I	10/17/2005	13:15	444.863	22.927
87-07I	10/17/2005	13:30	444.923	22.867
87-07I	10/17/2005	13:45	444.883	22.907
87-07I	10/17/2005	14:00	444.916	22.874
87-07I	10/17/2005	14:15	444.939	22.851
87-07I	10/17/2005	14:30	444.97	22.82
87-07I	10/17/2005	14:45	444.952	22.838
87-07I	10/17/2005	15:00	444.923	22.867
87-07I	10/17/2005	15:15	444.953	22.837
87-07I	10/17/2005	15:30	444.973	22.817
87-07I	10/17/2005	15:45	444.984	22.806
87-07I	10/17/2005	16:00	444.934	22.856
87-07I	10/17/2005	16:15	444.953	22.837
87-07I	10/17/2005	16:30	444.977	22.813
87-07I	10/17/2005	16:45	444.988	22.802
87-07I	10/17/2005	17:00	445	22.79
87-07I	10/17/2005	17:15	444.937	22.853
87-07I	10/17/2005	17:30	444.97	22.82

Well ID	Measurement Date	Measurement Time	Water Level Elev	Water Level Depth
87-07I	10/17/2005	17:45	444.982	22.808
87-07I	10/17/2005	18:00	444.993	22.797
87-07I	10/17/2005	18:15	445.004	22.786
87-07I	10/17/2005	18:30	444.926	22.864
87-07I	10/17/2005	18:45	444.959	22.831
87-07I	10/17/2005	19:00	444.973	22.817
87-07I	10/17/2005	19:15	444.982	22.808
87-07I	10/17/2005	19:30	444.957	22.833
87-07I	10/17/2005	19:45	444.919	22.871
87-07I	10/17/2005	20:00	444.941	22.849
87-07I	10/17/2005	20:15	444.952	22.838
87-07I	10/17/2005	20:30	444.963	22.827
87-07I	10/17/2005	20:45	444.968	22.822
87-07I	10/17/2005	21:00	444.923	22.867
87-07I	10/17/2005	21:15	444.908	22.882
87-07I	10/17/2005	21:30	444.926	22.864
87-07I	10/17/2005	21:45	444.937	22.853
87-07I	10/17/2005	22:00	444.946	22.844
87-07I	10/17/2005	22:15	444.955	22.835
87-07I	10/17/2005	22:30	444.963	22.827
87-07I	10/17/2005	22:45	444.97	22.82
87-07I	10/17/2005	23:00	444.975	22.815
87-07I	10/17/2005	23:15	444.97	22.82
87-07I	10/17/2005	23:30	444.914	22.876
87-07I	10/17/2005	23:45	444.941	22.849
87-07I	10/18/2005	00:00	444.957	22.833
87-07I	10/18/2005	00:15	444.973	22.817
87-07I	10/18/2005	00:30	444.984	22.806
87-07I	10/18/2005	00:45	444.995	22.795
87-07I	10/18/2005	01:00	445.004	22.786
87-07I	10/18/2005	01:15	445.015	22.775
87-07I	10/18/2005	01:30	444.955	22.835
87-07I	10/18/2005	01:45	444.975	22.815
87-07I	10/18/2005	02:00	444.997	22.793
87-07I	10/18/2005	02:15	445.01	22.78
87-07I	10/18/2005	02:30	445.024	22.766
87-07I	10/18/2005	02:45	445.04	22.75
87-07I	10/18/2005	03:00	445.051	22.739
87-07I	10/18/2005	03:15	444.988	22.802
87-07I	10/18/2005	03:30	445.019	22.771
87-07I	10/18/2005	03:45	445.04	22.75
87-07I	10/18/2005	04:00	445.062	22.728
87-07I	10/18/2005	04:15	445.08	22.71
87-07I	10/18/2005	04:30	445.094	22.696
87-07I	10/18/2005	04:45	445.078	22.712
87-07I	10/18/2005	05:00	445.046	22.744
87-07I	10/18/2005	05:15	445.069	22.721
87-07I	10/18/2005	05:30	445.087	22.703
87-07I	10/18/2005	05:45	445.098	22.692
87-07I	10/18/2005	06:00	445.109	22.681

Well ID	Measurement Date	Measurement Time	Water Level Elev	Water Level Depth
87-07I	10/18/2005	06:15	445.073	22.717
87-07I	10/18/2005	06:30	445.044	22.746
87-07I	10/18/2005	06:45	445.067	22.723
87-07I	10/18/2005	07:00	445.084	22.706
87-07I	10/18/2005	07:15	445.091	22.699
87-07I	10/18/2005	07:30	445.091	22.699
87-07I	10/18/2005	07:45	444.984	22.806
87-07I	10/18/2005	08:00	445.02	22.77
87-07I	10/18/2005	08:15	445.04	22.75
87-07I	10/18/2005	08:30	445.053	22.737
87-07I	10/18/2005	08:45	444.964	22.826
87-07I	10/18/2005	09:00	445.01	22.78
87-07I	10/18/2005	09:11	445.01	22.78
87-07I	10/21/2005	09:30	445.16	22.63
87-07I	10/28/2005	08:55	445.84	21.95
87-07I	11/4/2005	08:28	445.94	21.85
87-07I	11/11/2005	11:43	445.92	21.87
87-07I	11/18/2005	12:16	445.67	22.12
87-07I	12/1/2005	12:16	446.29	21.5
87-07I	12/5/2005	13:20	446.18	21.61
87-07I	12/5/2005	14:19	446	21.79
87-07I	12/5/2005	15:15	445.89	21.9
87-07I	12/5/2005	15:43	445.88	21.91
87-07I	12/5/2005	16:26	445.74	22.05
87-07I	12/6/2005	08:01	444.64	23.15
87-07I	12/6/2005	09:17	444.58	23.21
87-07I	12/6/2005	09:19	444.58	23.21
87-07I	12/6/2005	09:27	444.57	23.22
87-07I	12/6/2005	11:02	444.48	23.31
87-07I	12/6/2005	11:13	444.43	23.36
87-07I	12/6/2005	12:14	444.4	23.39
87-07I	12/6/2005	12:25	444.4	23.39
87-07I	12/6/2005	13:54	444.18	23.61
87-07I	12/6/2005	14:23	444.23	23.56
87-07I	12/6/2005	15:20	444.17	23.62
87-07I	12/6/2005	16:10	444.08	23.71
87-07I	12/7/2005	16:48	443.06	24.73
87-07I	12/8/2005	09:14	442.47	25.32
87-07I	12/8/2005	11:48	442.44	25.35
87-07I	12/8/2005	14:07	442.44	25.35
87-07I	12/8/2005	15:24	442.41	25.38
87-07I	12/8/2005	17:03	442.44	25.35
87-07I	12/9/2005	10:35		
87-07I	12/9/2005	12:30	442.25	25.54
87-07I	12/9/2005	14:14	442.34	25.45
87-07I	12/9/2005	15:58		
87-07I	12/9/2005	15:59		
87-07I	12/10/2005	09:31	441.87	25.92
87-07I	12/10/2005	11:50	441.83	25.96
87-07I	12/10/2005	14:30	441.84	25.95

Well ID	Measurement Date	Measurement Time	Water Level Elev	Water Level Depth
87-07I	12/10/2005	15:59	441.77	26.02
87-07I	12/11/2005	02:48	441.48	26.31
87-07I	12/11/2005	09:04	441.6	26.19
87-07I	12/11/2005	12:01	441.54	26.25
87-07I	12/11/2005	12:07	441.54	26.25
87-07I	12/13/2005	08:21	440.58	27.21
87-07I	12/13/2005	12:05	440.54	27.25
87-07I	12/13/2005	12:52	440.52	27.27
87-07I	12/13/2005	13:38	440.52	27.27
87-07I	12/13/2005	14:13	440.61	27.18
87-07I	12/13/2005	16:15	440.74	27.05
87-07I	12/14/2005	07:49	441.68	26.11
87-07I	12/16/2005	13:33		
87-07I	12/16/2005	17:22		
87-07I	12/16/2005	19:36	443.35	24.44
87-07I	12/19/2005	10:53	444.44	23.35
87-07I	12/21/2005	10:02	444.84	22.95
87-07I	12/23/2005	11:19	445.29	22.5
87-07I	12/30/2005	11:46	445.98	21.81
87-07I	1/6/2006	13:57	446.97	20.82
87-07S	12/16/2005	17:28		24.7
87-08I	9/9/2005	11:10	430.53	18.95
87-08I	9/16/2005	12:15	431.38	18.1
87-08I	9/16/2005	13:00	431.339	18.141
87-08I	9/16/2005	13:15	431.346	18.134
87-08I	9/16/2005	13:30	431.354	18.126
87-08I	9/16/2005	13:45	431.361	18.119
87-08I	9/16/2005	14:00	431.37	18.11
87-08I	9/16/2005	14:15	431.377	18.103
87-08I	9/16/2005	14:30	431.381	18.099
87-08I	9/16/2005	14:45	431.388	18.092
87-08I	9/16/2005	15:00	431.39	18.09
87-08I	9/16/2005	15:15	431.388	18.092
87-08I	9/16/2005	15:30	431.387	18.093
87-08I	9/16/2005	15:45	431.381	18.099
87-08I	9/16/2005	16:00	431.378	18.102
87-08I	9/16/2005	16:15	431.38	18.1
87-08I	9/16/2005	16:30	431.378	18.102
87-08I	9/16/2005	16:45	431.377	18.103
87-08I	9/16/2005	17:00	431.379	18.101
87-08I	9/16/2005	17:15	431.374	18.106
87-08I	9/16/2005	17:30	431.365	18.115
87-08I	9/16/2005	17:45	431.355	18.125
87-08I	9/16/2005	18:00	431.35	18.13
87-08I	9/16/2005	18:15	431.344	18.136
87-08I	9/16/2005	18:30	431.321	18.159
87-08I	9/16/2005	18:45	431.295	18.185
87-08I	9/16/2005	19:00	431.286	18.194
87-08I	9/16/2005	19:15	431.286	18.194
87-08I	9/16/2005	19:30	431.291	18.189

Well ID	Measurement Date	Measurement Time	Water Level Elev	Water Level Depth
87-08I	9/16/2005	19:45	431.299	18.181
87-08I	9/16/2005	20:00	431.31	18.17
87-08I	9/16/2005	20:15	431.315	18.165
87-08I	9/16/2005	20:30	431.321	18.159
87-08I	9/16/2005	20:45	431.326	18.154
87-08I	9/16/2005	21:00	431.332	18.148
87-08I	9/16/2005	21:15	431.335	18.145
87-08I	9/16/2005	21:30	431.337	18.143
87-08I	9/16/2005	21:45	431.343	18.137
87-08I	9/16/2005	22:00	431.348	18.132
87-08I	9/16/2005	22:15	431.348	18.132
87-08I	9/16/2005	22:30	431.348	18.132
87-08I	9/16/2005	22:45	431.35	18.13
87-08I	9/16/2005	23:00	431.354	18.126
87-08I	9/16/2005	23:15	431.365	18.115
87-08I	9/16/2005	23:30	431.462	18.018
87-08I	9/16/2005	23:45	431.498	17.982
87-08I	9/17/2005	00:00	431.509	17.971
87-08I	9/17/2005	00:15	431.473	18.007
87-08I	9/17/2005	00:30	431.48	18
87-08I	9/17/2005	00:45	431.485	17.995
87-08I	9/17/2005	01:00	431.493	17.987
87-08I	9/17/2005	01:15	431.496	17.984
87-08I	9/17/2005	01:30	431.504	17.976
87-08I	9/17/2005	01:45	431.509	17.971
87-08I	9/17/2005	02:00	431.513	17.967
87-08I	9/17/2005	02:15	431.517	17.963
87-08I	9/17/2005	02:30	431.524	17.956
87-08I	9/17/2005	02:45	431.526	17.954
87-08I	9/17/2005	03:00	431.529	17.951
87-08I	9/17/2005	03:15	431.537	17.943
87-08I	9/17/2005	03:30	431.542	17.938
87-08I	9/17/2005	03:45	431.548	17.932
87-08I	9/17/2005	04:00	431.548	17.932
87-08I	9/17/2005	04:15	431.553	17.927
87-08I	9/17/2005	04:30	431.553	17.927
87-08I	9/17/2005	04:45	431.557	17.923
87-08I	9/17/2005	05:00	431.559	17.921
87-08I	9/17/2005	05:15	431.559	17.921
87-08I	9/17/2005	05:30	431.559	17.921
87-08I	9/17/2005	05:45	431.566	17.914
87-08I	9/17/2005	06:00	431.566	17.914
87-08I	9/17/2005	06:15	431.57	17.91
87-08I	9/17/2005	06:30	431.568	17.912
87-08I	9/17/2005	06:45	431.57	17.91
87-08I	9/17/2005	07:00	431.568	17.912
87-08I	9/17/2005	07:15	431.566	17.914
87-08I	9/17/2005	07:30	431.566	17.914
87-08I	9/17/2005	07:45	431.562	17.918
87-08I	9/17/2005	08:00	431.559	17.921

Well ID	Measurement Date	Measurement Time	Water Level Elev	Water Level Depth
87-08I	9/17/2005	08:15	431.555	17.925
87-08I	9/17/2005	08:30	431.55	17.93
87-08I	9/17/2005	08:45	431.543	17.937
87-08I	9/17/2005	09:00	431.537	17.943
87-08I	9/17/2005	09:15	431.532	17.948
87-08I	9/17/2005	09:30	431.526	17.954
87-08I	9/17/2005	09:45	431.517	17.963
87-08I	9/17/2005	10:00	431.504	17.976
87-08I	9/17/2005	10:15	431.496	17.984
87-08I	9/17/2005	10:30	431.491	17.989
87-08I	9/17/2005	10:45	431.469	18.011
87-08I	9/17/2005	11:00	431.449	18.031
87-08I	9/17/2005	11:15	431.447	18.033
87-08I	9/17/2005	11:30	431.458	18.022
87-08I	9/17/2005	11:45	431.466	18.014
87-08I	9/17/2005	12:00	431.471	18.009
87-08I	9/17/2005	12:15	431.475	18.005
87-08I	9/17/2005	12:30	431.482	17.998
87-08I	9/17/2005	12:45	431.491	17.989
87-08I	9/17/2005	13:00	431.499	17.981
87-08I	9/17/2005	13:15	431.506	17.974
87-08I	9/17/2005	13:30	431.51	17.97
87-08I	9/17/2005	13:45	431.515	17.965
87-08I	9/17/2005	14:00	431.517	17.963
87-08I	9/17/2005	14:15	431.519	17.961
87-08I	9/17/2005	14:30	431.524	17.956
87-08I	9/17/2005	14:45	431.528	17.952
87-08I	9/17/2005	15:00	431.533	17.947
87-08I	9/17/2005	15:15	431.541	17.939
87-08I	9/17/2005	15:30	431.546	17.934
87-08I	9/17/2005	15:45	431.55	17.93
87-08I	9/17/2005	16:00	431.553	17.927
87-08I	9/17/2005	16:15	431.555	17.925
87-08I	9/17/2005	16:30	431.561	17.919
87-08I	9/17/2005	16:45	431.557	17.923
87-08I	9/17/2005	17:00	431.553	17.927
87-08I	9/17/2005	17:15	431.552	17.928
87-08I	9/17/2005	17:30	431.546	17.934
87-08I	9/17/2005	17:45	431.543	17.937
87-08I	9/17/2005	18:00	431.533	17.947
87-08I	9/17/2005	18:15	431.529	17.951
87-08I	9/17/2005	18:30	431.524	17.956
87-08I	9/17/2005	18:45	431.506	17.974
87-08I	9/17/2005	19:00	431.478	18.002
87-08I	9/17/2005	19:15	431.466	18.014
87-08I	9/17/2005	19:30	431.46	18.02
87-08I	9/17/2005	19:45	431.458	18.022
87-08I	9/17/2005	20:00	431.46	18.02
87-08I	9/17/2005	20:15	431.467	18.013
87-08I	9/17/2005	20:30	431.471	18.009

Well ID	Measurement Date	Measurement Time	Water Level Elev	Water Level Depth
87-08I	9/17/2005	20:45	431.474	18.006
87-08I	9/17/2005	21:00	431.477	18.003
87-08I	9/17/2005	21:15	431.482	17.998
87-08I	9/17/2005	21:30	431.486	17.994
87-08I	9/17/2005	21:45	431.488	17.992
87-08I	9/17/2005	22:00	431.488	17.992
87-08I	9/17/2005	22:15	431.488	17.992
87-08I	9/17/2005	22:30	431.489	17.991
87-08I	9/17/2005	22:45	431.493	17.987
87-08I	9/17/2005	23:00	431.495	17.985
87-08I	9/17/2005	23:15	431.495	17.985
87-08I	9/17/2005	23:30	431.496	17.984
87-08I	9/17/2005	23:45	431.499	17.981
87-08I	9/18/2005	00:00	431.499	17.981
87-08I	9/18/2005	00:15	431.499	17.981
87-08I	9/18/2005	00:30	431.499	17.981
87-08I	9/18/2005	00:45	431.499	17.981
87-08I	9/18/2005	01:00	431.5	17.98
87-08I	9/18/2005	01:15	431.504	17.976
87-08I	9/18/2005	01:30	431.504	17.976
87-08I	9/18/2005	01:45	431.51	17.97
87-08I	9/18/2005	02:00	431.511	17.969
87-08I	9/18/2005	02:15	431.519	17.961
87-08I	9/18/2005	02:30	431.524	17.956
87-08I	9/18/2005	02:45	431.528	17.952
87-08I	9/18/2005	03:00	431.532	17.948
87-08I	9/18/2005	03:15	431.535	17.945
87-08I	9/18/2005	03:30	431.537	17.943
87-08I	9/18/2005	03:45	431.541	17.939
87-08I	9/18/2005	04:00	431.543	17.937
87-08I	9/18/2005	04:15	431.546	17.934
87-08I	9/18/2005	04:30	431.546	17.934
87-08I	9/18/2005	04:45	431.548	17.932
87-08I	9/18/2005	05:00	431.548	17.932
87-08I	9/18/2005	05:15	431.548	17.932
87-08I	9/18/2005	05:30	431.544	17.936
87-08I	9/18/2005	05:45	431.546	17.934
87-08I	9/18/2005	06:00	431.548	17.932
87-08I	9/18/2005	06:15	431.544	17.936
87-08I	9/18/2005	06:30	431.543	17.937
87-08I	9/18/2005	06:45	431.541	17.939
87-08I	9/18/2005	07:00	431.54	17.94
87-08I	9/18/2005	07:15	431.539	17.941
87-08I	9/18/2005	07:30	431.537	17.943
87-08I	9/18/2005	07:45	431.531	17.949
87-08I	9/18/2005	08:00	431.528	17.952
87-08I	9/18/2005	08:15	431.522	17.958
87-08I	9/18/2005	08:30	431.515	17.965
87-08I	9/18/2005	08:45	431.509	17.971
87-08I	9/18/2005	09:00	431.502	17.978

Well ID	Measurement Date	Measurement Time	Water Level Elev	Water Level Depth
87-08I	9/18/2005	09:15	431.495	17.985
87-08I	9/18/2005	09:30	431.486	17.994
87-08I	9/18/2005	09:45	431.475	18.005
87-08I	9/18/2005	10:00	431.464	18.016
87-08I	9/18/2005	10:15	431.456	18.024
87-08I	9/18/2005	10:30	431.436	18.044
87-08I	9/18/2005	10:45	431.411	18.069
87-08I	9/18/2005	11:00	431.405	18.075
87-08I	9/18/2005	11:15	431.407	18.073
87-08I	9/18/2005	11:30	431.416	18.064
87-08I	9/18/2005	11:45	431.427	18.053
87-08I	9/18/2005	12:00	431.438	18.042
87-08I	9/18/2005	12:15	431.449	18.031
87-08I	9/18/2005	12:30	431.456	18.024
87-08I	9/18/2005	12:45	431.464	18.016
87-08I	9/18/2005	13:00	431.469	18.011
87-08I	9/18/2005	13:15	431.473	18.007
87-08I	9/18/2005	13:30	431.477	18.003
87-08I	9/18/2005	13:45	431.482	17.998
87-08I	9/18/2005	14:00	431.482	17.998
87-08I	9/18/2005	14:15	431.488	17.992
87-08I	9/18/2005	14:30	431.491	17.989
87-08I	9/18/2005	14:45	431.495	17.985
87-08I	9/18/2005	15:00	431.498	17.982
87-08I	9/18/2005	15:15	431.502	17.978
87-08I	9/18/2005	15:30	431.506	17.974
87-08I	9/18/2005	15:45	431.51	17.97
87-08I	9/18/2005	16:00	431.51	17.97
87-08I	9/18/2005	16:15	431.513	17.967
87-08I	9/18/2005	16:30	431.515	17.965
87-08I	9/18/2005	16:45	431.515	17.965
87-08I	9/18/2005	17:00	431.515	17.965
87-08I	9/18/2005	17:15	431.515	17.965
87-08I	9/18/2005	17:30	431.517	17.963
87-08I	9/18/2005	17:45	431.515	17.965
87-08I	9/18/2005	18:00	431.511	17.969
87-08I	9/18/2005	18:15	431.507	17.973
87-08I	9/18/2005	18:30	431.497	17.983
87-08I	9/18/2005	18:45	431.489	17.991
87-08I	9/18/2005	19:00	431.48	18
87-08I	9/18/2005	19:15	431.466	18.014
87-08I	9/18/2005	19:30	431.432	18.048
87-08I	9/18/2005	19:45	431.405	18.075
87-08I	9/18/2005	20:00	431.396	18.084
87-08I	9/18/2005	20:15	431.391	18.089
87-08I	9/18/2005	20:30	431.363	18.117
87-08I	9/18/2005	20:45	431.345	18.135
87-08I	9/18/2005	21:00	431.35	18.13
87-08I	9/18/2005	21:15	431.358	18.122
87-08I	9/18/2005	21:30	431.37	18.11

Well ID	Measurement Date	Measurement Time	Water Level Elev	Water Level Depth
87-08I	9/18/2005	21:45	431.381	18.099
87-08I	9/18/2005	22:00	431.391	18.089
87-08I	9/18/2005	22:15	431.4	18.08
87-08I	9/18/2005	22:30	431.405	18.075
87-08I	9/18/2005	22:45	431.407	18.073
87-08I	9/18/2005	23:00	431.413	18.067
87-08I	9/18/2005	23:15	431.416	18.064
87-08I	9/18/2005	23:30	431.418	18.062
87-08I	9/18/2005	23:45	431.42	18.06
87-08I	9/19/2005	00:00	431.42	18.06
87-08I	9/19/2005	00:15	431.422	18.058
87-08I	9/19/2005	00:30	431.425	18.055
87-08I	9/19/2005	00:45	431.431	18.049
87-08I	9/19/2005	01:00	431.433	18.047
87-08I	9/19/2005	01:15	431.434	18.046
87-08I	9/19/2005	01:30	431.44	18.04
87-08I	9/19/2005	01:45	431.44	18.04
87-08I	9/19/2005	02:00	431.444	18.036
87-08I	9/19/2005	02:15	431.445	18.035
87-08I	9/19/2005	02:30	431.449	18.031
87-08I	9/19/2005	02:45	431.454	18.026
87-08I	9/19/2005	03:00	431.458	18.022
87-08I	9/19/2005	03:15	431.46	18.02
87-08I	9/19/2005	03:30	431.462	18.018
87-08I	9/19/2005	03:45	431.464	18.016
87-08I	9/19/2005	04:00	431.467	18.013
87-08I	9/19/2005	04:15	431.471	18.009
87-08I	9/19/2005	04:30	431.473	18.007
87-08I	9/19/2005	04:45	431.473	18.007
87-08I	9/19/2005	05:00	431.475	18.005
87-08I	9/19/2005	05:15	431.476	18.004
87-08I	9/19/2005	05:30	431.477	18.003
87-08I	9/19/2005	05:45	431.48	18
87-08I	9/19/2005	06:00	431.48	18
87-08I	9/19/2005	06:15	431.482	17.998
87-08I	9/19/2005	06:30	431.484	17.996
87-08I	9/19/2005	06:45	431.48	18
87-08I	9/19/2005	07:00	431.476	18.004
87-08I	9/19/2005	07:15	431.477	18.003
87-08I	9/19/2005	07:30	431.477	18.003
87-08I	9/19/2005	07:45	431.473	18.007
87-08I	9/19/2005	08:00	431.467	18.013
87-08I	9/19/2005	08:15	431.462	18.018
87-08I	9/19/2005	08:30	431.458	18.022
87-08I	9/19/2005	08:45	431.453	18.027
87-08I	9/19/2005	09:00	431.447	18.033
87-08I	9/19/2005	09:15	431.436	18.044
87-08I	9/19/2005	09:30	431.436	18.044
87-08I	9/19/2005	09:45	431.427	18.053
87-08I	9/19/2005	10:00	431.416	18.064

Well ID	Measurement Date	Measurement Time	Water Level Elev	Water Level Depth
87-08I	9/19/2005	10:15	431.407	18.073
87-08I	9/19/2005	10:30	431.398	18.082
87-08I	9/19/2005	10:45	431.394	18.086
87-08I	9/19/2005	11:00	431.396	18.084
87-08I	9/19/2005	11:15	431.396	18.084
87-08I	9/19/2005	11:30	431.396	18.084
87-08I	9/19/2005	11:45	431.383	18.097
87-08I	9/19/2005	12:00	431.361	18.119
87-08I	9/19/2005	12:15	431.354	18.126
87-08I	9/19/2005	12:30	431.355	18.125
87-08I	9/19/2005	12:45	431.361	18.119
87-08I	9/19/2005	13:00	431.366	18.114
87-08I	9/19/2005	13:15	431.372	18.108
87-08I	9/19/2005	13:30	431.381	18.099
87-08I	9/19/2005	13:45	431.394	18.086
87-08I	9/19/2005	14:00	431.403	18.077
87-08I	9/19/2005	14:15	431.41	18.07
87-08I	9/19/2005	14:30	431.414	18.066
87-08I	9/19/2005	14:45	431.418	18.062
87-08I	9/19/2005	15:00	431.422	18.058
87-08I	9/19/2005	15:15	431.423	18.057
87-08I	9/19/2005	15:30	431.427	18.053
87-08I	9/19/2005	15:45	431.434	18.046
87-08I	9/19/2005	16:00	431.44	18.04
87-08I	9/19/2005	16:15	431.442	18.038
87-08I	9/19/2005	16:30	431.442	18.038
87-08I	9/19/2005	16:45	431.442	18.038
87-08I	9/19/2005	17:00	431.442	18.038
87-08I	9/19/2005	17:15	431.447	18.033
87-08I	9/19/2005	17:30	431.449	18.031
87-08I	9/19/2005	17:45	431.449	18.031
87-08I	9/19/2005	18:00	431.445	18.035
87-08I	9/19/2005	18:15	431.442	18.038
87-08I	9/19/2005	18:30	431.434	18.046
87-08I	9/19/2005	18:45	431.431	18.049
87-08I	9/19/2005	19:00	431.425	18.055
87-08I	9/19/2005	19:15	431.421	18.059
87-08I	9/19/2005	19:30	431.421	18.059
87-08I	9/19/2005	19:45	431.42	18.06
87-08I	9/19/2005	20:00	431.421	18.059
87-08I	9/19/2005	20:15	431.414	18.066
87-08I	9/19/2005	20:30	431.385	18.095
87-08I	9/19/2005	20:45	431.365	18.115
87-08I	9/19/2005	21:00	431.361	18.119
87-08I	9/19/2005	21:15	431.363	18.117
87-08I	9/19/2005	21:30	431.37	18.11
87-08I	9/19/2005	21:45	431.376	18.104
87-08I	9/19/2005	22:00	431.383	18.097
87-08I	9/19/2005	22:15	431.388	18.092
87-08I	9/19/2005	22:30	431.394	18.086

Well ID	Measurement Date	Measurement Time	Water Level Elev	Water Level Depth
87-08I	9/19/2005	22:45	431.396	18.084
87-08I	9/19/2005	23:00	431.399	18.081
87-08I	9/19/2005	23:15	431.403	18.077
87-08I	9/19/2005	23:30	431.409	18.071
87-08I	9/19/2005	23:45	431.412	18.068
87-08I	9/20/2005	00:00	431.412	18.068
87-08I	9/20/2005	00:15	431.414	18.066
87-08I	9/20/2005	00:30	431.418	18.062
87-08I	9/20/2005	00:45	431.422	18.058
87-08I	9/20/2005	01:00	431.423	18.057
87-08I	9/20/2005	01:15	431.427	18.053
87-08I	9/20/2005	01:30	431.425	18.055
87-08I	9/20/2005	01:45	431.429	18.051
87-08I	9/20/2005	02:00	431.433	18.047
87-08I	9/20/2005	02:15	431.436	18.044
87-08I	9/20/2005	02:30	431.445	18.035
87-08I	9/20/2005	02:45	431.451	18.029
87-08I	9/20/2005	03:00	431.451	18.029
87-08I	9/20/2005	03:15	431.456	18.024
87-08I	9/20/2005	03:30	431.458	18.022
87-08I	9/20/2005	03:45	431.462	18.018
87-08I	9/20/2005	04:00	431.465	18.015
87-08I	9/20/2005	04:15	431.471	18.009
87-08I	9/20/2005	04:30	431.474	18.006
87-08I	9/20/2005	04:45	431.477	18.003
87-08I	9/20/2005	05:00	431.48	18
87-08I	9/20/2005	05:15	431.486	17.994
87-08I	9/20/2005	05:30	431.489	17.991
87-08I	9/20/2005	05:45	431.493	17.987
87-08I	9/20/2005	06:00	431.495	17.985
87-08I	9/20/2005	06:15	431.493	17.987
87-08I	9/20/2005	06:30	431.493	17.987
87-08I	9/20/2005	06:45	431.497	17.983
87-08I	9/20/2005	07:00	431.493	17.987
87-08I	9/20/2005	07:15	431.493	17.987
87-08I	9/20/2005	07:30	431.487	17.993
87-08I	9/20/2005	07:45	431.484	17.996
87-08I	9/20/2005	08:00	431.48	18
87-08I	9/20/2005	08:15	431.478	18.002
87-08I	9/20/2005	08:30	431.476	18.004
87-08I	9/20/2005	08:45	431.478	18.002
87-08I	9/20/2005	09:00	431.48	18
87-08I	9/20/2005	09:15	431.476	18.004
87-08I	9/20/2005	09:30	431.471	18.009
87-08I	9/20/2005	09:45	431.467	18.013
87-08I	9/20/2005	10:00	431.469	18.011
87-08I	9/20/2005	10:15	431.57	17.91
87-08I	9/20/2005	10:15	431.469	18.011
87-08I	9/20/2005	10:30	431.465	18.015
87-08I	9/20/2005	10:45	431.463	18.017

Well ID	Measurement Date	Measurement Time	Water Level Elev	Water Level Depth
87-08I	9/20/2005	11:00	431.469	18.011
87-08I	9/20/2005	11:15	431.469	18.011
87-08I	9/20/2005	11:30	431.471	18.009
87-08I	9/20/2005	11:45	431.475	18.005
87-08I	9/20/2005	12:00	431.471	18.009
87-08I	9/20/2005	12:15	431.469	18.011
87-08I	9/20/2005	12:30	431.469	18.011
87-08I	9/20/2005	12:45	431.469	18.011
87-08I	9/20/2005	13:00	431.469	18.011
87-08I	9/20/2005	13:15	431.463	18.017
87-08I	9/20/2005	13:30	431.454	18.026
87-08I	9/20/2005	13:45	431.445	18.035
87-08I	9/20/2005	14:00	431.438	18.042
87-08I	9/20/2005	14:15	431.438	18.042
87-08I	9/20/2005	14:30	431.427	18.053
87-08I	9/20/2005	14:45	431.392	18.088
87-08I	9/20/2005	15:00	431.363	18.117
87-08I	9/20/2005	15:15	431.361	18.119
87-08I	9/20/2005	15:30	431.368	18.112
87-08I	9/20/2005	15:45	431.376	18.104
87-08I	9/20/2005	16:00	431.379	18.101
87-08I	9/20/2005	16:15	431.383	18.097
87-08I	9/20/2005	16:30	431.388	18.092
87-08I	9/20/2005	16:45	431.394	18.086
87-08I	9/20/2005	17:00	431.399	18.081
87-08I	9/20/2005	17:15	431.403	18.077
87-08I	9/20/2005	17:30	431.405	18.075
87-08I	9/20/2005	17:45	431.41	18.07
87-08I	9/20/2005	18:00	431.41	18.07
87-08I	9/20/2005	18:15	431.405	18.075
87-08I	9/20/2005	18:30	431.399	18.081
87-08I	9/20/2005	18:45	431.394	18.086
87-08I	9/20/2005	19:00	431.387	18.093
87-08I	9/20/2005	19:15	431.385	18.095
87-08I	9/20/2005	19:30	431.379	18.101
87-08I	9/20/2005	19:45	431.376	18.104
87-08I	9/20/2005	20:00	431.361	18.119
87-08I	9/20/2005	20:15	431.333	18.147
87-08I	9/20/2005	20:30	431.315	18.165
87-08I	9/20/2005	20:45	431.31	18.17
87-08I	9/20/2005	21:00	431.315	18.165
87-08I	9/20/2005	21:15	431.324	18.156
87-08I	9/20/2005	21:30	431.332	18.148
87-08I	9/20/2005	21:45	431.341	18.139
87-08I	9/20/2005	22:00	431.348	18.132
87-08I	9/20/2005	22:15	431.354	18.126
87-08I	9/20/2005	22:30	431.361	18.119
87-08I	9/20/2005	22:45	431.365	18.115
87-08I	9/20/2005	23:00	431.367	18.113
87-08I	9/20/2005	23:15	431.37	18.11

Well ID	Measurement Date	Measurement Time	Water Level Elev	Water Level Depth
87-08I	9/20/2005	23:30	431.372	18.108
87-08I	9/20/2005	23:45	431.374	18.106
87-08I	9/21/2005	00:00	431.374	18.106
87-08I	9/21/2005	00:15	431.376	18.104
87-08I	9/21/2005	00:30	431.376	18.104
87-08I	9/21/2005	00:45	431.377	18.103
87-08I	9/21/2005	01:00	431.379	18.101
87-08I	9/21/2005	01:15	431.379	18.101
87-08I	9/21/2005	01:30	431.379	18.101
87-08I	9/21/2005	01:45	431.379	18.101
87-08I	9/21/2005	02:00	431.379	18.101
87-08I	9/21/2005	02:15	431.381	18.099
87-08I	9/21/2005	02:30	431.383	18.097
87-08I	9/21/2005	02:45	431.385	18.095
87-08I	9/21/2005	03:00	431.388	18.092
87-08I	9/21/2005	03:15	431.39	18.09
87-08I	9/21/2005	03:30	431.392	18.088
87-08I	9/21/2005	03:45	431.394	18.086
87-08I	9/21/2005	04:00	431.398	18.082
87-08I	9/21/2005	04:15	431.401	18.079
87-08I	9/21/2005	04:30	431.399	18.081
87-08I	9/21/2005	04:45	431.403	18.077
87-08I	9/21/2005	05:00	431.407	18.073
87-08I	9/21/2005	05:15	431.409	18.071
87-08I	9/21/2005	05:30	431.41	18.07
87-08I	9/21/2005	05:45	431.409	18.071
87-08I	9/21/2005	06:00	431.409	18.071
87-08I	9/21/2005	06:15	431.409	18.071
87-08I	9/21/2005	06:30	431.41	18.07
87-08I	9/21/2005	06:45	431.411	18.069
87-08I	9/21/2005	07:00	431.41	18.07
87-08I	9/21/2005	07:15	431.41	18.07
87-08I	9/21/2005	07:30	431.409	18.071
87-08I	9/21/2005	07:45	431.41	18.07
87-08I	9/21/2005	08:00	431.405	18.075
87-08I	9/21/2005	08:15	431.398	18.082
87-08I	9/21/2005	08:30	431.39	18.09
87-08I	9/21/2005	08:45	431.385	18.095
87-08I	9/21/2005	09:00	431.379	18.101
87-08I	9/21/2005	09:15	431.372	18.108
87-08I	9/21/2005	09:30	431.365	18.115
87-08I	9/21/2005	09:45	431.361	18.119
87-08I	9/21/2005	10:00	431.355	18.125
87-08I	9/21/2005	10:15	431.35	18.13
87-08I	9/21/2005	10:30	431.334	18.146
87-08I	9/21/2005	10:45	431.308	18.172
87-08I	9/21/2005	11:00	431.297	18.183
87-08I	9/21/2005	11:15	431.299	18.181
87-08I	9/21/2005	11:30	431.306	18.174
87-08I	9/21/2005	11:45	431.308	18.172

Well ID	Measurement Date	Measurement Time	Water Level Elev	Water Level Depth
87-08I	9/21/2005	12:00	431.315	18.165
87-08I	9/21/2005	12:15	431.326	18.154
87-08I	9/21/2005	12:30	431.332	18.148
87-08I	9/21/2005	12:45	431.343	18.137
87-08I	9/21/2005	13:00	431.344	18.136
87-08I	9/21/2005	13:15	431.35	18.13
87-08I	9/21/2005	13:30	431.355	18.125
87-08I	9/21/2005	13:45	431.357	18.123
87-08I	9/21/2005	14:00	431.357	18.123
87-08I	9/21/2005	14:15	431.355	18.125
87-08I	9/21/2005	14:30	431.354	18.126
87-08I	9/21/2005	14:45	431.355	18.125
87-08I	9/21/2005	15:00	431.356	18.124
87-08I	9/21/2005	15:15	431.359	18.121
87-08I	9/21/2005	15:30	431.363	18.117
87-08I	9/21/2005	15:45	431.366	18.114
87-08I	9/21/2005	16:00	431.37	18.11
87-08I	9/21/2005	16:15	431.374	18.106
87-08I	9/21/2005	16:30	431.376	18.104
87-08I	9/21/2005	16:45	431.38	18.1
87-08I	9/21/2005	17:00	431.381	18.099
87-08I	9/21/2005	17:15	431.381	18.099
87-08I	9/21/2005	17:30	431.381	18.099
87-08I	9/21/2005	17:45	431.379	18.101
87-08I	9/21/2005	18:00	431.378	18.102
87-08I	9/21/2005	18:15	431.376	18.104
87-08I	9/21/2005	18:30	431.372	18.108
87-08I	9/21/2005	18:45	431.367	18.113
87-08I	9/21/2005	19:00	431.365	18.115
87-08I	9/21/2005	19:15	431.359	18.121
87-08I	9/21/2005	19:30	431.352	18.128
87-08I	9/21/2005	19:45	431.348	18.132
87-08I	9/21/2005	20:00	431.341	18.139
87-08I	9/21/2005	20:15	431.332	18.148
87-08I	9/21/2005	20:30	431.302	18.178
87-08I	9/21/2005	20:45	431.284	18.196
87-08I	9/21/2005	21:00	431.279	18.201
87-08I	9/21/2005	21:15	431.28	18.2
87-08I	9/21/2005	21:30	431.288	18.192
87-08I	9/21/2005	21:45	431.297	18.183
87-08I	9/21/2005	22:00	431.304	18.176
87-08I	9/21/2005	22:15	431.314	18.166
87-08I	9/21/2005	22:30	431.319	18.161
87-08I	9/21/2005	22:45	431.325	18.155
87-08I	9/21/2005	23:00	431.33	18.15
87-08I	9/21/2005	23:15	431.332	18.148
87-08I	9/21/2005	23:30	431.335	18.145
87-08I	9/21/2005	23:45	431.337	18.143
87-08I	9/22/2005	00:00	431.339	18.141
87-08I	9/22/2005	00:15	431.341	18.139

Well ID	Measurement Date	Measurement Time	Water Level Elev	Water Level Depth
87-08I	9/22/2005	00:30	431.337	18.143
87-08I	9/22/2005	00:45	431.337	18.143
87-08I	9/22/2005	01:00	431.337	18.143
87-08I	9/22/2005	01:15	431.335	18.145
87-08I	9/22/2005	01:30	431.339	18.141
87-08I	9/22/2005	01:45	431.339	18.141
87-08I	9/22/2005	02:00	431.345	18.135
87-08I	9/22/2005	02:15	431.346	18.134
87-08I	9/22/2005	02:30	431.35	18.13
87-08I	9/22/2005	02:45	431.352	18.128
87-08I	9/22/2005	03:00	431.357	18.123
87-08I	9/22/2005	03:15	431.359	18.121
87-08I	9/22/2005	03:30	431.365	18.115
87-08I	9/22/2005	03:45	431.368	18.112
87-08I	9/22/2005	04:00	431.37	18.11
87-08I	9/22/2005	04:15	431.37	18.11
87-08I	9/22/2005	04:30	431.37	18.11
87-08I	9/22/2005	04:45	431.372	18.108
87-08I	9/22/2005	05:00	431.374	18.106
87-08I	9/22/2005	05:15	431.376	18.104
87-08I	9/22/2005	05:30	431.379	18.101
87-08I	9/22/2005	05:45	431.383	18.097
87-08I	9/22/2005	06:00	431.383	18.097
87-08I	9/22/2005	06:15	431.385	18.095
87-08I	9/22/2005	06:30	431.385	18.095
87-08I	9/22/2005	06:45	431.388	18.092
87-08I	9/22/2005	07:00	431.392	18.088
87-08I	9/22/2005	07:15	431.391	18.089
87-08I	9/22/2005	07:30	431.39	18.09
87-08I	9/22/2005	07:45	431.391	18.089
87-08I	9/22/2005	08:00	431.387	18.093
87-08I	9/22/2005	08:15	431.385	18.095
87-08I	9/22/2005	08:30	431.379	18.101
87-08I	9/22/2005	08:45	431.372	18.108
87-08I	9/22/2005	09:00	431.37	18.11
87-08I	9/22/2005	09:15	431.365	18.115
87-08I	9/22/2005	09:20	431.47	18.01
87-08I	9/22/2005	09:30	431.356	18.124
87-08I	9/22/2005	09:45	431.352	18.128
87-08I	9/22/2005	10:00	431.348	18.132
87-08I	9/22/2005	10:15	431.345	18.135
87-08I	9/22/2005	10:30	431.343	18.137
87-08I	9/22/2005	10:45	431.343	18.137
87-08I	9/22/2005	11:00	431.33	18.15
87-08I	9/22/2005	11:15	431.308	18.172
87-08I	9/22/2005	11:30	431.303	18.177
87-08I	9/22/2005	11:45	431.308	18.172
87-08I	9/22/2005	12:00	431.315	18.165
87-08I	9/22/2005	12:15	431.321	18.159
87-08I	9/22/2005	12:30	431.323	18.157

Well ID	Measurement Date	Measurement Time	Water Level Elev	Water Level Depth
87-08I	9/22/2005	12:45	431.326	18.154
87-08I	9/22/2005	13:00	431.326	18.154
87-08I	9/22/2005	13:15	431.33	18.15
87-08I	9/22/2005	13:30	431.339	18.141
87-08I	9/22/2005	13:45	431.347	18.133
87-08I	9/22/2005	14:00	431.352	18.128
87-08I	9/22/2005	14:15	431.357	18.123
87-08I	9/22/2005	14:30	431.358	18.122
87-08I	9/22/2005	14:45	431.363	18.117
87-08I	9/22/2005	15:00	431.369	18.111
87-08I	9/22/2005	15:15	431.372	18.108
87-08I	9/22/2005	15:30	431.374	18.106
87-08I	9/22/2005	15:45	431.378	18.102
87-08I	9/22/2005	16:00	431.383	18.097
87-08I	9/22/2005	16:15	431.387	18.093
87-08I	9/22/2005	16:30	431.391	18.089
87-08I	9/22/2005	16:45	431.394	18.086
87-08I	9/22/2005	17:00	431.398	18.082
87-08I	9/22/2005	17:15	431.394	18.086
87-08I	9/22/2005	17:30	431.392	18.088
87-08I	9/22/2005	17:45	431.389	18.091
87-08I	9/22/2005	18:00	431.383	18.097
87-08I	9/22/2005	18:15	431.376	18.104
87-08I	9/22/2005	18:30	431.37	18.11
87-08I	9/22/2005	18:45	431.361	18.119
87-08I	9/22/2005	19:00	431.354	18.126
87-08I	9/22/2005	19:15	431.346	18.134
87-08I	9/22/2005	19:30	431.335	18.145
87-08I	9/22/2005	19:45	431.306	18.174
87-08I	9/22/2005	20:00	431.284	18.196
87-08I	9/22/2005	20:15	431.275	18.205
87-08I	9/22/2005	20:30	431.277	18.203
87-08I	9/22/2005	20:45	431.281	18.199
87-08I	9/22/2005	21:00	431.292	18.188
87-08I	9/22/2005	21:15	431.299	18.181
87-08I	9/22/2005	21:30	431.308	18.172
87-08I	9/22/2005	21:45	431.313	18.167
87-08I	9/22/2005	22:00	431.315	18.165
87-08I	9/22/2005	22:15	431.319	18.161
87-08I	9/22/2005	22:30	431.323	18.157
87-08I	9/22/2005	22:45	431.326	18.154
87-08I	9/22/2005	23:00	431.33	18.15
87-08I	9/22/2005	23:15	431.333	18.147
87-08I	9/22/2005	23:30	431.332	18.148
87-08I	9/22/2005	23:45	431.334	18.146
87-08I	9/23/2005	00:00	431.339	18.141
87-08I	9/23/2005	00:15	431.343	18.137
87-08I	9/23/2005	00:30	431.347	18.133
87-08I	9/23/2005	00:45	431.344	18.136
87-08I	9/23/2005	01:00	431.346	18.134

Well ID	Measurement Date	Measurement Time	Water Level Elev	Water Level Depth
87-08I	9/23/2005	01:15	431.344	18.136
87-08I	9/23/2005	01:30	431.344	18.136
87-08I	9/23/2005	01:45	431.344	18.136
87-08I	9/23/2005	02:00	431.35	18.13
87-08I	9/23/2005	02:15	431.352	18.128
87-08I	9/23/2005	02:30	431.352	18.128
87-08I	9/23/2005	02:45	431.358	18.122
87-08I	9/23/2005	03:00	431.361	18.119
87-08I	9/23/2005	03:15	431.361	18.119
87-08I	9/23/2005	03:30	431.361	18.119
87-08I	9/23/2005	03:45	431.361	18.119
87-08I	9/23/2005	04:00	431.365	18.115
87-08I	9/23/2005	04:15	431.366	18.114
87-08I	9/23/2005	04:30	431.368	18.112
87-08I	9/23/2005	04:45	431.37	18.11
87-08I	9/23/2005	05:00	431.37	18.11
87-08I	9/23/2005	05:15	431.372	18.108
87-08I	9/23/2005	05:30	431.368	18.112
87-08I	9/23/2005	05:45	431.368	18.112
87-08I	9/23/2005	06:00	431.365	18.115
87-08I	9/23/2005	06:15	431.367	18.113
87-08I	9/23/2005	06:30	431.368	18.112
87-08I	9/23/2005	06:45	431.368	18.112
87-08I	9/23/2005	07:00	431.374	18.106
87-08I	9/23/2005	07:15	431.374	18.106
87-08I	9/23/2005	07:30	431.376	18.104
87-08I	9/23/2005	07:45	431.378	18.102
87-08I	9/23/2005	08:00	431.376	18.104
87-08I	9/23/2005	08:15	431.37	18.11
87-08I	9/23/2005	08:30	431.365	18.115
87-08I	9/23/2005	08:45	431.358	18.122
87-08I	9/23/2005	09:00	431.352	18.128
87-08I	9/23/2005	09:15	431.341	18.139
87-08I	9/23/2005	09:30	431.346	18.134
87-08I	9/23/2005	09:45	431.337	18.143
87-08I	9/23/2005	10:00	431.328	18.152
87-08I	9/23/2005	10:15	431.323	18.157
87-08I	9/23/2005	10:30	431.315	18.165
87-08I	9/23/2005	10:45	431.295	18.185
87-08I	9/23/2005	11:00	431.286	18.194
87-08I	9/23/2005	11:15	431.286	18.194
87-08I	9/23/2005	11:30	431.291	18.189
87-08I	9/23/2005	11:45	431.291	18.189
87-08I	9/23/2005	12:00	431.293	18.187
87-08I	9/23/2005	12:15	431.299	18.181
87-08I	9/23/2005	12:30	431.306	18.174
87-08I	9/23/2005	12:45	431.315	18.165
87-08I	9/23/2005	13:00	431.319	18.161
87-08I	9/23/2005	13:15	431.326	18.154
87-08I	9/23/2005	13:30	431.33	18.15

Well ID	Measurement Date	Measurement Time	Water Level Elev	Water Level Depth
87-08I	9/23/2005	13:45	431.334	18.146
87-08I	9/23/2005	14:00	431.341	18.139
87-08I	9/23/2005	14:15	431.343	18.137
87-08I	9/23/2005	14:30	431.344	18.136
87-08I	9/23/2005	14:45	431.348	18.132
87-08I	9/23/2005	15:00	431.348	18.132
87-08I	9/23/2005	15:15	431.348	18.132
87-08I	9/23/2005	15:30	431.346	18.134
87-08I	9/23/2005	15:45	431.345	18.135
87-08I	9/23/2005	16:00	431.344	18.136
87-08I	9/23/2005	16:15	431.344	18.136
87-08I	9/23/2005	16:30	431.344	18.136
87-08I	9/23/2005	16:45	431.347	18.133
87-08I	9/23/2005	17:00	431.347	18.133
87-08I	9/23/2005	17:15	431.347	18.133
87-08I	9/23/2005	17:30	431.345	18.135
87-08I	9/23/2005	17:45	431.341	18.139
87-08I	9/23/2005	18:00	431.332	18.148
87-08I	9/23/2005	18:15	431.326	18.154
87-08I	9/23/2005	18:30	431.321	18.159
87-08I	9/23/2005	18:45	431.317	18.163
87-08I	9/23/2005	19:00	431.315	18.165
87-08I	9/23/2005	19:15	431.308	18.172
87-08I	9/23/2005	19:30	431.299	18.181
87-08I	9/23/2005	19:45	431.288	18.192
87-08I	9/23/2005	20:00	431.277	18.203
87-08I	9/23/2005	20:15	431.273	18.207
87-08I	9/23/2005	20:30	431.255	18.225
87-08I	9/23/2005	20:45	431.231	18.249
87-08I	9/23/2005	21:00	431.227	18.253
87-08I	9/23/2005	21:15	431.228	18.252
87-08I	9/23/2005	21:30	431.229	18.251
87-08I	9/23/2005	21:45	431.237	18.243
87-08I	9/23/2005	22:00	431.242	18.238
87-08I	9/23/2005	22:15	431.25	18.23
87-08I	9/23/2005	22:30	431.259	18.221
87-08I	9/23/2005	22:45	431.262	18.218
87-08I	9/23/2005	23:00	431.269	18.211
87-08I	9/23/2005	23:15	431.271	18.209
87-08I	9/23/2005	23:30	431.275	18.205
87-08I	9/23/2005	23:45	431.277	18.203
87-08I	9/24/2005	00:00	431.277	18.203
87-08I	9/24/2005	00:15	431.275	18.205
87-08I	9/24/2005	00:30	431.277	18.203
87-08I	9/24/2005	00:45	431.277	18.203
87-08I	9/24/2005	01:00	431.275	18.205
87-08I	9/24/2005	01:15	431.277	18.203
87-08I	9/24/2005	01:30	431.277	18.203
87-08I	9/24/2005	01:45	431.279	18.201
87-08I	9/24/2005	02:00	431.282	18.198

Well ID	Measurement Date	Measurement Time	Water Level Elev	Water Level Depth
87-08I	9/24/2005	02:15	431.286	18.194
87-08I	9/24/2005	02:30	431.288	18.192
87-08I	9/24/2005	02:45	431.286	18.194
87-08I	9/24/2005	03:00	431.286	18.194
87-08I	9/24/2005	03:15	431.291	18.189
87-08I	9/24/2005	03:30	431.295	18.185
87-08I	9/24/2005	03:45	431.295	18.185
87-08I	9/24/2005	04:00	431.299	18.181
87-08I	9/24/2005	04:15	431.299	18.181
87-08I	9/24/2005	04:30	431.299	18.181
87-08I	9/24/2005	04:45	431.301	18.179
87-08I	9/24/2005	05:00	431.301	18.179
87-08I	9/24/2005	05:15	431.299	18.181
87-08I	9/24/2005	05:30	431.301	18.179
87-08I	9/24/2005	05:45	431.301	18.179
87-08I	9/24/2005	06:00	431.297	18.183
87-08I	9/24/2005	06:15	431.297	18.183
87-08I	9/24/2005	06:30	431.297	18.183
87-08I	9/24/2005	06:45	431.297	18.183
87-08I	9/24/2005	07:00	431.297	18.183
87-08I	9/24/2005	07:15	431.299	18.181
87-08I	9/24/2005	07:30	431.299	18.181
87-08I	9/24/2005	07:45	431.297	18.183
87-08I	9/24/2005	08:00	431.293	18.187
87-08I	9/24/2005	08:15	431.288	18.192
87-08I	9/24/2005	08:30	431.284	18.196
87-08I	9/24/2005	08:45	431.277	18.203
87-08I	9/24/2005	09:00	431.248	18.232
87-08I	9/24/2005	09:15	431.196	18.284
87-08I	9/24/2005	09:30	431.149	18.331
87-08I	9/24/2005	09:45	431.131	18.349
87-08I	9/24/2005	10:00	431.138	18.342
87-08I	9/24/2005	10:15	431.153	18.327
87-08I	9/24/2005	10:30	431.15	18.33
87-08I	9/24/2005	10:45	431.145	18.335
87-08I	9/24/2005	11:00	431.152	18.328
87-08I	9/24/2005	11:15	431.163	18.317
87-08I	9/24/2005	11:30	431.174	18.306
87-08I	9/24/2005	11:45	431.185	18.295
87-08I	9/24/2005	12:00	431.196	18.284
87-08I	9/24/2005	12:15	431.209	18.271
87-08I	9/24/2005	12:30	431.22	18.26
87-08I	9/24/2005	12:45	431.229	18.251
87-08I	9/24/2005	13:00	431.235	18.245
87-08I	9/24/2005	13:15	431.24	18.24
87-08I	9/24/2005	13:30	431.247	18.233
87-08I	9/24/2005	13:45	431.253	18.227
87-08I	9/24/2005	14:00	431.258	18.222
87-08I	9/24/2005	14:15	431.266	18.214
87-08I	9/24/2005	14:30	431.272	18.208

Well ID	Measurement Date	Measurement Time	Water Level Elev	Water Level Depth
87-08I	9/24/2005	14:45	431.275	18.205
87-08I	9/24/2005	15:00	431.277	18.203
87-08I	9/24/2005	15:15	431.277	18.203
87-08I	9/24/2005	15:30	431.277	18.203
87-08I	9/24/2005	15:45	431.279	18.201
87-08I	9/24/2005	16:00	431.282	18.198
87-08I	9/24/2005	16:15	431.286	18.194
87-08I	9/24/2005	16:30	431.286	18.194
87-08I	9/24/2005	16:45	431.288	18.192
87-08I	9/24/2005	17:00	431.288	18.192
87-08I	9/24/2005	17:15	431.282	18.198
87-08I	9/24/2005	17:30	431.277	18.203
87-08I	9/24/2005	17:45	431.271	18.209
87-08I	9/24/2005	18:00	431.266	18.214
87-08I	9/24/2005	18:15	431.262	18.218
87-08I	9/24/2005	18:30	431.257	18.223
87-08I	9/24/2005	18:45	431.253	18.227
87-08I	9/24/2005	19:00	431.249	18.231
87-08I	9/24/2005	19:15	431.244	18.236
87-08I	9/24/2005	19:30	431.226	18.254
87-08I	9/24/2005	19:45	431.196	18.284
87-08I	9/24/2005	20:00	431.182	18.298
87-08I	9/24/2005	20:15	431.182	18.298
87-08I	9/24/2005	20:30	431.183	18.297
87-08I	9/24/2005	20:45	431.193	18.287
87-08I	9/24/2005	21:00	431.202	18.278
87-08I	9/24/2005	21:15	431.207	18.273
87-08I	9/24/2005	21:30	431.215	18.265
87-08I	9/24/2005	21:45	431.224	18.256
87-08I	9/24/2005	22:00	431.231	18.249
87-08I	9/24/2005	22:15	431.235	18.245
87-08I	9/24/2005	22:30	431.242	18.238
87-08I	9/24/2005	22:45	431.244	18.236
87-08I	9/24/2005	23:00	431.247	18.233
87-08I	9/24/2005	23:15	431.251	18.229
87-08I	9/24/2005	23:30	431.255	18.225
87-08I	9/24/2005	23:45	431.257	18.223
87-08I	9/25/2005	00:00	431.26	18.22
87-08I	9/25/2005	00:15	431.262	18.218
87-08I	9/25/2005	00:30	431.264	18.216
87-08I	9/25/2005	00:45	431.266	18.214
87-08I	9/25/2005	01:00	431.268	18.212
87-08I	9/25/2005	01:15	431.268	18.212
87-08I	9/25/2005	01:30	431.269	18.211
87-08I	9/25/2005	01:45	431.27	18.21
87-08I	9/25/2005	02:00	431.271	18.209
87-08I	9/25/2005	02:15	431.275	18.205
87-08I	9/25/2005	02:30	431.279	18.201
87-08I	9/25/2005	02:45	431.282	18.198
87-08I	9/25/2005	03:00	431.286	18.194

Well ID	Measurement Date	Measurement Time	Water Level Elev	Water Level Depth
87-08I	9/25/2005	03:15	431.286	18.194
87-08I	9/25/2005	03:30	431.29	18.19
87-08I	9/25/2005	03:45	431.29	18.19
87-08I	9/25/2005	04:00	431.293	18.187
87-08I	9/25/2005	04:15	431.297	18.183
87-08I	9/25/2005	04:30	431.299	18.181
87-08I	9/25/2005	04:45	431.297	18.183
87-08I	9/25/2005	05:00	431.297	18.183
87-08I	9/25/2005	05:15	431.295	18.185
87-08I	9/25/2005	05:30	431.295	18.185
87-08I	9/25/2005	05:45	431.291	18.189
87-08I	9/25/2005	06:00	431.29	18.19
87-08I	9/25/2005	06:15	431.288	18.192
87-08I	9/25/2005	06:30	431.284	18.196
87-08I	9/25/2005	06:45	431.283	18.197
87-08I	9/25/2005	07:00	431.283	18.197
87-08I	9/25/2005	07:15	431.279	18.201
87-08I	9/25/2005	07:30	431.275	18.205
87-08I	9/25/2005	07:45	431.257	18.223
87-08I	9/25/2005	08:00	431.237	18.243
87-08I	9/25/2005	08:15	431.231	18.249
87-08I	9/25/2005	08:30	431.233	18.247
87-08I	9/25/2005	08:45	431.235	18.245
87-08I	9/25/2005	09:00	431.238	18.242
87-08I	9/25/2005	09:15	431.244	18.236
87-08I	9/25/2005	09:30	431.248	18.232
87-08I	9/25/2005	09:45	431.249	18.231
87-08I	9/25/2005	10:00	431.246	18.234
87-08I	9/25/2005	10:15	431.244	18.236
87-08I	9/25/2005	10:30	431.242	18.238
87-08I	9/25/2005	10:45	431.242	18.238
87-08I	9/25/2005	11:00	431.244	18.236
87-08I	9/25/2005	11:15	431.246	18.234
87-08I	9/25/2005	11:30	431.247	18.233
87-08I	9/25/2005	11:45	431.253	18.227
87-08I	9/25/2005	12:00	431.257	18.223
87-08I	9/25/2005	12:15	431.262	18.218
87-08I	9/25/2005	12:30	431.266	18.214
87-08I	9/25/2005	12:45	431.268	18.212
87-08I	9/25/2005	13:00	431.273	18.207
87-08I	9/25/2005	13:15	431.273	18.207
87-08I	9/25/2005	13:30	431.275	18.205
87-08I	9/25/2005	13:45	431.277	18.203
87-08I	9/25/2005	14:00	431.28	18.2
87-08I	9/25/2005	14:15	431.281	18.199
87-08I	9/25/2005	14:30	431.28	18.2
87-08I	9/25/2005	14:45	431.28	18.2
87-08I	9/25/2005	15:00	431.284	18.196
87-08I	9/25/2005	15:15	431.288	18.192
87-08I	9/25/2005	15:30	431.29	18.19

Well ID	Measurement Date	Measurement Time	Water Level Elev	Water Level Depth
87-08I	9/25/2005	15:45	431.291	18.189
87-08I	9/25/2005	16:00	431.292	18.188
87-08I	9/25/2005	16:15	431.295	18.185
87-08I	9/25/2005	16:30	431.297	18.183
87-08I	9/25/2005	16:45	431.297	18.183
87-08I	9/25/2005	17:00	431.299	18.181
87-08I	9/25/2005	17:15	431.301	18.179
87-08I	9/25/2005	17:30	431.302	18.178
87-08I	9/25/2005	17:45	431.301	18.179
87-08I	9/25/2005	18:00	431.299	18.181
87-08I	9/25/2005	18:15	431.292	18.188
87-08I	9/25/2005	18:30	431.282	18.198
87-08I	9/25/2005	18:45	431.275	18.205
87-08I	9/25/2005	19:00	431.268	18.212
87-08I	9/25/2005	19:15	431.262	18.218
87-08I	9/25/2005	19:30	431.26	18.22
87-08I	9/25/2005	19:45	431.253	18.227
87-08I	9/25/2005	20:00	431.251	18.229
87-08I	9/25/2005	20:15	431.248	18.232
87-08I	9/25/2005	20:30	431.233	18.247
87-08I	9/25/2005	20:45	431.222	18.258
87-08I	9/25/2005	21:00	431.222	18.258
87-08I	9/25/2005	21:15	431.225	18.255
87-08I	9/25/2005	21:30	431.229	18.251
87-08I	9/25/2005	21:45	431.238	18.242
87-08I	9/25/2005	22:00	431.247	18.233
87-08I	9/25/2005	22:15	431.255	18.225
87-08I	9/25/2005	22:30	431.261	18.219
87-08I	9/25/2005	22:45	431.266	18.214
87-08I	9/25/2005	23:00	431.273	18.207
87-08I	9/25/2005	23:15	431.275	18.205
87-08I	9/25/2005	23:30	431.282	18.198
87-08I	9/25/2005	23:45	431.284	18.196
87-08I	9/26/2005	00:00	431.288	18.192
87-08I	9/26/2005	00:15	431.286	18.194
87-08I	9/26/2005	00:30	431.29	18.19
87-08I	9/26/2005	00:45	431.29	18.19
87-08I	9/26/2005	01:00	431.291	18.189
87-08I	9/26/2005	01:15	431.293	18.187
87-08I	9/26/2005	01:30	431.293	18.187
87-08I	9/26/2005	01:45	431.299	18.181
87-08I	9/26/2005	02:00	431.299	18.181
87-08I	9/26/2005	02:15	431.302	18.178
87-08I	9/26/2005	02:30	431.304	18.176
87-08I	9/26/2005	02:45	431.306	18.174
87-08I	9/26/2005	03:00	431.308	18.172
87-08I	9/26/2005	03:15	431.308	18.172
87-08I	9/26/2005	03:30	431.312	18.168
87-08I	9/26/2005	03:45	431.313	18.167
87-08I	9/26/2005	04:00	431.315	18.165

Well ID	Measurement Date	Measurement Time	Water Level Elev	Water Level Depth
87-08I	9/26/2005	04:15	431.315	18.165
87-08I	9/26/2005	04:30	431.317	18.163
87-08I	9/26/2005	04:45	431.319	18.161
87-08I	9/26/2005	05:00	431.321	18.159
87-08I	9/26/2005	05:15	431.321	18.159
87-08I	9/26/2005	05:30	431.321	18.159
87-08I	9/26/2005	05:45	431.321	18.159
87-08I	9/26/2005	06:00	431.319	18.161
87-08I	9/26/2005	06:15	431.317	18.163
87-08I	9/26/2005	06:30	431.315	18.165
87-08I	9/26/2005	06:45	431.313	18.167
87-08I	9/26/2005	07:00	431.313	18.167
87-08I	9/26/2005	07:15	431.306	18.174
87-08I	9/26/2005	07:30	431.301	18.179
87-08I	9/26/2005	07:45	431.297	18.183
87-08I	9/26/2005	08:00	431.295	18.185
87-08I	9/26/2005	08:15	431.295	18.185
87-08I	9/26/2005	08:30	431.295	18.185
87-08I	9/26/2005	08:45	431.29	18.19
87-08I	9/26/2005	09:00	431.264	18.216
87-08I	9/26/2005	09:15	431.255	18.225
87-08I	9/26/2005	09:30	431.257	18.223
87-08I	9/26/2005	09:45	431.26	18.22
87-08I	9/26/2005	10:00	431.266	18.214
87-08I	9/26/2005	10:15	431.275	18.205
87-08I	9/26/2005	10:20	431.29	18.19
87-08I	9/26/2005	10:30	431.284	18.196
87-08I	9/26/2005	10:45	431.299	18.181
87-08I	9/26/2005	11:00	431.304	18.176
87-08I	9/26/2005	11:15	431.31	18.17
87-08I	9/26/2005	11:30	431.315	18.165
87-08I	9/26/2005	11:45	431.321	18.159
87-08I	9/26/2005	12:00	431.323	18.157
87-08I	9/26/2005	12:15	431.326	18.154
87-08I	9/26/2005	12:30	431.333	18.147
87-08I	9/26/2005	12:45	431.335	18.145
87-08I	9/26/2005	13:00	431.341	18.139
87-08I	9/26/2005	13:15	431.339	18.141
87-08I	9/26/2005	13:30	431.341	18.139
87-08I	9/26/2005	13:45	431.35	18.13
87-08I	9/26/2005	14:00	431.35	18.13
87-08I	9/26/2005	14:15	431.35	18.13
87-08I	9/26/2005	14:30	431.344	18.136
87-08I	9/26/2005	14:45	431.339	18.141
87-08I	9/26/2005	15:00	431.339	18.141
87-08I	9/26/2005	15:15	431.341	18.139
87-08I	9/26/2005	15:30	431.343	18.137
87-08I	9/26/2005	15:45	431.345	18.135
87-08I	9/26/2005	16:00	431.345	18.135
87-08I	9/26/2005	16:15	431.347	18.133

Well ID	Measurement Date	Measurement Time	Water Level Elev	Water Level Depth
87-08I	9/26/2005	16:30	431.346	18.134
87-08I	9/26/2005	16:45	431.343	18.137
87-08I	9/26/2005	17:00	431.341	18.139
87-08I	9/26/2005	17:15	431.334	18.146
87-08I	9/26/2005	17:30	431.328	18.152
87-08I	9/26/2005	17:45	431.326	18.154
87-08I	9/26/2005	18:00	431.323	18.157
87-08I	9/26/2005	18:15	431.321	18.159
87-08I	9/26/2005	18:30	431.319	18.161
87-08I	9/26/2005	18:45	431.319	18.161
87-08I	9/26/2005	19:00	431.306	18.174
87-08I	9/26/2005	19:15	431.282	18.198
87-08I	9/26/2005	19:30	431.277	18.203
87-08I	9/26/2005	19:45	431.277	18.203
87-08I	9/26/2005	20:00	431.281	18.199
87-08I	9/26/2005	20:15	431.283	18.197
87-08I	9/26/2005	20:30	431.286	18.194
87-08I	9/26/2005	20:45	431.291	18.189
87-08I	9/26/2005	21:00	431.299	18.181
87-08I	9/26/2005	21:15	431.301	18.179
87-08I	9/26/2005	21:30	431.306	18.174
87-08I	9/26/2005	21:45	431.308	18.172
87-08I	9/26/2005	22:00	431.313	18.167
87-08I	9/26/2005	22:15	431.314	18.166
87-08I	9/26/2005	22:30	431.313	18.167
87-08I	9/26/2005	22:45	431.31	18.17
87-08I	9/26/2005	23:00	431.312	18.168
87-08I	9/26/2005	23:15	431.312	18.168
87-08I	9/26/2005	23:30	431.313	18.167
87-08I	9/26/2005	23:45	431.315	18.165
87-08I	9/27/2005	00:00	431.317	18.163
87-08I	9/27/2005	00:15	431.315	18.165
87-08I	9/27/2005	00:30	431.317	18.163
87-08I	9/27/2005	00:45	431.319	18.161
87-08I	9/27/2005	01:00	431.317	18.163
87-08I	9/27/2005	01:15	431.317	18.163
87-08I	9/27/2005	01:30	431.319	18.161
87-08I	9/27/2005	01:45	431.317	18.163
87-08I	9/27/2005	02:00	431.315	18.165
87-08I	9/27/2005	02:15	431.313	18.167
87-08I	9/27/2005	02:30	431.312	18.168
87-08I	9/27/2005	02:45	431.313	18.167
87-08I	9/27/2005	03:00	431.31	18.17
87-08I	9/27/2005	03:15	431.31	18.17
87-08I	9/27/2005	03:30	431.308	18.172
87-08I	9/27/2005	03:45	431.302	18.178
87-08I	9/27/2005	04:00	431.297	18.183
87-08I	9/27/2005	04:15	431.295	18.185
87-08I	9/27/2005	04:30	431.295	18.185
87-08I	9/27/2005	04:45	431.295	18.185

Well ID	Measurement Date	Measurement Time	Water Level Elev	Water Level Depth
87-08I	9/27/2005	05:00	431.295	18.185
87-08I	9/27/2005	05:15	431.293	18.187
87-08I	9/27/2005	05:30	431.291	18.189
87-08I	9/27/2005	05:45	431.288	18.192
87-08I	9/27/2005	06:00	431.286	18.194
87-08I	9/27/2005	06:15	431.275	18.205
87-08I	9/27/2005	06:30	431.266	18.214
87-08I	9/27/2005	06:45	431.262	18.218
87-08I	9/27/2005	07:00	431.253	18.227
87-08I	9/27/2005	07:15	431.247	18.233
87-08I	9/27/2005	07:30	431.242	18.238
87-08I	9/27/2005	07:45	431.235	18.245
87-08I	9/27/2005	08:00	431.233	18.247
87-08I	9/27/2005	08:15	431.229	18.251
87-08I	9/27/2005	08:30	431.227	18.253
87-08I	9/27/2005	08:45	431.2	18.28
87-08I	9/27/2005	09:00	431.162	18.318
87-08I	9/27/2005	09:15	431.12	18.36
87-08I	9/27/2005	09:30	431.092	18.388
87-08I	9/27/2005	09:45	431.086	18.394
87-08I	9/27/2005	10:00	431.095	18.385
87-08I	9/27/2005	10:15	431.106	18.374
87-08I	9/27/2005	10:30	431.118	18.362
87-08I	9/27/2005	10:45	431.13	18.35
87-08I	9/27/2005	11:00	431.145	18.335
87-08I	9/27/2005	11:15	431.156	18.324
87-08I	9/27/2005	11:30	431.167	18.313
87-08I	9/27/2005	11:45	431.178	18.302
87-08I	9/27/2005	12:00	431.189	18.291
87-08I	9/27/2005	12:15	431.196	18.284
87-08I	9/27/2005	12:30	431.202	18.278
87-08I	9/27/2005	12:45	431.207	18.273
87-08I	9/27/2005	13:00	431.209	18.271
87-08I	9/27/2005	13:15	431.213	18.267
87-08I	9/27/2005	13:30	431.214	18.266
87-08I	9/27/2005	13:45	431.216	18.264
87-08I	9/27/2005	14:00	431.22	18.26
87-08I	9/27/2005	14:15	431.22	18.26
87-08I	9/27/2005	14:30	431.22	18.26
87-08I	9/27/2005	14:45	431.22	18.26
87-08I	9/27/2005	15:00	431.225	18.255
87-08I	9/27/2005	15:15	431.228	18.252
87-08I	9/27/2005	15:30	431.225	18.255
87-08I	9/27/2005	15:45	431.22	18.26
87-08I	9/27/2005	16:00	431.215	18.265
87-08I	9/27/2005	16:15	431.213	18.267
87-08I	9/27/2005	16:30	431.214	18.266
87-08I	9/27/2005	16:45	431.213	18.267
87-08I	9/27/2005	17:00	431.209	18.271
87-08I	9/27/2005	17:15	431.205	18.275

Well ID	Measurement Date	Measurement Time	Water Level Elev	Water Level Depth
87-08I	9/27/2005	17:30	431.198	18.282
87-08I	9/27/2005	17:45	431.194	18.286
87-08I	9/27/2005	18:00	431.189	18.291
87-08I	9/27/2005	18:15	431.183	18.297
87-08I	9/27/2005	18:30	431.167	18.313
87-08I	9/27/2005	18:45	431.147	18.333
87-08I	9/27/2005	19:00	431.138	18.342
87-08I	9/27/2005	19:15	431.139	18.341
87-08I	9/27/2005	19:30	431.143	18.337
87-08I	9/27/2005	19:45	431.145	18.335
87-08I	9/27/2005	20:00	431.15	18.33
87-08I	9/27/2005	20:15	431.154	18.326
87-08I	9/27/2005	20:30	431.161	18.319
87-08I	9/27/2005	20:45	431.169	18.311
87-08I	9/27/2005	21:00	431.174	18.306
87-08I	9/27/2005	21:15	431.18	18.3
87-08I	9/27/2005	21:30	431.185	18.295
87-08I	9/27/2005	21:45	431.187	18.293
87-08I	9/27/2005	22:00	431.191	18.289
87-08I	9/27/2005	22:15	431.194	18.286
87-08I	9/27/2005	22:30	431.2	18.28
87-08I	9/27/2005	22:45	431.203	18.277
87-08I	9/27/2005	23:00	431.207	18.273
87-08I	9/27/2005	23:15	431.211	18.269
87-08I	9/27/2005	23:30	431.213	18.267
87-08I	9/27/2005	23:45	431.214	18.266
87-08I	9/28/2005	00:00	431.216	18.264
87-08I	9/28/2005	00:15	431.218	18.262
87-08I	9/28/2005	00:30	431.22	18.26
87-08I	9/28/2005	00:45	431.22	18.26
87-08I	9/28/2005	01:00	431.222	18.258
87-08I	9/28/2005	01:15	431.22	18.26
87-08I	9/28/2005	01:30	431.22	18.26
87-08I	9/28/2005	01:45	431.22	18.26
87-08I	9/28/2005	02:00	431.222	18.258
87-08I	9/28/2005	02:15	431.222	18.258
87-08I	9/28/2005	02:30	431.224	18.256
87-08I	9/28/2005	02:45	431.225	18.255
87-08I	9/28/2005	03:00	431.229	18.251
87-08I	9/28/2005	03:15	431.227	18.253
87-08I	9/28/2005	03:30	431.227	18.253
87-08I	9/28/2005	03:45	431.227	18.253
87-08I	9/28/2005	04:00	431.225	18.255
87-08I	9/28/2005	04:15	431.225	18.255
87-08I	9/28/2005	04:30	431.227	18.253
87-08I	9/28/2005	04:45	431.229	18.251
87-08I	9/28/2005	05:00	431.229	18.251
87-08I	9/28/2005	05:15	431.227	18.253
87-08I	9/28/2005	05:30	431.228	18.252
87-08I	9/28/2005	05:45	431.227	18.253

Well ID	Measurement Date	Measurement Time	Water Level Elev	Water Level Depth
87-08I	9/28/2005	06:00	431.227	18.253
87-08I	9/28/2005	06:15	431.225	18.255
87-08I	9/28/2005	06:30	431.22	18.26
87-08I	9/28/2005	06:45	431.216	18.264
87-08I	9/28/2005	07:00	431.209	18.271
87-08I	9/28/2005	07:15	431.205	18.275
87-08I	9/28/2005	07:30	431.2	18.28
87-08I	9/28/2005	07:45	431.194	18.286
87-08I	9/28/2005	08:00	431.191	18.289
87-08I	9/28/2005	08:15	431.185	18.295
87-08I	9/28/2005	08:30	431.182	18.298
87-08I	9/28/2005	08:45	431.18	18.3
87-08I	9/28/2005	09:00	431.18	18.3
87-08I	9/28/2005	09:15	431.171	18.309
87-08I	9/28/2005	09:30	431.149	18.331
87-08I	9/28/2005	09:45	431.142	18.338
87-08I	9/28/2005	10:00	431.141	18.339
87-08I	9/28/2005	10:15	431.145	18.335
87-08I	9/28/2005	10:30	431.15	18.33
87-08I	9/28/2005	10:45	431.156	18.324
87-08I	9/28/2005	11:00	431.167	18.313
87-08I	9/28/2005	11:15	431.171	18.309
87-08I	9/28/2005	11:30	431.176	18.304
87-08I	9/28/2005	11:45	431.18	18.3
87-08I	9/28/2005	12:00	431.187	18.293
87-08I	9/28/2005	12:15	431.193	18.287
87-08I	9/28/2005	12:30	431.196	18.284
87-08I	9/28/2005	12:45	431.202	18.278
87-08I	9/28/2005	13:00	431.207	18.273
87-08I	9/28/2005	13:15	431.214	18.266
87-08I	9/28/2005	13:30	431.22	18.26
87-08I	9/28/2005	13:45	431.225	18.255
87-08I	9/28/2005	14:00	431.231	18.249
87-08I	9/28/2005	14:15	431.233	18.247
87-08I	9/28/2005	14:30	431.233	18.247
87-08I	9/28/2005	14:45	431.237	18.243
87-08I	9/28/2005	15:00	431.25	18.23
87-08I	9/28/2005	15:00	431.238	18.242
87-08I	9/28/2005	15:15	431.242	18.238
87-08I	9/28/2005	15:30	431.242	18.238
87-08I	9/28/2005	15:45	431.24	18.24
87-08I	9/28/2005	16:00	431.238	18.242
87-08I	9/28/2005	16:15	431.236	18.244
87-08I	9/28/2005	16:30	431.233	18.247
87-08I	9/28/2005	16:45	431.231	18.249
87-08I	9/28/2005	17:00	431.224	18.256
87-08I	9/28/2005	17:15	431.214	18.266
87-08I	9/28/2005	17:30	431.211	18.269
87-08I	9/28/2005	17:45	431.207	18.273
87-08I	9/28/2005	18:00	431.202	18.278

Well ID	Measurement Date	Measurement Time	Water Level Elev	Water Level Depth
87-08I	9/28/2005	18:15	431.2	18.28
87-08I	9/28/2005	18:30	431.198	18.282
87-08I	9/28/2005	18:45	431.194	18.286
87-08I	9/28/2005	19:00	431.171	18.309
87-08I	9/28/2005	19:15	431.149	18.331
87-08I	9/28/2005	19:30	431.143	18.337
87-08I	9/28/2005	19:45	431.145	18.335
87-08I	9/28/2005	20:00	431.145	18.335
87-08I	9/28/2005	20:15	431.149	18.331
87-08I	9/28/2005	20:30	431.154	18.326
87-08I	9/28/2005	20:45	431.161	18.319
87-08I	9/28/2005	21:00	431.169	18.311
87-08I	9/28/2005	21:15	431.18	18.3
87-08I	9/28/2005	21:30	431.189	18.291
87-08I	9/28/2005	21:45	431.194	18.286
87-08I	9/28/2005	22:00	431.2	18.28
87-08I	9/28/2005	22:15	431.202	18.278
87-08I	9/28/2005	22:30	431.207	18.273
87-08I	9/28/2005	22:45	431.207	18.273
87-08I	9/28/2005	23:00	431.209	18.271
87-08I	9/28/2005	23:15	431.214	18.266
87-08I	9/28/2005	23:30	431.218	18.262
87-08I	9/28/2005	23:45	431.218	18.262
87-08I	9/29/2005	00:00	431.222	18.258
87-08I	9/29/2005	00:15	431.225	18.255
87-08I	9/29/2005	00:30	431.227	18.253
87-08I	9/29/2005	00:45	431.231	18.249
87-08I	9/29/2005	01:00	431.235	18.245
87-08I	9/29/2005	01:15	431.235	18.245
87-08I	9/29/2005	01:30	431.236	18.244
87-08I	9/29/2005	01:45	431.236	18.244
87-08I	9/29/2005	02:00	431.242	18.238
87-08I	9/29/2005	02:15	431.246	18.234
87-08I	9/29/2005	02:30	431.249	18.231
87-08I	9/29/2005	02:45	431.257	18.223
87-08I	9/29/2005	03:00	431.26	18.22
87-08I	9/29/2005	03:15	431.262	18.218
87-08I	9/29/2005	03:30	431.268	18.212
87-08I	9/29/2005	03:45	431.268	18.212
87-08I	9/29/2005	04:00	431.268	18.212
87-08I	9/29/2005	04:15	431.268	18.212
87-08I	9/29/2005	04:30	431.269	18.211
87-08I	9/29/2005	04:45	431.273	18.207
87-08I	9/29/2005	05:00	431.277	18.203
87-08I	9/29/2005	05:15	431.279	18.201
87-08I	9/29/2005	05:30	431.284	18.196
87-08I	9/29/2005	05:45	431.29	18.19
87-08I	9/29/2005	06:00	431.291	18.189
87-08I	9/29/2005	06:15	431.293	18.187
87-08I	9/29/2005	06:30	431.293	18.187

Well ID	Measurement Date	Measurement Time	Water Level Elev	Water Level Depth
87-08I	9/29/2005	06:45	431.291	18.189
87-08I	9/29/2005	07:00	431.29	18.19
87-08I	9/29/2005	07:15	431.286	18.194
87-08I	9/29/2005	07:30	431.28	18.2
87-08I	9/29/2005	07:45	431.277	18.203
87-08I	9/29/2005	08:00	431.268	18.212
87-08I	9/29/2005	08:15	431.26	18.22
87-08I	9/29/2005	08:30	431.255	18.225
87-08I	9/29/2005	08:45	431.246	18.234
87-08I	9/29/2005	09:00	431.242	18.238
87-08I	9/29/2005	09:15	431.24	18.24
87-08I	9/29/2005	09:30	431.238	18.242
87-08I	9/29/2005	09:45	431.238	18.242
87-08I	9/29/2005	10:00	431.231	18.249
87-08I	9/29/2005	10:15	431.207	18.273
87-08I	9/29/2005	10:30	431.194	18.286
87-08I	9/29/2005	10:45	431.194	18.286
87-08I	9/29/2005	11:00	431.194	18.286
87-08I	9/29/2005	11:15	431.196	18.284
87-08I	9/29/2005	11:30	431.202	18.278
87-08I	9/29/2005	11:45	431.213	18.267
87-08I	9/29/2005	12:00	431.218	18.262
87-08I	9/29/2005	12:15	431.222	18.258
87-08I	9/29/2005	12:30	431.225	18.255
87-08I	9/29/2005	12:45	431.227	18.253
87-08I	9/29/2005	13:00	431.229	18.251
87-08I	9/29/2005	13:15	431.233	18.247
87-08I	9/29/2005	13:30	431.236	18.244
87-08I	9/29/2005	13:45	431.236	18.244
87-08I	9/29/2005	14:00	431.236	18.244
87-08I	9/29/2005	14:15	431.233	18.247
87-08I	9/29/2005	14:30	431.229	18.251
87-08I	9/29/2005	14:45	431.229	18.251
87-08I	9/29/2005	15:00	431.227	18.253
87-08I	9/29/2005	15:15	431.225	18.255
87-08I	9/29/2005	15:30	431.222	18.258
87-08I	9/29/2005	15:45	431.224	18.256
87-08I	9/29/2005	16:00	431.222	18.258
87-08I	9/29/2005	16:15	431.222	18.258
87-08I	9/29/2005	16:30	431.22	18.26
87-08I	9/29/2005	16:45	431.22	18.26
87-08I	9/29/2005	17:00	431.213	18.267
87-08I	9/29/2005	17:15	431.205	18.275
87-08I	9/29/2005	17:30	431.2	18.28
87-08I	9/29/2005	17:45	431.194	18.286
87-08I	9/29/2005	18:00	431.189	18.291
87-08I	9/29/2005	18:15	431.183	18.297
87-08I	9/29/2005	18:30	431.182	18.298
87-08I	9/29/2005	18:45	431.176	18.304
87-08I	9/29/2005	19:00	431.172	18.308

Well ID	Measurement Date	Measurement Time	Water Level Elev	Water Level Depth
87-08I	9/29/2005	19:15	431.172	18.308
87-08I	9/29/2005	19:30	431.158	18.322
87-08I	9/29/2005	19:45	431.125	18.355
87-08I	9/29/2005	20:00	431.108	18.372
87-08I	9/29/2005	20:15	431.105	18.375
87-08I	9/29/2005	20:30	431.103	18.377
87-08I	9/29/2005	20:45	431.11	18.37
87-08I	9/29/2005	21:00	431.117	18.363
87-08I	9/29/2005	21:15	431.125	18.355
87-08I	9/29/2005	21:30	431.131	18.349
87-08I	9/29/2005	21:45	431.138	18.342
87-08I	9/29/2005	22:00	431.139	18.341
87-08I	9/29/2005	22:15	431.141	18.339
87-08I	9/29/2005	22:30	431.147	18.333
87-08I	9/29/2005	22:45	431.15	18.33
87-08I	9/29/2005	23:00	431.156	18.324
87-08I	9/29/2005	23:15	431.161	18.319
87-08I	9/29/2005	23:30	431.163	18.317
87-08I	9/29/2005	23:45	431.167	18.313
87-08I	9/30/2005	00:00	431.169	18.311
87-08I	9/30/2005	00:15	431.171	18.309
87-08I	9/30/2005	00:30	431.176	18.304
87-08I	9/30/2005	00:45	431.178	18.302
87-08I	9/30/2005	01:00	431.18	18.3
87-08I	9/30/2005	01:15	431.182	18.298
87-08I	9/30/2005	01:30	431.182	18.298
87-08I	9/30/2005	01:45	431.182	18.298
87-08I	9/30/2005	02:00	431.182	18.298
87-08I	9/30/2005	02:15	431.185	18.295
87-08I	9/30/2005	02:30	431.189	18.291
87-08I	9/30/2005	02:45	431.191	18.289
87-08I	9/30/2005	03:00	431.193	18.287
87-08I	9/30/2005	03:15	431.198	18.282
87-08I	9/30/2005	03:30	431.2	18.28
87-08I	9/30/2005	03:45	431.2	18.28
87-08I	9/30/2005	04:00	431.196	18.284
87-08I	9/30/2005	04:15	431.196	18.284
87-08I	9/30/2005	04:30	431.196	18.284
87-08I	9/30/2005	04:45	431.196	18.284
87-08I	9/30/2005	05:00	431.196	18.284
87-08I	9/30/2005	05:15	431.198	18.282
87-08I	9/30/2005	05:30	431.196	18.284
87-08I	9/30/2005	05:45	431.196	18.284
87-08I	9/30/2005	06:00	431.196	18.284
87-08I	9/30/2005	06:15	431.196	18.284
87-08I	9/30/2005	06:30	431.193	18.287
87-08I	9/30/2005	06:45	431.191	18.289
87-08I	9/30/2005	07:00	431.191	18.289
87-08I	9/30/2005	07:15	431.187	18.293
87-08I	9/30/2005	07:30	431.183	18.297

Well ID	Measurement Date	Measurement Time	Water Level Elev	Water Level Depth
87-08I	9/30/2005	07:45	431.178	18.302
87-08I	9/30/2005	08:00	431.172	18.308
87-08I	9/30/2005	08:15	431.163	18.317
87-08I	9/30/2005	08:30	431.158	18.322
87-08I	9/30/2005	08:45	431.151	18.329
87-08I	9/30/2005	09:00	431.139	18.341
87-08I	9/30/2005	09:15	431.132	18.348
87-08I	9/30/2005	09:30	431.128	18.352
87-08I	9/30/2005	09:35	431.05	18.43
87-08I	9/30/2005	09:45	431.134	18.346
87-08I	9/30/2005	10:00	431.128	18.352
87-08I	9/30/2005	10:15	431.12	18.36
87-08I	9/30/2005	10:30	431.094	18.386
87-08I	9/30/2005	10:45	431.079	18.401
87-08I	9/30/2005	11:00	431.081	18.399
87-08I	9/30/2005	11:15	431.088	18.392
87-08I	9/30/2005	11:30	431.099	18.381
87-08I	9/30/2005	11:45	431.103	18.377
87-08I	9/30/2005	12:00	431.11	18.37
87-08I	9/30/2005	12:15	431.116	18.364
87-08I	9/30/2005	12:30	431.125	18.355
87-08I	9/30/2005	12:45	431.134	18.346
87-08I	9/30/2005	13:00	431.143	18.337
87-08I	9/30/2005	13:15	431.15	18.33
87-08I	9/30/2005	13:30	431.156	18.324
87-08I	9/30/2005	13:45	431.163	18.317
87-08I	9/30/2005	14:00	431.167	18.313
87-08I	9/30/2005	14:15	431.169	18.311
87-08I	9/30/2005	14:30	431.171	18.309
87-08I	9/30/2005	14:45	431.176	18.304
87-08I	9/30/2005	15:00	431.178	18.302
87-08I	9/30/2005	15:15	431.182	18.298
87-08I	9/30/2005	15:30	431.185	18.295
87-08I	9/30/2005	15:45	431.189	18.291
87-08I	9/30/2005	16:00	431.193	18.287
87-08I	9/30/2005	16:15	431.196	18.284
87-08I	9/30/2005	16:30	431.2	18.28
87-08I	9/30/2005	16:45	431.198	18.282
87-08I	9/30/2005	17:00	431.194	18.286
87-08I	9/30/2005	17:15	431.191	18.289
87-08I	9/30/2005	17:30	431.189	18.291
87-08I	9/30/2005	17:45	431.18	18.3
87-08I	9/30/2005	18:00	431.169	18.311
87-08I	9/30/2005	18:15	431.16	18.32
87-08I	9/30/2005	18:30	431.154	18.326
87-08I	9/30/2005	18:45	431.152	18.328
87-08I	9/30/2005	19:00	431.152	18.328
87-08I	9/30/2005	19:15	431.141	18.339
87-08I	9/30/2005	19:30	431.112	18.368
87-08I	9/30/2005	19:45	431.088	18.392

Well ID	Measurement Date	Measurement Time	Water Level Elev	Water Level Depth
87-08I	9/30/2005	20:00	431.081	18.399
87-08I	9/30/2005	20:15	431.081	18.399
87-08I	9/30/2005	20:30	431.086	18.394
87-08I	9/30/2005	20:45	431.095	18.385
87-08I	9/30/2005	21:00	431.103	18.377
87-08I	9/30/2005	21:15	431.11	18.37
87-08I	9/30/2005	21:30	431.114	18.366
87-08I	9/30/2005	21:45	431.121	18.359
87-08I	9/30/2005	22:00	431.125	18.355
87-08I	9/30/2005	22:15	431.128	18.352
87-08I	9/30/2005	22:30	431.134	18.346
87-08I	9/30/2005	22:45	431.136	18.344
87-08I	9/30/2005	23:00	431.139	18.341
87-08I	9/30/2005	23:15	431.139	18.341
87-08I	9/30/2005	23:30	431.141	18.339
87-08I	9/30/2005	23:45	431.143	18.337
87-08I	10/1/2005	00:00	431.143	18.337
87-08I	10/1/2005	00:15	431.143	18.337
87-08I	10/1/2005	00:30	431.147	18.333
87-08I	10/1/2005	00:45	431.149	18.331
87-08I	10/1/2005	01:00	431.15	18.33
87-08I	10/1/2005	01:15	431.154	18.326
87-08I	10/1/2005	01:30	431.158	18.322
87-08I	10/1/2005	01:45	431.156	18.324
87-08I	10/1/2005	02:00	431.158	18.322
87-08I	10/1/2005	02:15	431.158	18.322
87-08I	10/1/2005	02:30	431.16	18.32
87-08I	10/1/2005	02:45	431.16	18.32
87-08I	10/1/2005	03:00	431.163	18.317
87-08I	10/1/2005	03:15	431.163	18.317
87-08I	10/1/2005	03:30	431.163	18.317
87-08I	10/1/2005	03:45	431.167	18.313
87-08I	10/1/2005	04:00	431.165	18.315
87-08I	10/1/2005	04:15	431.165	18.315
87-08I	10/1/2005	04:30	431.171	18.309
87-08I	10/1/2005	04:45	431.171	18.309
87-08I	10/1/2005	05:00	431.172	18.308
87-08I	10/1/2005	05:15	431.172	18.308
87-08I	10/1/2005	05:30	431.173	18.307
87-08I	10/1/2005	05:45	431.172	18.308
87-08I	10/1/2005	06:00	431.172	18.308
87-08I	10/1/2005	06:15	431.169	18.311
87-08I	10/1/2005	06:30	431.163	18.317
87-08I	10/1/2005	06:45	431.165	18.315
87-08I	10/1/2005	07:00	431.162	18.318
87-08I	10/1/2005	07:15	431.156	18.324
87-08I	10/1/2005	07:30	431.147	18.333
87-08I	10/1/2005	07:45	431.134	18.346
87-08I	10/1/2005	08:00	431.127	18.353
87-08I	10/1/2005	08:15	431.118	18.362

Well ID	Measurement Date	Measurement Time	Water Level Elev	Water Level Depth
87-08I	10/1/2005	08:30	431.116	18.364
87-08I	10/1/2005	08:45	431.116	18.364
87-08I	10/1/2005	09:00	431.116	18.364
87-08I	10/1/2005	09:15	431.112	18.368
87-08I	10/1/2005	09:30	431.105	18.375
87-08I	10/1/2005	09:45	431.075	18.405
87-08I	10/1/2005	10:00	431.052	18.428
87-08I	10/1/2005	10:15	431.044	18.436
87-08I	10/1/2005	10:30	431.046	18.434
87-08I	10/1/2005	10:45	431.05	18.43
87-08I	10/1/2005	11:00	431.055	18.425
87-08I	10/1/2005	11:15	431.061	18.419
87-08I	10/1/2005	11:30	431.07	18.41
87-08I	10/1/2005	11:45	431.077	18.403
87-08I	10/1/2005	12:00	431.086	18.394
87-08I	10/1/2005	12:15	431.09	18.39
87-08I	10/1/2005	12:30	431.094	18.386
87-08I	10/1/2005	12:45	431.101	18.379
87-08I	10/1/2005	13:00	431.106	18.374
87-08I	10/1/2005	13:15	431.114	18.366
87-08I	10/1/2005	13:30	431.121	18.359
87-08I	10/1/2005	13:45	431.127	18.353
87-08I	10/1/2005	14:00	431.132	18.348
87-08I	10/1/2005	14:15	431.134	18.346
87-08I	10/1/2005	14:30	431.136	18.344
87-08I	10/1/2005	14:45	431.139	18.341
87-08I	10/1/2005	15:00	431.143	18.337
87-08I	10/1/2005	15:15	431.147	18.333
87-08I	10/1/2005	15:30	431.15	18.33
87-08I	10/1/2005	15:45	431.152	18.328
87-08I	10/1/2005	16:00	431.154	18.326
87-08I	10/1/2005	16:15	431.156	18.324
87-08I	10/1/2005	16:30	431.158	18.322
87-08I	10/1/2005	16:45	431.158	18.322
87-08I	10/1/2005	17:00	431.156	18.324
87-08I	10/1/2005	17:15	431.154	18.326
87-08I	10/1/2005	17:30	431.15	18.33
87-08I	10/1/2005	17:45	431.149	18.331
87-08I	10/1/2005	18:00	431.143	18.337
87-08I	10/1/2005	18:15	431.138	18.342
87-08I	10/1/2005	18:30	431.13	18.35
87-08I	10/1/2005	18:45	431.119	18.361
87-08I	10/1/2005	19:00	431.09	18.39
87-08I	10/1/2005	19:15	431.066	18.414
87-08I	10/1/2005	19:30	431.061	18.419
87-08I	10/1/2005	19:45	431.059	18.421
87-08I	10/1/2005	20:00	431.063	18.417
87-08I	10/1/2005	20:15	431.07	18.41
87-08I	10/1/2005	20:30	431.073	18.407
87-08I	10/1/2005	20:45	431.079	18.401

Well ID	Measurement Date	Measurement Time	Water Level Elev	Water Level Depth
87-08I	10/1/2005	21:00	431.086	18.394
87-08I	10/1/2005	21:15	431.092	18.388
87-08I	10/1/2005	21:30	431.095	18.385
87-08I	10/1/2005	21:45	431.101	18.379
87-08I	10/1/2005	22:00	431.103	18.377
87-08I	10/1/2005	22:15	431.105	18.375
87-08I	10/1/2005	22:30	431.108	18.372
87-08I	10/1/2005	22:45	431.108	18.372
87-08I	10/1/2005	23:00	431.11	18.37
87-08I	10/1/2005	23:15	431.112	18.368
87-08I	10/1/2005	23:30	431.114	18.366
87-08I	10/1/2005	23:45	431.116	18.364
87-08I	10/2/2005	00:00	431.12	18.36
87-08I	10/2/2005	00:15	431.121	18.359
87-08I	10/2/2005	00:30	431.123	18.357
87-08I	10/2/2005	00:45	431.127	18.353
87-08I	10/2/2005	01:00	431.129	18.351
87-08I	10/2/2005	01:15	431.13	18.35
87-08I	10/2/2005	01:30	431.134	18.346
87-08I	10/2/2005	01:45	431.136	18.344
87-08I	10/2/2005	02:00	431.138	18.342
87-08I	10/2/2005	02:15	431.138	18.342
87-08I	10/2/2005	02:30	431.143	18.337
87-08I	10/2/2005	02:45	431.147	18.333
87-08I	10/2/2005	03:00	431.152	18.328
87-08I	10/2/2005	03:15	431.154	18.326
87-08I	10/2/2005	03:30	431.156	18.324
87-08I	10/2/2005	03:45	431.158	18.322
87-08I	10/2/2005	04:00	431.158	18.322
87-08I	10/2/2005	04:15	431.158	18.322
87-08I	10/2/2005	04:30	431.16	18.32
87-08I	10/2/2005	04:45	431.161	18.319
87-08I	10/2/2005	05:00	431.163	18.317
87-08I	10/2/2005	05:15	431.163	18.317
87-08I	10/2/2005	05:30	431.165	18.315
87-08I	10/2/2005	05:45	431.163	18.317
87-08I	10/2/2005	06:00	431.163	18.317
87-08I	10/2/2005	06:15	431.163	18.317
87-08I	10/2/2005	06:30	431.156	18.324
87-08I	10/2/2005	06:45	431.154	18.326
87-08I	10/2/2005	07:00	431.156	18.324
87-08I	10/2/2005	07:15	431.154	18.326
87-08I	10/2/2005	07:30	431.15	18.33
87-08I	10/2/2005	07:45	431.145	18.335
87-08I	10/2/2005	08:00	431.138	18.342
87-08I	10/2/2005	08:15	431.128	18.352
87-08I	10/2/2005	08:30	431.121	18.359
87-08I	10/2/2005	08:45	431.114	18.366
87-08I	10/2/2005	09:00	431.106	18.374
87-08I	10/2/2005	09:15	431.099	18.381

Well ID	Measurement Date	Measurement Time	Water Level Elev	Water Level Depth
87-08I	10/2/2005	09:30	431.095	18.385
87-08I	10/2/2005	09:45	431.092	18.388
87-08I	10/2/2005	10:00	431.088	18.392
87-08I	10/2/2005	10:15	431.073	18.407
87-08I	10/2/2005	10:30	431.059	18.421
87-08I	10/2/2005	10:45	431.061	18.419
87-08I	10/2/2005	11:00	431.064	18.416
87-08I	10/2/2005	11:15	431.07	18.41
87-08I	10/2/2005	11:30	431.066	18.414
87-08I	10/2/2005	11:45	431.066	18.414
87-08I	10/2/2005	12:00	431.07	18.41
87-08I	10/2/2005	12:15	431.077	18.403
87-08I	10/2/2005	12:30	431.081	18.399
87-08I	10/2/2005	12:45	431.081	18.399
87-08I	10/2/2005	13:00	431.084	18.396
87-08I	10/2/2005	13:15	431.088	18.392
87-08I	10/2/2005	13:30	431.094	18.386
87-08I	10/2/2005	13:45	431.099	18.381
87-08I	10/2/2005	14:00	431.105	18.375
87-08I	10/2/2005	14:15	431.11	18.37
87-08I	10/2/2005	14:30	431.114	18.366
87-08I	10/2/2005	14:45	431.117	18.363
87-08I	10/2/2005	15:00	431.123	18.357
87-08I	10/2/2005	15:15	431.127	18.353
87-08I	10/2/2005	15:30	431.129	18.351
87-08I	10/2/2005	15:45	431.131	18.349
87-08I	10/2/2005	16:00	431.132	18.348
87-08I	10/2/2005	16:15	431.132	18.348
87-08I	10/2/2005	16:30	431.13	18.35
87-08I	10/2/2005	16:45	431.128	18.352
87-08I	10/2/2005	17:00	431.125	18.355
87-08I	10/2/2005	17:15	431.117	18.363
87-08I	10/2/2005	17:30	431.11	18.37
87-08I	10/2/2005	17:45	431.108	18.372
87-08I	10/2/2005	18:00	431.105	18.375
87-08I	10/2/2005	18:15	431.097	18.383
87-08I	10/2/2005	18:30	431.073	18.407
87-08I	10/2/2005	18:45	431.044	18.436
87-08I	10/2/2005	19:00	431.035	18.445
87-08I	10/2/2005	19:15	431.035	18.445
87-08I	10/2/2005	19:30	431.042	18.438
87-08I	10/2/2005	19:45	431.05	18.43
87-08I	10/2/2005	20:00	431.055	18.425
87-08I	10/2/2005	20:15	431.064	18.416
87-08I	10/2/2005	20:30	431.07	18.41
87-08I	10/2/2005	20:45	431.073	18.407
87-08I	10/2/2005	21:00	431.079	18.401
87-08I	10/2/2005	21:15	431.081	18.399
87-08I	10/2/2005	21:30	431.083	18.397
87-08I	10/2/2005	21:45	431.086	18.394

Well ID	Measurement Date	Measurement Time	Water Level Elev	Water Level Depth
87-08I	10/2/2005	22:00	431.086	18.394
87-08I	10/2/2005	22:15	431.088	18.392
87-08I	10/2/2005	22:30	431.088	18.392
87-08I	10/2/2005	22:45	431.086	18.394
87-08I	10/2/2005	23:00	431.084	18.396
87-08I	10/2/2005	23:15	431.086	18.394
87-08I	10/2/2005	23:30	431.088	18.392
87-08I	10/2/2005	23:45	431.09	18.39
87-08I	10/3/2005	00:00	431.094	18.386
87-08I	10/3/2005	00:15	431.095	18.385
87-08I	10/3/2005	00:30	431.097	18.383
87-08I	10/3/2005	00:45	431.099	18.381
87-08I	10/3/2005	01:00	431.103	18.377
87-08I	10/3/2005	01:15	431.105	18.375
87-08I	10/3/2005	01:30	431.109	18.371
87-08I	10/3/2005	01:45	431.112	18.368
87-08I	10/3/2005	02:00	431.114	18.366
87-08I	10/3/2005	02:15	431.116	18.364
87-08I	10/3/2005	02:30	431.119	18.361
87-08I	10/3/2005	02:45	431.123	18.357
87-08I	10/3/2005	03:00	431.125	18.355
87-08I	10/3/2005	03:15	431.128	18.352
87-08I	10/3/2005	03:30	431.132	18.348
87-08I	10/3/2005	03:45	431.132	18.348
87-08I	10/3/2005	04:00	431.132	18.348
87-08I	10/3/2005	04:15	431.132	18.348
87-08I	10/3/2005	04:30	431.134	18.346
87-08I	10/3/2005	04:45	431.138	18.342
87-08I	10/3/2005	05:00	431.139	18.341
87-08I	10/3/2005	05:15	431.142	18.338
87-08I	10/3/2005	05:30	431.138	18.342
87-08I	10/3/2005	05:45	431.139	18.341
87-08I	10/3/2005	06:00	431.14	18.34
87-08I	10/3/2005	06:15	431.139	18.341
87-08I	10/3/2005	06:30	431.14	18.34
87-08I	10/3/2005	06:45	431.134	18.346
87-08I	10/3/2005	07:00	431.099	18.381
87-08I	10/3/2005	07:15	431.05	18.43
87-08I	10/3/2005	07:30	431.033	18.447
87-08I	10/3/2005	07:45	431.031	18.449
87-08I	10/3/2005	08:00	431.033	18.447
87-08I	10/3/2005	08:15	431.039	18.441
87-08I	10/3/2005	08:30	431.041	18.439
87-08I	10/3/2005	08:40	431.04	18.44
87-08I	10/3/2005	08:45	431.041	18.439
87-08I	10/3/2005	09:00	431.041	18.439
87-08I	10/3/2005	09:15	431.041	18.439
87-08I	10/3/2005	09:30	431.037	18.443
87-08I	10/3/2005	09:45	431.031	18.449
87-08I	10/3/2005	10:00	431.017	18.463

Well ID	Measurement Date	Measurement Time	Water Level Elev	Water Level Depth
87-08I	10/3/2005	10:15	431.015	18.465
87-08I	10/3/2005	10:30	431.02	18.46
87-08I	10/3/2005	10:45	431.03	18.45
87-08I	10/3/2005	11:00	431.039	18.441
87-08I	10/3/2005	11:15	431.039	18.441
87-08I	10/3/2005	11:30	431.035	18.445
87-08I	10/3/2005	11:45	431.033	18.447
87-08I	10/3/2005	12:00	431.033	18.447
87-08I	10/3/2005	12:15	431.037	18.443
87-08I	10/3/2005	12:30	431.039	18.441
87-08I	10/3/2005	12:45	431.046	18.434
87-08I	10/3/2005	13:00	431.052	18.428
87-08I	10/3/2005	13:15	431.057	18.423
87-08I	10/3/2005	13:30	431.064	18.416
87-08I	10/3/2005	13:45	431.072	18.408
87-08I	10/3/2005	14:00	431.079	18.401
87-08I	10/3/2005	14:15	431.083	18.397
87-08I	10/3/2005	14:30	431.083	18.397
87-08I	10/3/2005	14:45	431.086	18.394
87-08I	10/3/2005	15:00	431.092	18.388
87-08I	10/3/2005	15:15	431.094	18.386
87-08I	10/3/2005	15:30	431.097	18.383
87-08I	10/3/2005	15:45	431.101	18.379
87-08I	10/3/2005	16:00	431.099	18.381
87-08I	10/3/2005	16:15	431.094	18.386
87-08I	10/3/2005	16:30	431.09	18.39
87-08I	10/3/2005	16:45	431.09	18.39
87-08I	10/3/2005	17:00	431.088	18.392
87-08I	10/3/2005	17:15	431.088	18.392
87-08I	10/3/2005	17:30	431.084	18.396
87-08I	10/3/2005	17:45	431.083	18.397
87-08I	10/3/2005	18:00	431.081	18.399
87-08I	10/3/2005	18:15	431.075	18.405
87-08I	10/3/2005	18:30	431.07	18.41
87-08I	10/3/2005	18:45	431.064	18.416
87-08I	10/3/2005	19:00	431.061	18.419
87-08I	10/3/2005	19:15	431.052	18.428
87-08I	10/3/2005	19:30	431.024	18.456
87-08I	10/3/2005	19:45	431.009	18.471
87-08I	10/3/2005	20:00	431.008	18.472
87-08I	10/3/2005	20:15	431.011	18.469
87-08I	10/3/2005	20:30	431.02	18.46
87-08I	10/3/2005	20:45	431.028	18.452
87-08I	10/3/2005	21:00	431.035	18.445
87-08I	10/3/2005	21:15	431.039	18.441
87-08I	10/3/2005	21:30	431.042	18.438
87-08I	10/3/2005	21:45	431.048	18.432
87-08I	10/3/2005	22:00	431.05	18.43
87-08I	10/3/2005	22:15	431.053	18.427
87-08I	10/3/2005	22:30	431.053	18.427

Well ID	Measurement Date	Measurement Time	Water Level Elev	Water Level Depth
87-08I	10/3/2005	22:45	431.055	18.425
87-08I	10/3/2005	23:00	431.055	18.425
87-08I	10/3/2005	23:15	431.059	18.421
87-08I	10/3/2005	23:30	431.057	18.423
87-08I	10/3/2005	23:45	431.061	18.419
87-08I	10/4/2005	00:00	431.061	18.419
87-08I	10/4/2005	00:15	431.066	18.414
87-08I	10/4/2005	00:30	431.066	18.414
87-08I	10/4/2005	00:45	431.068	18.412
87-08I	10/4/2005	01:00	431.07	18.41
87-08I	10/4/2005	01:15	431.072	18.408
87-08I	10/4/2005	01:30	431.073	18.407
87-08I	10/4/2005	01:45	431.077	18.403
87-08I	10/4/2005	02:00	431.079	18.401
87-08I	10/4/2005	02:15	431.083	18.397
87-08I	10/4/2005	02:30	431.086	18.394
87-08I	10/4/2005	02:45	431.092	18.388
87-08I	10/4/2005	03:00	431.092	18.388
87-08I	10/4/2005	03:15	431.097	18.383
87-08I	10/4/2005	03:30	431.101	18.379
87-08I	10/4/2005	03:45	431.103	18.377
87-08I	10/4/2005	04:00	431.099	18.381
87-08I	10/4/2005	04:15	431.101	18.379
87-08I	10/4/2005	04:30	431.103	18.377
87-08I	10/4/2005	04:45	431.105	18.375
87-08I	10/4/2005	05:00	431.105	18.375
87-08I	10/4/2005	05:15	431.106	18.374
87-08I	10/4/2005	05:30	431.108	18.372
87-08I	10/4/2005	05:45	431.11	18.37
87-08I	10/4/2005	06:00	431.112	18.368
87-08I	10/4/2005	06:15	431.112	18.368
87-08I	10/4/2005	06:30	431.112	18.368
87-08I	10/4/2005	06:45	431.114	18.366
87-08I	10/4/2005	07:00	431.114	18.366
87-08I	10/4/2005	07:15	431.114	18.366
87-08I	10/4/2005	07:30	431.112	18.368
87-08I	10/4/2005	07:45	431.11	18.37
87-08I	10/4/2005	08:00	431.105	18.375
87-08I	10/4/2005	08:15	431.094	18.386
87-08I	10/4/2005	08:30	431.084	18.396
87-08I	10/4/2005	08:45	431.075	18.405
87-08I	10/4/2005	09:00	431.066	18.414
87-08I	10/4/2005	09:15	431.063	18.417
87-08I	10/4/2005	09:30	431.059	18.421
87-08I	10/4/2005	09:45	431.052	18.428
87-08I	10/4/2005	10:00	431.044	18.436
87-08I	10/4/2005	10:15	431.037	18.443
87-08I	10/4/2005	10:30	431.026	18.454
87-08I	10/4/2005	10:45	431.002	18.478
87-08I	10/4/2005	11:00	430.987	18.493

Well ID	Measurement Date	Measurement Time	Water Level Elev	Water Level Depth
87-08I	10/4/2005	11:15	430.984	18.496
87-08I	10/4/2005	11:30	430.986	18.494
87-08I	10/4/2005	11:45	430.987	18.493
87-08I	10/4/2005	12:00	430.993	18.487
87-08I	10/4/2005	12:15	431	18.48
87-08I	10/4/2005	12:30	431.009	18.471
87-08I	10/4/2005	12:45	431.017	18.463
87-08I	10/4/2005	13:00	431.022	18.458
87-08I	10/4/2005	13:15	431.031	18.449
87-08I	10/4/2005	13:30	431.037	18.443
87-08I	10/4/2005	13:45	431.044	18.436
87-08I	10/4/2005	14:00	431.05	18.43
87-08I	10/4/2005	14:15	431.053	18.427
87-08I	10/4/2005	14:30	431.053	18.427
87-08I	10/4/2005	14:45	431.053	18.427
87-08I	10/4/2005	15:00	431.055	18.425
87-08I	10/4/2005	15:15	431.059	18.421
87-08I	10/4/2005	15:30	431.064	18.416
87-08I	10/4/2005	15:45	431.059	18.421
87-08I	10/4/2005	16:00	431.053	18.427
87-08I	10/4/2005	16:15	431.053	18.427
87-08I	10/4/2005	16:30	431.052	18.428
87-08I	10/4/2005	16:45	431.052	18.428
87-08I	10/4/2005	17:00	431.052	18.428
87-08I	10/4/2005	17:15	431.053	18.427
87-08I	10/4/2005	17:30	431.052	18.428
87-08I	10/4/2005	17:45	431.05	18.43
87-08I	10/4/2005	18:00	431.048	18.432
87-08I	10/4/2005	18:15	431.046	18.434
87-08I	10/4/2005	18:30	431.046	18.434
87-08I	10/4/2005	18:45	431.041	18.439
87-08I	10/4/2005	19:00	431.037	18.443
87-08I	10/4/2005	19:15	431.032	18.448
87-08I	10/4/2005	19:30	431.009	18.471
87-08I	10/4/2005	19:45	430.982	18.498
87-08I	10/4/2005	20:00	430.976	18.504
87-08I	10/4/2005	20:15	430.976	18.504
87-08I	10/4/2005	20:30	430.982	18.498
87-08I	10/4/2005	20:45	430.989	18.491
87-08I	10/4/2005	21:00	431	18.48
87-08I	10/4/2005	21:15	431.008	18.472
87-08I	10/4/2005	21:30	431.013	18.467
87-08I	10/4/2005	21:45	431.02	18.46
87-08I	10/4/2005	22:00	431.02	18.46
87-08I	10/4/2005	22:15	431.026	18.454
87-08I	10/4/2005	22:30	431.026	18.454
87-08I	10/4/2005	22:45	431.028	18.452
87-08I	10/4/2005	23:00	431.031	18.449
87-08I	10/4/2005	23:15	431.035	18.445
87-08I	10/4/2005	23:30	431.035	18.445

Well ID	Measurement Date	Measurement Time	Water Level Elev	Water Level Depth
87-08I	10/4/2005	23:45	431.037	18.443
87-08I	10/5/2005	00:00	431.041	18.439
87-08I	10/5/2005	00:15	431.042	18.438
87-08I	10/5/2005	00:30	431.046	18.434
87-08I	10/5/2005	00:45	431.048	18.432
87-08I	10/5/2005	01:00	431.052	18.428
87-08I	10/5/2005	01:15	431.053	18.427
87-08I	10/5/2005	01:30	431.055	18.425
87-08I	10/5/2005	01:45	431.057	18.423
87-08I	10/5/2005	02:00	431.057	18.423
87-08I	10/5/2005	02:15	431.057	18.423
87-08I	10/5/2005	02:30	431.061	18.419
87-08I	10/5/2005	02:45	431.064	18.416
87-08I	10/5/2005	03:00	431.07	18.41
87-08I	10/5/2005	03:15	431.072	18.408
87-08I	10/5/2005	03:30	431.075	18.405
87-08I	10/5/2005	03:45	431.077	18.403
87-08I	10/5/2005	04:00	431.073	18.407
87-08I	10/5/2005	04:15	431.073	18.407
87-08I	10/5/2005	04:30	431.077	18.403
87-08I	10/5/2005	04:45	431.081	18.399
87-08I	10/5/2005	05:00	431.084	18.396
87-08I	10/5/2005	05:15	431.084	18.396
87-08I	10/5/2005	05:30	431.084	18.396
87-08I	10/5/2005	05:45	431.084	18.396
87-08I	10/5/2005	06:00	431.083	18.397
87-08I	10/5/2005	06:15	431.086	18.394
87-08I	10/5/2005	06:30	431.083	18.397
87-08I	10/5/2005	06:45	431.081	18.399
87-08I	10/5/2005	07:00	431.079	18.401
87-08I	10/5/2005	07:15	431.081	18.399
87-08I	10/5/2005	07:30	431.081	18.399
87-08I	10/5/2005	07:45	431.079	18.401
87-08I	10/5/2005	08:00	431.072	18.408
87-08I	10/5/2005	08:15	431.068	18.412
87-08I	10/5/2005	08:30	431.059	18.421
87-08I	10/5/2005	08:45	431.05	18.43
87-08I	10/5/2005	09:00	431.041	18.439
87-08I	10/5/2005	09:05	431.03	18.45
87-08I	10/5/2005	09:15	431.035	18.445
87-08I	10/5/2005	09:30	431.026	18.454
87-08I	10/5/2005	09:45	431.024	18.456
87-08I	10/5/2005	10:00	431.02	18.46
87-08I	10/5/2005	10:15	431.017	18.463
87-08I	10/5/2005	10:30	431.009	18.471
87-08I	10/5/2005	10:45	430.995	18.485
87-08I	10/5/2005	11:00	430.991	18.489
87-08I	10/5/2005	11:15	430.997	18.483
87-08I	10/5/2005	11:30	431.004	18.476
87-08I	10/5/2005	11:45	431.011	18.469

Well ID	Measurement Date	Measurement Time	Water Level Elev	Water Level Depth
87-08I	10/5/2005	12:00	431.017	18.463
87-08I	10/5/2005	12:15	431.024	18.456
87-08I	10/5/2005	12:30	431.03	18.45
87-08I	10/5/2005	12:45	431.031	18.449
87-08I	10/5/2005	13:00	431.03	18.45
87-08I	10/5/2005	13:15	431.03	18.45
87-08I	10/5/2005	13:30	431.035	18.445
87-08I	10/5/2005	13:45	431.042	18.438
87-08I	10/5/2005	14:00	431.05	18.43
87-08I	10/5/2005	14:15	431.052	18.428
87-08I	10/5/2005	14:30	431.052	18.428
87-08I	10/5/2005	14:45	431.052	18.428
87-08I	10/5/2005	15:00	431.05	18.43
87-08I	10/5/2005	15:15	431.046	18.434
87-08I	10/5/2005	15:30	431.042	18.438
87-08I	10/5/2005	15:45	431.044	18.436
87-08I	10/5/2005	16:00	431.048	18.432
87-08I	10/5/2005	16:15	431.05	18.43
87-08I	10/5/2005	16:30	431.052	18.428
87-08I	10/5/2005	16:45	431.057	18.423
87-08I	10/5/2005	17:00	431.057	18.423
87-08I	10/5/2005	17:15	431.053	18.427
87-08I	10/5/2005	17:30	431.044	18.436
87-08I	10/5/2005	17:45	431.042	18.438
87-08I	10/5/2005	18:00	431.041	18.439
87-08I	10/5/2005	18:15	431.039	18.441
87-08I	10/5/2005	18:30	431.035	18.445
87-08I	10/5/2005	18:45	431.031	18.449
87-08I	10/5/2005	19:00	431.026	18.454
87-08I	10/5/2005	19:15	431.019	18.461
87-08I	10/5/2005	19:30	430.993	18.487
87-08I	10/5/2005	19:45	430.975	18.505
87-08I	10/5/2005	20:00	430.971	18.509
87-08I	10/5/2005	20:15	430.975	18.505
87-08I	10/5/2005	20:30	430.978	18.502
87-08I	10/5/2005	20:45	430.984	18.496
87-08I	10/5/2005	21:00	430.989	18.491
87-08I	10/5/2005	21:15	430.998	18.482
87-08I	10/5/2005	21:30	431.002	18.478
87-08I	10/5/2005	21:45	431.006	18.474
87-08I	10/5/2005	22:00	431.009	18.471
87-08I	10/5/2005	22:15	431.011	18.469
87-08I	10/5/2005	22:30	431.015	18.465
87-08I	10/5/2005	22:45	431.019	18.461
87-08I	10/5/2005	23:00	431.022	18.458
87-08I	10/5/2005	23:15	431.026	18.454
87-08I	10/5/2005	23:30	431.026	18.454
87-08I	10/5/2005	23:45	431.028	18.452
87-08I	10/6/2005	00:00	431.028	18.452
87-08I	10/6/2005	00:15	431.031	18.449

Well ID	Measurement Date	Measurement Time	Water Level Elev	Water Level Depth
87-08I	10/6/2005	00:30	431.031	18.449
87-08I	10/6/2005	00:45	431.033	18.447
87-08I	10/6/2005	01:00	431.035	18.445
87-08I	10/6/2005	01:15	431.035	18.445
87-08I	10/6/2005	01:30	431.039	18.441
87-08I	10/6/2005	01:45	431.042	18.438
87-08I	10/6/2005	02:00	431.042	18.438
87-08I	10/6/2005	02:15	431.042	18.438
87-08I	10/6/2005	02:30	431.046	18.434
87-08I	10/6/2005	02:45	431.046	18.434
87-08I	10/6/2005	03:00	431.048	18.432
87-08I	10/6/2005	03:15	431.048	18.432
87-08I	10/6/2005	03:30	431.052	18.428
87-08I	10/6/2005	03:45	431.052	18.428
87-08I	10/6/2005	04:00	431.052	18.428
87-08I	10/6/2005	04:15	431.052	18.428
87-08I	10/6/2005	04:30	431.057	18.423
87-08I	10/6/2005	04:45	431.059	18.421
87-08I	10/6/2005	05:00	431.063	18.417
87-08I	10/6/2005	05:15	431.064	18.416
87-08I	10/6/2005	05:30	431.066	18.414
87-08I	10/6/2005	05:45	431.072	18.408
87-08I	10/6/2005	06:00	431.072	18.408
87-08I	10/6/2005	06:15	431.073	18.407
87-08I	10/6/2005	06:30	431.075	18.405
87-08I	10/6/2005	06:45	431.073	18.407
87-08I	10/6/2005	07:00	431.073	18.407
87-08I	10/6/2005	07:15	431.075	18.405
87-08I	10/6/2005	07:30	431.075	18.405
87-08I	10/6/2005	07:45	431.073	18.407
87-08I	10/6/2005	08:00	431.066	18.414
87-08I	10/6/2005	08:15	431.061	18.419
87-08I	10/6/2005	08:30	431.053	18.427
87-08I	10/6/2005	08:45	431.046	18.434
87-08I	10/6/2005	09:00	431.037	18.443
87-08I	10/6/2005	09:15	431.03	18.45
87-08I	10/6/2005	09:30	431.026	18.454
87-08I	10/6/2005	09:45	431.02	18.46
87-08I	10/6/2005	10:00	431	18.48
87-08I	10/6/2005	10:15	430.982	18.498
87-08I	10/6/2005	10:30	430.978	18.502
87-08I	10/6/2005	10:45	430.98	18.5
87-08I	10/6/2005	11:00	430.984	18.496
87-08I	10/6/2005	11:15	430.987	18.493
87-08I	10/6/2005	11:30	430.995	18.485
87-08I	10/6/2005	11:45	431.002	18.478
87-08I	10/6/2005	12:00	431.008	18.472
87-08I	10/6/2005	12:15	431.011	18.469
87-08I	10/6/2005	12:30	431.015	18.465
87-08I	10/6/2005	12:45	431.02	18.46

Well ID	Measurement Date	Measurement Time	Water Level Elev	Water Level Depth
87-08I	10/6/2005	13:00	431.024	18.456
87-08I	10/6/2005	13:15	431.028	18.452
87-08I	10/6/2005	13:30	431.035	18.445
87-08I	10/6/2005	13:45	431.039	18.441
87-08I	10/6/2005	14:00	431.042	18.438
87-08I	10/6/2005	14:15	431.041	18.439
87-08I	10/6/2005	14:30	431.041	18.439
87-08I	10/6/2005	14:45	431.039	18.441
87-08I	10/6/2005	15:00	431.039	18.441
87-08I	10/6/2005	15:15	431.042	18.438
87-08I	10/6/2005	15:30	431.046	18.434
87-08I	10/6/2005	15:45	431.046	18.434
87-08I	10/6/2005	16:00	431.042	18.438
87-08I	10/6/2005	16:15	431.039	18.441
87-08I	10/6/2005	16:30	431.041	18.439
87-08I	10/6/2005	16:45	431.039	18.441
87-08I	10/6/2005	17:00	431.041	18.439
87-08I	10/6/2005	17:15	431.039	18.441
87-08I	10/6/2005	17:30	431.039	18.441
87-08I	10/6/2005	17:45	431.041	18.439
87-08I	10/6/2005	18:00	431.037	18.443
87-08I	10/6/2005	18:15	431.033	18.447
87-08I	10/6/2005	18:30	431.026	18.454
87-08I	10/6/2005	18:45	431.02	18.46
87-08I	10/6/2005	19:00	431.017	18.463
87-08I	10/6/2005	19:15	431.008	18.472
87-08I	10/6/2005	19:30	430.982	18.498
87-08I	10/6/2005	19:45	430.964	18.516
87-08I	10/6/2005	20:00	430.958	18.522
87-08I	10/6/2005	20:15	430.958	18.522
87-08I	10/6/2005	20:30	430.964	18.516
87-08I	10/6/2005	20:45	430.973	18.507
87-08I	10/6/2005	21:00	430.982	18.498
87-08I	10/6/2005	21:15	430.989	18.491
87-08I	10/6/2005	21:30	430.995	18.485
87-08I	10/6/2005	21:45	431	18.48
87-08I	10/6/2005	22:00	431.004	18.476
87-08I	10/6/2005	22:15	431.004	18.476
87-08I	10/6/2005	22:30	431.006	18.474
87-08I	10/6/2005	22:45	431.008	18.472
87-08I	10/6/2005	23:00	431.011	18.469
87-08I	10/6/2005	23:15	431.011	18.469
87-08I	10/6/2005	23:30	431.013	18.467
87-08I	10/6/2005	23:45	431.015	18.465
87-08I	10/7/2005	00:00	431.015	18.465
87-08I	10/7/2005	00:15	431.017	18.463
87-08I	10/7/2005	00:30	431.019	18.461
87-08I	10/7/2005	00:45	431.019	18.461
87-08I	10/7/2005	01:00	431.019	18.461
87-08I	10/7/2005	01:15	431.02	18.46

Well ID	Measurement Date	Measurement Time	Water Level Elev	Water Level Depth
87-08I	10/7/2005	01:30	431.024	18.456
87-08I	10/7/2005	01:45	431.028	18.452
87-08I	10/7/2005	02:00	431.028	18.452
87-08I	10/7/2005	02:15	431.03	18.45
87-08I	10/7/2005	02:30	431.03	18.45
87-08I	10/7/2005	02:45	431.033	18.447
87-08I	10/7/2005	03:00	431.039	18.441
87-08I	10/7/2005	03:15	431.041	18.439
87-08I	10/7/2005	03:30	431.042	18.438
87-08I	10/7/2005	03:45	431.044	18.436
87-08I	10/7/2005	04:00	431.042	18.438
87-08I	10/7/2005	04:15	431.044	18.436
87-08I	10/7/2005	04:30	431.05	18.43
87-08I	10/7/2005	04:45	431.053	18.427
87-08I	10/7/2005	05:00	431.055	18.425
87-08I	10/7/2005	05:15	431.059	18.421
87-08I	10/7/2005	05:30	431.059	18.421
87-08I	10/7/2005	05:45	431.063	18.417
87-08I	10/7/2005	06:00	431.064	18.416
87-08I	10/7/2005	06:15	431.068	18.412
87-08I	10/7/2005	06:30	431.07	18.41
87-08I	10/7/2005	06:45	431.07	18.41
87-08I	10/7/2005	07:00	431.07	18.41
87-08I	10/7/2005	07:15	431.072	18.408
87-08I	10/7/2005	07:30	431.072	18.408
87-08I	10/7/2005	07:45	431.072	18.408
87-08I	10/7/2005	08:00	431.07	18.41
87-08I	10/7/2005	08:15	431.066	18.414
87-08I	10/7/2005	08:30	431.059	18.421
87-08I	10/7/2005	08:45	431.053	18.427
87-08I	10/7/2005	09:00	431.044	18.436
87-08I	10/7/2005	09:15	431.037	18.443
87-08I	10/7/2005	09:30	431.031	18.449
87-08I	10/7/2005	09:45	431.028	18.452
87-08I	10/7/2005	10:00	431.024	18.456
87-08I	10/7/2005	10:15	431.019	18.461
87-08I	10/7/2005	10:30	431.004	18.476
87-08I	10/7/2005	10:45	430.978	18.502
87-08I	10/7/2005	11:00	430.971	18.509
87-08I	10/7/2005	11:15	430.976	18.504
87-08I	10/7/2005	11:30	430.986	18.494
87-08I	10/7/2005	11:45	430.993	18.487
87-08I	10/7/2005	12:00	431	18.48
87-08I	10/7/2005	12:15	431.009	18.471
87-08I	10/7/2005	12:30	431.02	18.46
87-08I	10/7/2005	12:45	431.035	18.445
87-08I	10/7/2005	13:00	431.044	18.436
87-08I	10/7/2005	13:15	431.053	18.427
87-08I	10/7/2005	13:30	431.073	18.407
87-08I	10/7/2005	13:45	431.088	18.392

Well ID	Measurement Date	Measurement Time	Water Level Elev	Water Level Depth
87-08I	10/7/2005	14:00	431.099	18.381
87-08I	10/7/2005	14:15	431.105	18.375
87-08I	10/7/2005	14:30	431.106	18.374
87-08I	10/7/2005	14:45	431.114	18.366
87-08I	10/7/2005	15:00	431.123	18.357
87-08I	10/7/2005	15:15	431.13	18.35
87-08I	10/7/2005	15:30	431.132	18.348
87-08I	10/7/2005	15:45	431.138	18.342
87-08I	10/7/2005	16:00	431.139	18.341
87-08I	10/7/2005	16:15	431.141	18.339
87-08I	10/7/2005	16:30	431.143	18.337
87-08I	10/7/2005	16:45	431.143	18.337
87-08I	10/7/2005	17:00	431.145	18.335
87-08I	10/7/2005	17:15	431.143	18.337
87-08I	10/7/2005	17:30	431.143	18.337
87-08I	10/7/2005	17:45	431.143	18.337
87-08I	10/7/2005	18:00	431.143	18.337
87-08I	10/7/2005	18:15	431.141	18.339
87-08I	10/7/2005	18:30	431.139	18.341
87-08I	10/7/2005	18:45	431.134	18.346
87-08I	10/7/2005	19:00	431.112	18.368
87-08I	10/7/2005	19:15	431.095	18.385
87-08I	10/7/2005	19:30	431.092	18.388
87-08I	10/7/2005	19:45	431.097	18.383
87-08I	10/7/2005	20:00	431.103	18.377
87-08I	10/7/2005	20:15	431.116	18.364
87-08I	10/7/2005	20:30	431.125	18.355
87-08I	10/7/2005	20:45	431.139	18.341
87-08I	10/7/2005	21:00	431.149	18.331
87-08I	10/7/2005	21:15	431.158	18.322
87-08I	10/7/2005	21:30	431.165	18.315
87-08I	10/7/2005	21:45	431.171	18.309
87-08I	10/7/2005	22:00	431.178	18.302
87-08I	10/7/2005	22:15	431.185	18.295
87-08I	10/7/2005	22:30	431.193	18.287
87-08I	10/7/2005	22:45	431.198	18.282
87-08I	10/7/2005	23:00	431.213	18.267
87-08I	10/7/2005	23:15	431.231	18.249
87-08I	10/7/2005	23:30	431.246	18.234
87-08I	10/7/2005	23:45	431.262	18.218
87-08I	10/8/2005	00:00	431.271	18.209
87-08I	10/8/2005	00:15	431.286	18.194
87-08I	10/8/2005	00:30	431.297	18.183
87-08I	10/8/2005	00:45	431.308	18.172
87-08I	10/8/2005	01:00	431.313	18.167
87-08I	10/8/2005	01:15	431.324	18.156
87-08I	10/8/2005	01:30	431.35	18.13
87-08I	10/8/2005	01:45	431.359	18.121
87-08I	10/8/2005	02:00	431.376	18.104
87-08I	10/8/2005	02:15	431.392	18.088

Well ID	Measurement Date	Measurement Time	Water Level Elev	Water Level Depth
87-08I	10/8/2005	02:30	431.41	18.07
87-08I	10/8/2005	02:45	431.434	18.046
87-08I	10/8/2005	03:00	431.454	18.026
87-08I	10/8/2005	03:15	431.474	18.006
87-08I	10/8/2005	03:30	431.498	17.982
87-08I	10/8/2005	03:45	431.524	17.956
87-08I	10/8/2005	04:00	431.546	17.934
87-08I	10/8/2005	04:15	431.566	17.914
87-08I	10/8/2005	04:30	431.593	17.887
87-08I	10/8/2005	04:45	431.617	17.863
87-08I	10/8/2005	05:00	431.648	17.832
87-08I	10/8/2005	05:15	431.678	17.802
87-08I	10/8/2005	05:30	431.709	17.771
87-08I	10/8/2005	05:45	431.734	17.746
87-08I	10/8/2005	06:00	431.764	17.716
87-08I	10/8/2005	06:15	431.802	17.678
87-08I	10/8/2005	06:30	431.844	17.636
87-08I	10/8/2005	06:45	431.879	17.601
87-08I	10/8/2005	07:00	431.918	17.562
87-08I	10/8/2005	07:15	431.963	17.517
87-08I	10/8/2005	07:30	432.011	17.469
87-08I	10/8/2005	07:45	432.068	17.412
87-08I	10/8/2005	08:00	432.126	17.354
87-08I	10/8/2005	08:15	432.172	17.308
87-08I	10/8/2005	08:30	432.214	17.266
87-08I	10/8/2005	08:45	432.256	17.224
87-08I	10/8/2005	09:00	432.297	17.183
87-08I	10/8/2005	09:15	432.351	17.129
87-08I	10/8/2005	09:30	432.423	17.057
87-08I	10/8/2005	09:45	432.487	16.993
87-08I	10/8/2005	10:00	432.529	16.951
87-08I	10/8/2005	10:15	432.586	16.894
87-08I	10/8/2005	10:30	432.663	16.817
87-08I	10/8/2005	10:45	432.738	16.742
87-08I	10/8/2005	11:00	432.809	16.671
87-08I	10/8/2005	11:15	432.871	16.609
87-08I	10/8/2005	11:30	432.928	16.552
87-08I	10/8/2005	11:45	432.989	16.491
87-08I	10/8/2005	12:00	433.062	16.418
87-08I	10/8/2005	12:15	433.133	16.347
87-08I	10/8/2005	12:30	433.199	16.281
87-08I	10/8/2005	12:45	433.274	16.206
87-08I	10/8/2005	13:00	433.349	16.131
87-08I	10/8/2005	13:15	433.412	16.068
87-08I	10/8/2005	13:30	433.472	16.008
87-08I	10/8/2005	13:45	433.529	15.951
87-08I	10/8/2005	14:00	433.591	15.889
87-08I	10/8/2005	14:15	433.664	15.816
87-08I	10/8/2005	14:30	433.723	15.757
87-08I	10/8/2005	14:45	433.778	15.702

Well ID	Measurement Date	Measurement Time	Water Level Elev	Water Level Depth
87-08I	10/8/2005	15:00	433.831	15.649
87-08I	10/8/2005	15:15	433.902	15.578
87-08I	10/8/2005	15:30	433.959	15.521
87-08I	10/8/2005	15:45	434.017	15.463
87-08I	10/8/2005	16:00	434.076	15.404
87-08I	10/8/2005	16:15	434.12	15.36
87-08I	10/8/2005	16:30	434.158	15.322
87-08I	10/8/2005	16:45	434.195	15.285
87-08I	10/8/2005	17:00	434.237	15.243
87-08I	10/8/2005	17:15	434.281	15.199
87-08I	10/8/2005	17:30	434.318	15.162
87-08I	10/8/2005	17:45	434.358	15.122
87-08I	10/8/2005	18:00	434.391	15.089
87-08I	10/8/2005	18:15	434.422	15.058
87-08I	10/8/2005	18:30	434.45	15.03
87-08I	10/8/2005	18:45	434.477	15.003
87-08I	10/8/2005	19:00	434.495	14.985
87-08I	10/8/2005	19:15	434.495	14.985
87-08I	10/8/2005	19:30	434.506	14.974
87-08I	10/8/2005	19:45	434.533	14.947
87-08I	10/8/2005	20:00	434.565	14.915
87-08I	10/8/2005	20:15	434.599	14.881
87-08I	10/8/2005	20:30	434.636	14.844
87-08I	10/8/2005	20:45	434.671	14.809
87-08I	10/8/2005	21:00	434.704	14.776
87-08I	10/8/2005	21:15	434.74	14.74
87-08I	10/8/2005	21:30	434.768	14.712
87-08I	10/8/2005	21:45	434.797	14.683
87-08I	10/8/2005	22:00	434.821	14.659
87-08I	10/8/2005	22:15	434.848	14.632
87-08I	10/8/2005	22:30	434.87	14.61
87-08I	10/8/2005	22:45	434.89	14.59
87-08I	10/8/2005	23:00	434.914	14.566
87-08I	10/8/2005	23:15	434.94	14.54
87-08I	10/8/2005	23:30	434.958	14.522
87-08I	10/8/2005	23:45	434.971	14.509
87-08I	10/9/2005	00:00	434.982	14.498
87-08I	10/9/2005	00:15	434.993	14.487
87-08I	10/9/2005	00:30	435	14.48
87-08I	10/9/2005	00:45	435.009	14.471
87-08I	10/9/2005	01:00	435.02	14.46
87-08I	10/9/2005	01:15	435.026	14.454
87-08I	10/9/2005	01:30	435.037	14.443
87-08I	10/9/2005	01:45	435.046	14.434
87-08I	10/9/2005	02:00	435.054	14.426
87-08I	10/9/2005	02:15	435.062	14.418
87-08I	10/9/2005	02:30	435.07	14.41
87-08I	10/9/2005	02:45	435.081	14.399
87-08I	10/9/2005	03:00	435.088	14.392
87-08I	10/9/2005	03:15	435.09	14.39

Well ID	Measurement Date	Measurement Time	Water Level Elev	Water Level Depth
87-08I	10/9/2005	03:30	435.095	14.385
87-08I	10/9/2005	03:45	435.103	14.377
87-08I	10/9/2005	04:00	435.105	14.375
87-08I	10/9/2005	04:15	435.106	14.374
87-08I	10/9/2005	04:30	435.114	14.366
87-08I	10/9/2005	04:45	435.117	14.363
87-08I	10/9/2005	05:00	435.125	14.355
87-08I	10/9/2005	05:15	435.13	14.35
87-08I	10/9/2005	05:30	435.132	14.348
87-08I	10/9/2005	05:45	435.136	14.344
87-08I	10/9/2005	06:00	435.139	14.341
87-08I	10/9/2005	06:15	435.145	14.335
87-08I	10/9/2005	06:30	435.148	14.332
87-08I	10/9/2005	06:45	435.148	14.332
87-08I	10/9/2005	07:00	435.15	14.33
87-08I	10/9/2005	07:15	435.15	14.33
87-08I	10/9/2005	07:30	435.154	14.326
87-08I	10/9/2005	07:45	435.154	14.326
87-08I	10/9/2005	08:00	435.152	14.328
87-08I	10/9/2005	08:15	435.147	14.333
87-08I	10/9/2005	08:30	435.14	14.34
87-08I	10/9/2005	08:45	435.13	14.35
87-08I	10/9/2005	09:00	435.125	14.355
87-08I	10/9/2005	09:15	435.121	14.359
87-08I	10/9/2005	09:30	435.119	14.361
87-08I	10/9/2005	09:45	435.118	14.362
87-08I	10/9/2005	10:00	435.112	14.368
87-08I	10/9/2005	10:15	435.094	14.386
87-08I	10/9/2005	10:30	435.081	14.399
87-08I	10/9/2005	10:45	435.079	14.401
87-08I	10/9/2005	11:00	435.085	14.395
87-08I	10/9/2005	11:15	435.088	14.392
87-08I	10/9/2005	11:30	435.094	14.386
87-08I	10/9/2005	11:45	435.095	14.385
87-08I	10/9/2005	12:00	435.099	14.381
87-08I	10/9/2005	12:15	435.103	14.377
87-08I	10/9/2005	12:30	435.108	14.372
87-08I	10/9/2005	12:45	435.114	14.366
87-08I	10/9/2005	13:00	435.119	14.361
87-08I	10/9/2005	13:15	435.125	14.355
87-08I	10/9/2005	13:30	435.132	14.348
87-08I	10/9/2005	13:45	435.136	14.344
87-08I	10/9/2005	14:00	435.145	14.335
87-08I	10/9/2005	14:15	435.151	14.329
87-08I	10/9/2005	14:30	435.152	14.328
87-08I	10/9/2005	14:45	435.154	14.326
87-08I	10/9/2005	15:00	435.158	14.322
87-08I	10/9/2005	15:15	435.158	14.322
87-08I	10/9/2005	15:30	435.158	14.322
87-08I	10/9/2005	15:45	435.159	14.321

Well ID	Measurement Date	Measurement Time	Water Level Elev	Water Level Depth
87-08I	10/9/2005	16:00	435.159	14.321
87-08I	10/9/2005	16:15	435.162	14.318
87-08I	10/9/2005	16:30	435.163	14.317
87-08I	10/9/2005	16:45	435.165	14.315
87-08I	10/9/2005	17:00	435.165	14.315
87-08I	10/9/2005	17:15	435.165	14.315
87-08I	10/9/2005	17:30	435.163	14.317
87-08I	10/9/2005	17:45	435.162	14.318
87-08I	10/9/2005	18:00	435.154	14.326
87-08I	10/9/2005	18:15	435.148	14.332
87-08I	10/9/2005	18:30	435.141	14.339
87-08I	10/9/2005	18:45	435.137	14.343
87-08I	10/9/2005	19:00	435.13	14.35
87-08I	10/9/2005	19:15	435.11	14.37
87-08I	10/9/2005	19:30	435.076	14.404
87-08I	10/9/2005	19:45	435.061	14.419
87-08I	10/9/2005	20:00	435.057	14.423
87-08I	10/9/2005	20:15	435.062	14.418
87-08I	10/9/2005	20:30	435.074	14.406
87-08I	10/9/2005	20:45	435.086	14.394
87-08I	10/9/2005	21:00	435.097	14.383
87-08I	10/9/2005	21:15	435.106	14.374
87-08I	10/9/2005	21:30	435.114	14.366
87-08I	10/9/2005	21:45	435.119	14.361
87-08I	10/9/2005	22:00	435.123	14.357
87-08I	10/9/2005	22:15	435.128	14.352
87-08I	10/9/2005	22:30	435.13	14.35
87-08I	10/9/2005	22:45	435.132	14.348
87-08I	10/9/2005	23:00	435.134	14.346
87-08I	10/9/2005	23:15	435.136	14.344
87-08I	10/9/2005	23:30	435.137	14.343
87-08I	10/9/2005	23:45	435.139	14.341
87-08I	10/10/2005	00:00	435.141	14.339
87-08I	10/10/2005	00:15	435.147	14.333
87-08I	10/10/2005	00:30	435.148	14.332
87-08I	10/10/2005	00:45	435.151	14.329
87-08I	10/10/2005	01:00	435.152	14.328
87-08I	10/10/2005	01:15	435.156	14.324
87-08I	10/10/2005	01:30	435.158	14.322
87-08I	10/10/2005	01:45	435.158	14.322
87-08I	10/10/2005	02:00	435.158	14.322
87-08I	10/10/2005	02:15	435.16	14.32
87-08I	10/10/2005	02:30	435.162	14.318
87-08I	10/10/2005	02:45	435.165	14.315
87-08I	10/10/2005	03:00	435.169	14.311
87-08I	10/10/2005	03:15	435.17	14.31
87-08I	10/10/2005	03:30	435.174	14.306
87-08I	10/10/2005	03:45	435.174	14.306
87-08I	10/10/2005	04:00	435.172	14.308
87-08I	10/10/2005	04:15	435.17	14.31

Well ID	Measurement Date	Measurement Time	Water Level Elev	Water Level Depth
87-08I	10/10/2005	04:30	435.176	14.304
87-08I	10/10/2005	04:45	435.178	14.302
87-08I	10/10/2005	05:00	435.18	14.3
87-08I	10/10/2005	05:15	435.181	14.299
87-08I	10/10/2005	05:30	435.183	14.297
87-08I	10/10/2005	05:45	435.181	14.299
87-08I	10/10/2005	06:00	435.183	14.297
87-08I	10/10/2005	06:15	435.183	14.297
87-08I	10/10/2005	06:30	435.183	14.297
87-08I	10/10/2005	06:45	435.183	14.297
87-08I	10/10/2005	07:00	435.187	14.293
87-08I	10/10/2005	07:15	435.187	14.293
87-08I	10/10/2005	07:30	435.187	14.293
87-08I	10/10/2005	07:45	435.189	14.291
87-08I	10/10/2005	08:00	435.189	14.291
87-08I	10/10/2005	08:15	435.185	14.295
87-08I	10/10/2005	08:30	435.176	14.304
87-08I	10/10/2005	08:45	435.17	14.31
87-08I	10/10/2005	09:00	435.159	14.321
87-08I	10/10/2005	09:15	435.156	14.324
87-08I	10/10/2005	09:20	435.2	14.28
87-08I	10/10/2005	09:30	435.154	14.326
87-08I	10/10/2005	09:45	435.147	14.333
87-08I	10/10/2005	10:00	435.143	14.337
87-08I	10/10/2005	10:15	435.137	14.343
87-08I	10/10/2005	10:30	435.132	14.348
87-08I	10/10/2005	10:45	435.123	14.357
87-08I	10/10/2005	11:00	435.101	14.379
87-08I	10/10/2005	11:15	435.094	14.386
87-08I	10/10/2005	11:30	435.095	14.385
87-08I	10/10/2005	11:45	435.099	14.381
87-08I	10/10/2005	12:00	435.106	14.374
87-08I	10/10/2005	12:15	435.115	14.365
87-08I	10/10/2005	12:30	435.125	14.355
87-08I	10/10/2005	12:45	435.136	14.344
87-08I	10/10/2005	13:00	435.143	14.337
87-08I	10/10/2005	13:15	435.15	14.33
87-08I	10/10/2005	13:30	435.154	14.326
87-08I	10/10/2005	13:45	435.159	14.321
87-08I	10/10/2005	14:00	435.167	14.313
87-08I	10/10/2005	14:15	435.17	14.31
87-08I	10/10/2005	14:30	435.174	14.306
87-08I	10/10/2005	14:45	435.178	14.302
87-08I	10/10/2005	15:00	435.18	14.3
87-08I	10/10/2005	15:15	435.18	14.3
87-08I	10/10/2005	15:30	435.183	14.297
87-08I	10/10/2005	15:45	435.189	14.291
87-08I	10/10/2005	16:00	435.191	14.289
87-08I	10/10/2005	16:15	435.194	14.286
87-08I	10/10/2005	16:30	435.196	14.284

Well ID	Measurement Date	Measurement Time	Water Level Elev	Water Level Depth
87-08I	10/10/2005	16:45	435.194	14.286
87-08I	10/10/2005	17:00	435.189	14.291
87-08I	10/10/2005	17:15	435.183	14.297
87-08I	10/10/2005	17:30	435.18	14.3
87-08I	10/10/2005	17:45	435.176	14.304
87-08I	10/10/2005	18:00	435.169	14.311
87-08I	10/10/2005	18:15	435.167	14.313
87-08I	10/10/2005	18:30	435.165	14.315
87-08I	10/10/2005	18:45	435.158	14.322
87-08I	10/10/2005	19:00	435.148	14.332
87-08I	10/10/2005	19:15	435.139	14.341
87-08I	10/10/2005	19:30	435.132	14.348
87-08I	10/10/2005	19:45	435.118	14.362
87-08I	10/10/2005	20:00	435.086	14.394
87-08I	10/10/2005	20:15	435.072	14.408
87-08I	10/10/2005	20:30	435.073	14.407
87-08I	10/10/2005	20:45	435.077	14.403
87-08I	10/10/2005	21:00	435.088	14.392
87-08I	10/10/2005	21:15	435.099	14.381
87-08I	10/10/2005	21:30	435.106	14.374
87-08I	10/10/2005	21:45	435.108	14.372
87-08I	10/10/2005	22:00	435.117	14.363
87-08I	10/10/2005	22:15	435.126	14.354
87-08I	10/10/2005	22:30	435.13	14.35
87-08I	10/10/2005	22:45	435.132	14.348
87-08I	10/10/2005	23:00	435.134	14.346
87-08I	10/10/2005	23:15	435.136	14.344
87-08I	10/10/2005	23:30	435.139	14.341
87-08I	10/10/2005	23:45	435.141	14.339
87-08I	10/11/2005	00:00	435.143	14.337
87-08I	10/11/2005	00:15	435.148	14.332
87-08I	10/11/2005	00:30	435.148	14.332
87-08I	10/11/2005	00:45	435.148	14.332
87-08I	10/11/2005	01:00	435.15	14.33
87-08I	10/11/2005	01:15	435.152	14.328
87-08I	10/11/2005	01:30	435.156	14.324
87-08I	10/11/2005	01:45	435.159	14.321
87-08I	10/11/2005	02:00	435.158	14.322
87-08I	10/11/2005	02:15	435.158	14.322
87-08I	10/11/2005	02:30	435.159	14.321
87-08I	10/11/2005	02:45	435.159	14.321
87-08I	10/11/2005	03:00	435.159	14.321
87-08I	10/11/2005	03:15	435.163	14.317
87-08I	10/11/2005	03:30	435.161	14.319
87-08I	10/11/2005	03:45	435.163	14.317
87-08I	10/11/2005	04:00	435.158	14.322
87-08I	10/11/2005	04:15	435.158	14.322
87-08I	10/11/2005	04:30	435.156	14.324
87-08I	10/11/2005	04:45	435.159	14.321
87-08I	10/11/2005	05:00	435.163	14.317

Well ID	Measurement Date	Measurement Time	Water Level Elev	Water Level Depth
87-08I	10/11/2005	05:15	435.165	14.315
87-08I	10/11/2005	05:30	435.161	14.319
87-08I	10/11/2005	05:45	435.161	14.319
87-08I	10/11/2005	06:00	435.163	14.317
87-08I	10/11/2005	06:15	435.165	14.315
87-08I	10/11/2005	06:30	435.163	14.317
87-08I	10/11/2005	06:45	435.163	14.317
87-08I	10/11/2005	07:00	435.156	14.324
87-08I	10/11/2005	07:15	435.152	14.328
87-08I	10/11/2005	07:30	435.152	14.328
87-08I	10/11/2005	07:45	435.147	14.333
87-08I	10/11/2005	08:00	435.143	14.337
87-08I	10/11/2005	08:15	435.139	14.341
87-08I	10/11/2005	08:30	435.132	14.348
87-08I	10/11/2005	08:45	435.125	14.355
87-08I	10/11/2005	09:00	435.114	14.366
87-08I	10/11/2005	09:15	435.105	14.375
87-08I	10/11/2005	09:23	435.13	14.35
87-08I	10/11/2005	09:30	435.119	14.361
87-08I	10/11/2005	09:45	435.115	14.365
87-08I	10/11/2005	10:00	435.117	14.363
87-08I	10/11/2005	10:15	435.116	14.364
87-08I	10/11/2005	10:30	435.11	14.37
87-08I	10/11/2005	10:45	435.105	14.375
87-08I	10/11/2005	10:47	435.12	14.36
87-08I	10/11/2005	11:00	435.095	14.385
87-08I	10/11/2005	11:15	435.072	14.408
87-08I	10/11/2005	11:30	435.061	14.419
87-08I	10/11/2005	11:45	435.057	14.423
87-08I	10/11/2005	11:51	435.07	14.41
87-08I	10/11/2005	12:00	435.061	14.419
87-08I	10/11/2005	12:15	435.062	14.418
87-08I	10/11/2005	12:30	435.072	14.408
87-08I	10/11/2005	12:45	435.075	14.405
87-08I	10/11/2005	13:00	435.086	14.394
87-08I	10/11/2005	13:15	435.092	14.388
87-08I	10/11/2005	13:30	435.099	14.381
87-08I	10/11/2005	13:32	435.11	14.37
87-08I	10/11/2005	13:45	435.103	14.377
87-08I	10/11/2005	14:00	435.106	14.374
87-08I	10/11/2005	14:15	435.106	14.374
87-08I	10/11/2005	14:30	435.105	14.375
87-08I	10/11/2005	14:45	435.108	14.372
87-08I	10/11/2005	15:00	435.115	14.365
87-08I	10/11/2005	15:15	435.117	14.363
87-08I	10/11/2005	15:26	435.14	14.34
87-08I	10/11/2005	15:30	435.115	14.365
87-08I	10/11/2005	15:45	435.114	14.366
87-08I	10/11/2005	16:00	435.114	14.366
87-08I	10/11/2005	16:15	435.114	14.366

Well ID	Measurement Date	Measurement Time	Water Level Elev	Water Level Depth
87-08I	10/11/2005	16:30	435.114	14.366
87-08I	10/11/2005	16:45	435.112	14.368
87-08I	10/11/2005	17:00	435.112	14.368
87-08I	10/11/2005	17:15	435.108	14.372
87-08I	10/11/2005	17:30	435.103	14.377
87-08I	10/11/2005	17:45	435.092	14.388
87-08I	10/11/2005	18:00	435.09	14.39
87-08I	10/11/2005	18:15	435.086	14.394
87-08I	10/11/2005	18:30	435.081	14.399
87-08I	10/11/2005	18:45	435.073	14.407
87-08I	10/11/2005	19:00	435.068	14.412
87-08I	10/11/2005	19:15	435.057	14.423
87-08I	10/11/2005	19:30	435.07	14.41
87-08I	10/11/2005	19:30	435.051	14.429
87-08I	10/11/2005	19:45	435.044	14.436
87-08I	10/11/2005	20:00	435.026	14.454
87-08I	10/11/2005	20:15	435.002	14.478
87-08I	10/11/2005	20:30	434.995	14.485
87-08I	10/11/2005	20:45	434.998	14.482
87-08I	10/11/2005	21:00	435.004	14.476
87-08I	10/11/2005	21:15	435.011	14.469
87-08I	10/11/2005	21:30	435.017	14.463
87-08I	10/11/2005	21:45	435.024	14.456
87-08I	10/11/2005	22:00	435.033	14.447
87-08I	10/11/2005	22:15	435.033	14.447
87-08I	10/11/2005	22:30	435.037	14.443
87-08I	10/11/2005	22:45	435.037	14.443
87-08I	10/11/2005	23:00	435.039	14.441
87-08I	10/11/2005	23:15	435.041	14.439
87-08I	10/11/2005	23:30	435.04	14.44
87-08I	10/11/2005	23:45	435.04	14.44
87-08I	10/12/2005	00:00	435.043	14.437
87-08I	10/12/2005	00:15	435.046	14.434
87-08I	10/12/2005	00:30	435.048	14.432
87-08I	10/12/2005	00:45	435.048	14.432
87-08I	10/12/2005	01:00	435.052	14.428
87-08I	10/12/2005	01:15	435.051	14.429
87-08I	10/12/2005	01:30	435.051	14.429
87-08I	10/12/2005	01:45	435.05	14.43
87-08I	10/12/2005	02:00	435.05	14.43
87-08I	10/12/2005	02:15	435.05	14.43
87-08I	10/12/2005	02:30	435.048	14.432
87-08I	10/12/2005	02:45	435.048	14.432
87-08I	10/12/2005	03:00	435.05	14.43
87-08I	10/12/2005	03:15	435.044	14.436
87-08I	10/12/2005	03:30	435.046	14.434
87-08I	10/12/2005	03:45	435.044	14.436
87-08I	10/12/2005	04:00	435.042	14.438
87-08I	10/12/2005	04:15	435.041	14.439
87-08I	10/12/2005	04:30	435.042	14.438

Well ID	Measurement Date	Measurement Time	Water Level Elev	Water Level Depth
87-08I	10/12/2005	04:45	435.041	14.439
87-08I	10/12/2005	05:00	435.039	14.441
87-08I	10/12/2005	05:15	435.039	14.441
87-08I	10/12/2005	05:30	435.037	14.443
87-08I	10/12/2005	05:45	435.033	14.447
87-08I	10/12/2005	06:00	435.033	14.447
87-08I	10/12/2005	06:15	435.031	14.449
87-08I	10/12/2005	06:30	435.029	14.451
87-08I	10/12/2005	06:45	435.026	14.454
87-08I	10/12/2005	07:00	435.026	14.454
87-08I	10/12/2005	07:15	435.026	14.454
87-08I	10/12/2005	07:30	435.024	14.456
87-08I	10/12/2005	07:45	435.02	14.46
87-08I	10/12/2005	08:00	435.018	14.462
87-08I	10/12/2005	08:15	435.011	14.469
87-08I	10/12/2005	08:30	435.006	14.474
87-08I	10/12/2005	08:45	434.998	14.482
87-08I	10/12/2005	09:00	434.989	14.491
87-08I	10/12/2005	09:15	434.986	14.494
87-08I	10/12/2005	09:30	434.982	14.498
87-08I	10/12/2005	09:45	434.98	14.5
87-08I	10/12/2005	10:00	434.976	14.504
87-08I	10/12/2005	10:15	434.971	14.509
87-08I	10/12/2005	10:30	434.964	14.516
87-08I	10/12/2005	10:45	434.942	14.538
87-08I	10/12/2005	11:00	434.927	14.553
87-08I	10/12/2005	11:15	434.925	14.555
87-08I	10/12/2005	11:30	434.925	14.555
87-08I	10/12/2005	11:45	434.931	14.549
87-08I	10/12/2005	12:00	434.94	14.54
87-08I	10/12/2005	12:15	434.949	14.531
87-08I	10/12/2005	12:30	434.958	14.522
87-08I	10/12/2005	12:45	434.965	14.515
87-08I	10/12/2005	13:00	434.975	14.505
87-08I	10/12/2005	13:15	434.984	14.496
87-08I	10/12/2005	13:30	434.987	14.493
87-08I	10/12/2005	13:45	434.993	14.487
87-08I	10/12/2005	14:00	434.991	14.489
87-08I	10/12/2005	14:15	434.993	14.487
87-08I	10/12/2005	14:30	434.989	14.491
87-08I	10/12/2005	14:45	434.993	14.487
87-08I	10/12/2005	15:00	435	14.48
87-08I	10/12/2005	15:15	435	14.48
87-08I	10/12/2005	15:30	435	14.48
87-08I	10/12/2005	15:45	435.006	14.474
87-08I	10/12/2005	16:00	435.009	14.471
87-08I	10/12/2005	16:15	435.009	14.471
87-08I	10/12/2005	16:30	435.013	14.467
87-08I	10/12/2005	16:45	435.015	14.465
87-08I	10/12/2005	17:00	435.011	14.469

Well ID	Measurement Date	Measurement Time	Water Level Elev	Water Level Depth
87-08I	10/12/2005	17:15	435.009	14.471
87-08I	10/12/2005	17:23	434.91	14.57
87-08I	10/12/2005	17:30	435.006	14.474
87-08I	10/12/2005	17:45	435	14.48
87-08I	10/12/2005	18:00	434.995	14.485
87-08I	10/12/2005	18:15	434.987	14.493
87-08I	10/12/2005	18:30	434.984	14.496
87-08I	10/12/2005	18:45	434.982	14.498
87-08I	10/12/2005	19:00	434.978	14.502
87-08I	10/12/2005	19:15	434.973	14.507
87-08I	10/12/2005	19:30	434.967	14.513
87-08I	10/12/2005	19:45	434.962	14.518
87-08I	10/12/2005	20:00	434.934	14.546
87-08I	10/12/2005	20:15	434.909	14.571
87-08I	10/12/2005	20:30	434.901	14.579
87-08I	10/12/2005	20:45	434.905	14.575
87-08I	10/12/2005	21:00	434.914	14.566
87-08I	10/12/2005	21:15	434.923	14.557
87-08I	10/12/2005	21:30	434.931	14.549
87-08I	10/12/2005	21:45	434.938	14.542
87-08I	10/12/2005	22:00	434.947	14.533
87-08I	10/12/2005	22:15	434.956	14.524
87-08I	10/12/2005	22:30	434.965	14.515
87-08I	10/12/2005	22:45	434.971	14.509
87-08I	10/12/2005	23:00	434.976	14.504
87-08I	10/12/2005	23:15	434.982	14.498
87-08I	10/12/2005	23:30	434.987	14.493
87-08I	10/12/2005	23:45	434.989	14.491
87-08I	10/13/2005	00:00	434.993	14.487
87-08I	10/13/2005	00:15	434.997	14.483
87-08I	10/13/2005	00:30	435	14.48
87-08I	10/13/2005	00:45	435	14.48
87-08I	10/13/2005	01:00	435	14.48
87-08I	10/13/2005	01:15	435	14.48
87-08I	10/13/2005	01:30	435.004	14.476
87-08I	10/13/2005	01:45	435.002	14.478
87-08I	10/13/2005	02:00	435.002	14.478
87-08I	10/13/2005	02:15	435.004	14.476
87-08I	10/13/2005	02:30	435.004	14.476
87-08I	10/13/2005	02:45	435.008	14.472
87-08I	10/13/2005	03:00	435.011	14.469
87-08I	10/13/2005	03:15	435.017	14.463
87-08I	10/13/2005	03:30	435.017	14.463
87-08I	10/13/2005	03:45	435.017	14.463
87-08I	10/13/2005	04:00	435.017	14.463
87-08I	10/13/2005	04:15	435.017	14.463
87-08I	10/13/2005	04:30	435.015	14.465
87-08I	10/13/2005	04:45	435.017	14.463
87-08I	10/13/2005	05:00	435.017	14.463
87-08I	10/13/2005	05:15	435.017	14.463

Well ID	Measurement Date	Measurement Time	Water Level Elev	Water Level Depth
87-08I	10/13/2005	05:30	435.015	14.465
87-08I	10/13/2005	05:45	435.011	14.469
87-08I	10/13/2005	06:00	435.008	14.472
87-08I	10/13/2005	06:15	435.009	14.471
87-08I	10/13/2005	06:30	435.006	14.474
87-08I	10/13/2005	06:45	435.004	14.476
87-08I	10/13/2005	07:00	435.004	14.476
87-08I	10/13/2005	07:15	435.006	14.474
87-08I	10/13/2005	07:30	435.002	14.478
87-08I	10/13/2005	07:45	434.995	14.485
87-08I	10/13/2005	08:00	434.991	14.489
87-08I	10/13/2005	08:15	434.986	14.494
87-08I	10/13/2005	08:30	434.976	14.504
87-08I	10/13/2005	08:45	434.971	14.509
87-08I	10/13/2005	09:00	434.964	14.516
87-08I	10/13/2005	09:15	434.956	14.524
87-08I	10/13/2005	09:30	434.951	14.529
87-08I	10/13/2005	09:45	434.92	14.56
87-08I	10/13/2005	10:00	434.885	14.595
87-08I	10/13/2005	10:15	434.878	14.602
87-08I	10/13/2005	10:30	434.881	14.599
87-08I	10/13/2005	10:45	434.89	14.59
87-08I	10/13/2005	11:00	434.898	14.582
87-08I	10/13/2005	11:15	434.905	14.575
87-08I	10/13/2005	11:30	434.916	14.564
87-08I	10/13/2005	11:45	434.921	14.559
87-08I	10/13/2005	12:00	434.927	14.553
87-08I	10/13/2005	12:15	434.932	14.548
87-08I	10/13/2005	12:30	434.938	14.542
87-08I	10/13/2005	12:45	434.947	14.533
87-08I	10/13/2005	13:00	434.953	14.527
87-08I	10/13/2005	13:15	434.958	14.522
87-08I	10/13/2005	13:30	434.969	14.511
87-08I	10/13/2005	13:45	434.973	14.507
87-08I	10/13/2005	14:00	434.984	14.496
87-08I	10/13/2005	14:15	434.989	14.491
87-08I	10/13/2005	14:30	434.995	14.485
87-08I	10/13/2005	14:36	435.02	14.46
87-08I	10/13/2005	14:45	434.995	14.485
87-08I	10/13/2005	15:00	434.997	14.483
87-08I	10/13/2005	15:15	435.004	14.476
87-08I	10/13/2005	15:30	435.009	14.471
87-08I	10/13/2005	15:44	435.03	14.45
87-08I	10/13/2005	15:45	435.013	14.467
87-08I	10/13/2005	16:00	435.015	14.465
87-08I	10/13/2005	16:15	435.018	14.462
87-08I	10/13/2005	16:30	435.02	14.46
87-08I	10/13/2005	16:45	435.022	14.458
87-08I	10/13/2005	17:00	435.024	14.456
87-08I	10/13/2005	17:15	435.024	14.456

Well ID	Measurement Date	Measurement Time	Water Level Elev	Water Level Depth
87-08I	10/13/2005	17:30	435.026	14.454
87-08I	10/13/2005	17:45	435.024	14.456
87-08I	10/13/2005	18:00	435.022	14.458
87-08I	10/13/2005	18:15	435.018	14.462
87-08I	10/13/2005	18:30	435.013	14.467
87-08I	10/13/2005	18:39	435.02	14.46
87-08I	10/13/2005	18:45	435.011	14.469
87-08I	10/13/2005	19:00	435.006	14.474
87-08I	10/13/2005	19:15	435.004	14.476
87-08I	10/13/2005	19:30	434.995	14.485
87-08I	10/13/2005	19:45	434.987	14.493
87-08I	10/13/2005	20:00	434.982	14.498
87-08I	10/13/2005	20:15	434.98	14.5
87-08I	10/13/2005	20:30	434.956	14.524
87-08I	10/13/2005	20:45	434.932	14.548
87-08I	10/13/2005	21:00	434.927	14.553
87-08I	10/13/2005	21:15	434.934	14.546
87-08I	10/13/2005	21:30	434.943	14.537
87-08I	10/13/2005	21:45	434.954	14.526
87-08I	10/13/2005	22:00	434.967	14.513
87-08I	10/13/2005	22:15	434.98	14.5
87-08I	10/13/2005	22:30	434.991	14.489
87-08I	10/13/2005	22:45	435.002	14.478
87-08I	10/13/2005	23:00	435.009	14.471
87-08I	10/13/2005	23:15	435.017	14.463
87-08I	10/13/2005	23:30	435.024	14.456
87-08I	10/13/2005	23:45	435.029	14.451
87-08I	10/14/2005	00:00	435.037	14.443
87-08I	10/14/2005	00:15	435.044	14.436
87-08I	10/14/2005	00:30	435.051	14.429
87-08I	10/14/2005	00:45	435.059	14.421
87-08I	10/14/2005	01:00	435.064	14.416
87-08I	10/14/2005	01:15	435.068	14.412
87-08I	10/14/2005	01:30	435.073	14.407
87-08I	10/14/2005	01:45	435.079	14.401
87-08I	10/14/2005	02:00	435.079	14.401
87-08I	10/14/2005	02:15	435.083	14.397
87-08I	10/14/2005	02:30	435.086	14.394
87-08I	10/14/2005	02:45	435.092	14.388
87-08I	10/14/2005	03:00	435.094	14.386
87-08I	10/14/2005	03:15	435.099	14.381
87-08I	10/14/2005	03:30	435.103	14.377
87-08I	10/14/2005	03:45	435.106	14.374
87-08I	10/14/2005	04:00	435.105	14.375
87-08I	10/14/2005	04:15	435.108	14.372
87-08I	10/14/2005	04:30	435.112	14.368
87-08I	10/14/2005	04:45	435.115	14.365
87-08I	10/14/2005	05:00	435.119	14.361
87-08I	10/14/2005	05:15	435.118	14.362
87-08I	10/14/2005	05:30	435.117	14.363

Well ID	Measurement Date	Measurement Time	Water Level Elev	Water Level Depth
87-08I	10/14/2005	05:45	435.115	14.365
87-08I	10/14/2005	06:00	435.115	14.365
87-08I	10/14/2005	06:15	435.115	14.365
87-08I	10/14/2005	06:30	435.115	14.365
87-08I	10/14/2005	06:45	435.114	14.366
87-08I	10/14/2005	07:00	435.112	14.368
87-08I	10/14/2005	07:15	435.112	14.368
87-08I	10/14/2005	07:30	435.11	14.37
87-08I	10/14/2005	07:45	435.11	14.37
87-08I	10/14/2005	08:00	435.105	14.375
87-08I	10/14/2005	08:15	435.099	14.381
87-08I	10/14/2005	08:30	435.097	14.383
87-08I	10/14/2005	08:45	435.092	14.388
87-08I	10/14/2005	09:00	435.084	14.396
87-08I	10/14/2005	09:15	435.081	14.399
87-08I	10/14/2005	09:30	435.072	14.408
87-08I	10/14/2005	09:45	435.065	14.415
87-08I	10/14/2005	10:00	435.059	14.421
87-08I	10/14/2005	10:15	435.055	14.425
87-08I	10/14/2005	10:27	435.06	14.42
87-08I	10/14/2005	10:30	435.046	14.434
87-08I	10/14/2005	10:45	435.024	14.456
87-08I	10/14/2005	11:00	435.022	14.458
87-08I	10/14/2005	11:15	435.033	14.447
87-08I	10/14/2005	11:30	435.04	14.44
87-08I	10/14/2005	11:45	435.046	14.434
87-08I	10/14/2005	12:00	435.05	14.43
87-08I	10/14/2005	12:15	435.053	14.427
87-08I	10/14/2005	12:30	435.062	14.418
87-08I	10/14/2005	12:45	435.077	14.403
87-08I	10/14/2005	13:00	435.088	14.392
87-08I	10/14/2005	13:15	435.097	14.383
87-08I	10/14/2005	13:30	435.11	14.37
87-08I	10/14/2005	13:45	435.117	14.363
87-08I	10/14/2005	14:00	435.128	14.352
87-08I	10/14/2005	14:15	435.136	14.344
87-08I	10/14/2005	14:30	435.137	14.343
87-08I	10/14/2005	14:45	435.141	14.339
87-08I	10/14/2005	15:00	435.143	14.337
87-08I	10/14/2005	15:15	435.15	14.33
87-08I	10/14/2005	15:30	435.148	14.332
87-08I	10/14/2005	15:45	435.15	14.33
87-08I	10/14/2005	16:00	435.15	14.33
87-08I	10/14/2005	16:15	435.152	14.328
87-08I	10/14/2005	16:30	435.154	14.326
87-08I	10/14/2005	16:45	435.158	14.322
87-08I	10/14/2005	17:00	435.158	14.322
87-08I	10/14/2005	17:15	435.158	14.322
87-08I	10/14/2005	17:30	435.158	14.322
87-08I	10/14/2005	17:45	435.158	14.322

Well ID	Measurement Date	Measurement Time	Water Level Elev	Water Level Depth
87-08I	10/14/2005	18:00	435.158	14.322
87-08I	10/14/2005	18:15	435.154	14.326
87-08I	10/14/2005	18:30	435.152	14.328
87-08I	10/14/2005	18:45	435.148	14.332
87-08I	10/14/2005	19:00	435.143	14.337
87-08I	10/14/2005	19:15	435.136	14.344
87-08I	10/14/2005	19:30	435.125	14.355
87-08I	10/14/2005	19:45	435.121	14.359
87-08I	10/14/2005	20:00	435.117	14.363
87-08I	10/14/2005	20:15	435.112	14.368
87-08I	10/14/2005	20:30	435.084	14.396
87-08I	10/14/2005	20:45	435.053	14.427
87-08I	10/14/2005	21:00	435.046	14.434
87-08I	10/14/2005	21:15	435.05	14.43
87-08I	10/14/2005	21:30	435.055	14.425
87-08I	10/14/2005	21:45	435.068	14.412
87-08I	10/14/2005	22:00	435.081	14.399
87-08I	10/14/2005	22:15	435.09	14.39
87-08I	10/14/2005	22:30	435.101	14.379
87-08I	10/14/2005	22:45	435.11	14.37
87-08I	10/14/2005	23:00	435.117	14.363
87-08I	10/14/2005	23:15	435.123	14.357
87-08I	10/14/2005	23:30	435.13	14.35
87-08I	10/14/2005	23:45	435.136	14.344
87-08I	10/15/2005	00:00	435.141	14.339
87-08I	10/15/2005	00:15	435.145	14.335
87-08I	10/15/2005	00:30	435.152	14.328
87-08I	10/15/2005	00:45	435.158	14.322
87-08I	10/15/2005	01:00	435.156	14.324
87-08I	10/15/2005	01:15	435.161	14.319
87-08I	10/15/2005	01:30	435.167	14.313
87-08I	10/15/2005	01:45	435.17	14.31
87-08I	10/15/2005	02:00	435.176	14.304
87-08I	10/15/2005	02:15	435.181	14.299
87-08I	10/15/2005	02:30	435.185	14.295
87-08I	10/15/2005	02:45	435.194	14.286
87-08I	10/15/2005	03:00	435.198	14.282
87-08I	10/15/2005	03:15	435.198	14.282
87-08I	10/15/2005	03:30	435.2	14.28
87-08I	10/15/2005	03:45	435.202	14.278
87-08I	10/15/2005	04:00	435.203	14.277
87-08I	10/15/2005	04:15	435.205	14.275
87-08I	10/15/2005	04:30	435.207	14.273
87-08I	10/15/2005	04:45	435.205	14.275
87-08I	10/15/2005	05:00	435.205	14.275
87-08I	10/15/2005	05:15	435.203	14.277
87-08I	10/15/2005	05:30	435.203	14.277
87-08I	10/15/2005	05:45	435.2	14.28
87-08I	10/15/2005	06:00	435.194	14.286
87-08I	10/15/2005	06:15	435.196	14.284

Well ID	Measurement Date	Measurement Time	Water Level Elev	Water Level Depth
87-08I	10/15/2005	06:30	435.194	14.286
87-08I	10/15/2005	06:45	435.194	14.286
87-08I	10/15/2005	07:00	435.191	14.289
87-08I	10/15/2005	07:15	435.189	14.291
87-08I	10/15/2005	07:30	435.187	14.293
87-08I	10/15/2005	07:45	435.181	14.299
87-08I	10/15/2005	08:00	435.172	14.308
87-08I	10/15/2005	08:15	435.161	14.319
87-08I	10/15/2005	08:30	435.15	14.33
87-08I	10/15/2005	08:45	435.143	14.337
87-08I	10/15/2005	09:00	435.134	14.346
87-08I	10/15/2005	09:15	435.126	14.354
87-08I	10/15/2005	09:30	435.121	14.359
87-08I	10/15/2005	09:45	435.112	14.368
87-08I	10/15/2005	10:00	435.106	14.374
87-08I	10/15/2005	10:15	435.097	14.383
87-08I	10/15/2005	10:30	435.075	14.405
87-08I	10/15/2005	10:45	435.07	14.41
87-08I	10/15/2005	11:00	435.075	14.405
87-08I	10/15/2005	11:15	435.079	14.401
87-08I	10/15/2005	11:30	435.09	14.39
87-08I	10/15/2005	11:45	435.097	14.383
87-08I	10/15/2005	12:00	435.105	14.375
87-08I	10/15/2005	12:15	435.114	14.366
87-08I	10/15/2005	12:30	435.123	14.357
87-08I	10/15/2005	12:45	435.136	14.344
87-08I	10/15/2005	13:00	435.145	14.335
87-08I	10/15/2005	13:15	435.154	14.326
87-08I	10/15/2005	13:30	435.167	14.313
87-08I	10/15/2005	13:45	435.176	14.304
87-08I	10/15/2005	14:00	435.181	14.299
87-08I	10/15/2005	14:15	435.183	14.297
87-08I	10/15/2005	14:30	435.187	14.293
87-08I	10/15/2005	14:45	435.191	14.289
87-08I	10/15/2005	15:00	435.187	14.293
87-08I	10/15/2005	15:15	435.185	14.295
87-08I	10/15/2005	15:30	435.187	14.293
87-08I	10/15/2005	15:45	435.181	14.299
87-08I	10/15/2005	16:00	435.18	14.3
87-08I	10/15/2005	16:15	435.174	14.306
87-08I	10/15/2005	16:30	435.167	14.313
87-08I	10/15/2005	16:45	435.159	14.321
87-08I	10/15/2005	17:00	435.158	14.322
87-08I	10/15/2005	17:15	435.152	14.328
87-08I	10/15/2005	17:30	435.147	14.333
87-08I	10/15/2005	17:45	435.14	14.34
87-08I	10/15/2005	18:00	435.128	14.352
87-08I	10/15/2005	18:15	435.117	14.363
87-08I	10/15/2005	18:30	435.106	14.374
87-08I	10/15/2005	18:45	435.097	14.383

Well ID	Measurement Date	Measurement Time	Water Level Elev	Water Level Depth
87-08I	10/15/2005	19:00	435.088	14.392
87-08I	10/15/2005	19:15	435.075	14.405
87-08I	10/15/2005	19:30	435.062	14.418
87-08I	10/15/2005	19:45	435.031	14.449
87-08I	10/15/2005	20:00	434.998	14.482
87-08I	10/15/2005	20:15	434.984	14.496
87-08I	10/15/2005	20:30	434.978	14.502
87-08I	10/15/2005	20:45	434.98	14.5
87-08I	10/15/2005	21:00	434.986	14.494
87-08I	10/15/2005	21:15	434.989	14.491
87-08I	10/15/2005	21:30	434.995	14.485
87-08I	10/15/2005	21:45	434.998	14.482
87-08I	10/15/2005	22:00	435.002	14.478
87-08I	10/15/2005	22:15	435.006	14.474
87-08I	10/15/2005	22:30	435.008	14.472
87-08I	10/15/2005	22:45	435.009	14.471
87-08I	10/15/2005	23:00	435.011	14.469
87-08I	10/15/2005	23:15	435.013	14.467
87-08I	10/15/2005	23:30	435.011	14.469
87-08I	10/15/2005	23:45	435.011	14.469
87-08I	10/16/2005	00:00	435.009	14.471
87-08I	10/16/2005	00:15	435.013	14.467
87-08I	10/16/2005	00:30	435.017	14.463
87-08I	10/16/2005	00:45	435.02	14.46
87-08I	10/16/2005	01:00	435.022	14.458
87-08I	10/16/2005	01:15	435.02	14.46
87-08I	10/16/2005	01:30	435.026	14.454
87-08I	10/16/2005	01:45	435.026	14.454
87-08I	10/16/2005	02:00	435.029	14.451
87-08I	10/16/2005	02:15	435.029	14.451
87-08I	10/16/2005	02:30	435.031	14.449
87-08I	10/16/2005	02:45	435.033	14.447
87-08I	10/16/2005	03:00	435.035	14.445
87-08I	10/16/2005	03:15	435.039	14.441
87-08I	10/16/2005	03:30	435.039	14.441
87-08I	10/16/2005	03:45	435.037	14.443
87-08I	10/16/2005	04:00	435.039	14.441
87-08I	10/16/2005	04:15	435.037	14.443
87-08I	10/16/2005	04:30	435.037	14.443
87-08I	10/16/2005	04:45	435.037	14.443
87-08I	10/16/2005	05:00	435.039	14.441
87-08I	10/16/2005	05:15	435.039	14.441
87-08I	10/16/2005	05:30	435.037	14.443
87-08I	10/16/2005	05:45	435.035	14.445
87-08I	10/16/2005	06:00	435.029	14.451
87-08I	10/16/2005	06:15	435.028	14.452
87-08I	10/16/2005	06:30	435.026	14.454
87-08I	10/16/2005	06:45	435.022	14.458
87-08I	10/16/2005	07:00	435.018	14.462
87-08I	10/16/2005	07:15	435.013	14.467

Well ID	Measurement Date	Measurement Time	Water Level Elev	Water Level Depth
87-08I	10/16/2005	07:30	435.011	14.469
87-08I	10/16/2005	07:45	435.008	14.472
87-08I	10/16/2005	08:00	435.002	14.478
87-08I	10/16/2005	08:15	434.995	14.485
87-08I	10/16/2005	08:30	434.975	14.505
87-08I	10/16/2005	08:45	434.936	14.544
87-08I	10/16/2005	09:00	434.916	14.564
87-08I	10/16/2005	09:15	434.907	14.573
87-08I	10/16/2005	09:30	434.905	14.575
87-08I	10/16/2005	09:45	434.901	14.579
87-08I	10/16/2005	10:00	434.898	14.582
87-08I	10/16/2005	10:15	434.896	14.584
87-08I	10/16/2005	10:30	434.879	14.601
87-08I	10/16/2005	10:45	434.859	14.621
87-08I	10/16/2005	11:00	434.856	14.624
87-08I	10/16/2005	11:15	434.856	14.624
87-08I	10/16/2005	11:30	434.857	14.623
87-08I	10/16/2005	11:45	434.867	14.613
87-08I	10/16/2005	12:00	434.874	14.606
87-08I	10/16/2005	12:15	434.883	14.597
87-08I	10/16/2005	12:30	434.89	14.59
87-08I	10/16/2005	12:45	434.898	14.582
87-08I	10/16/2005	13:00	434.903	14.577
87-08I	10/16/2005	13:15	434.909	14.571
87-08I	10/16/2005	13:30	434.912	14.568
87-08I	10/16/2005	13:45	434.914	14.566
87-08I	10/16/2005	14:00	434.914	14.566
87-08I	10/16/2005	14:15	434.923	14.557
87-08I	10/16/2005	14:30	434.92	14.56
87-08I	10/16/2005	14:45	434.923	14.557
87-08I	10/16/2005	15:00	434.925	14.555
87-08I	10/16/2005	15:15	434.929	14.551
87-08I	10/16/2005	15:30	434.931	14.549
87-08I	10/16/2005	15:45	434.936	14.544
87-08I	10/16/2005	16:00	434.94	14.54
87-08I	10/16/2005	16:15	434.938	14.542
87-08I	10/16/2005	16:30	434.94	14.54
87-08I	10/16/2005	16:45	434.942	14.538
87-08I	10/16/2005	17:00	434.938	14.542
87-08I	10/16/2005	17:15	434.932	14.548
87-08I	10/16/2005	17:30	434.929	14.551
87-08I	10/16/2005	17:45	434.923	14.557
87-08I	10/16/2005	18:00	434.914	14.566
87-08I	10/16/2005	18:15	434.907	14.573
87-08I	10/16/2005	18:30	434.9	14.58
87-08I	10/16/2005	18:45	434.892	14.588
87-08I	10/16/2005	19:00	434.881	14.599
87-08I	10/16/2005	19:15	434.87	14.61
87-08I	10/16/2005	19:30	434.863	14.617
87-08I	10/16/2005	19:45	434.835	14.645

Well ID	Measurement Date	Measurement Time	Water Level Elev	Water Level Depth
87-08I	10/16/2005	20:00	434.81	14.67
87-08I	10/16/2005	20:15	434.801	14.679
87-08I	10/16/2005	20:30	434.801	14.679
87-08I	10/16/2005	20:45	434.804	14.676
87-08I	10/16/2005	21:00	434.81	14.67
87-08I	10/16/2005	21:15	434.815	14.665
87-08I	10/16/2005	21:30	434.823	14.657
87-08I	10/16/2005	21:45	434.828	14.652
87-08I	10/16/2005	22:00	434.828	14.652
87-08I	10/16/2005	22:15	434.83	14.65
87-08I	10/16/2005	22:30	434.832	14.648
87-08I	10/16/2005	22:45	434.832	14.648
87-08I	10/16/2005	23:00	434.832	14.648
87-08I	10/16/2005	23:15	434.832	14.648
87-08I	10/16/2005	23:30	434.832	14.648
87-08I	10/16/2005	23:45	434.832	14.648
87-08I	10/17/2005	00:00	434.832	14.648
87-08I	10/17/2005	00:15	434.832	14.648
87-08I	10/17/2005	00:30	434.832	14.648
87-08I	10/17/2005	00:45	434.83	14.65
87-08I	10/17/2005	01:00	434.832	14.648
87-08I	10/17/2005	01:15	434.834	14.646
87-08I	10/17/2005	01:30	434.835	14.645
87-08I	10/17/2005	01:45	434.835	14.645
87-08I	10/17/2005	02:00	434.837	14.643
87-08I	10/17/2005	02:15	434.835	14.645
87-08I	10/17/2005	02:30	434.843	14.637
87-08I	10/17/2005	02:45	434.845	14.635
87-08I	10/17/2005	03:00	434.845	14.635
87-08I	10/17/2005	03:15	434.848	14.632
87-08I	10/17/2005	03:30	434.852	14.628
87-08I	10/17/2005	03:45	434.854	14.626
87-08I	10/17/2005	04:00	434.85	14.63
87-08I	10/17/2005	04:15	434.846	14.634
87-08I	10/17/2005	04:30	434.848	14.632
87-08I	10/17/2005	04:45	434.846	14.634
87-08I	10/17/2005	05:00	434.846	14.634
87-08I	10/17/2005	05:15	434.845	14.635
87-08I	10/17/2005	05:30	434.845	14.635
87-08I	10/17/2005	05:45	434.843	14.637
87-08I	10/17/2005	06:00	434.841	14.639
87-08I	10/17/2005	06:15	434.841	14.639
87-08I	10/17/2005	06:30	434.835	14.645
87-08I	10/17/2005	06:45	434.834	14.646
87-08I	10/17/2005	07:00	434.832	14.648
87-08I	10/17/2005	07:15	434.826	14.654
87-08I	10/17/2005	07:30	434.823	14.657
87-08I	10/17/2005	07:45	434.819	14.661
87-08I	10/17/2005	08:00	434.814	14.666
87-08I	10/17/2005	08:15	434.806	14.674

Well ID	Measurement Date	Measurement Time	Water Level Elev	Water Level Depth
87-08I	10/17/2005	08:30	434.799	14.681
87-08I	10/17/2005	08:45	434.788	14.692
87-08I	10/17/2005	09:00	434.777	14.703
87-08I	10/17/2005	09:15	434.771	14.709
87-08I	10/17/2005	09:30	434.762	14.718
87-08I	10/17/2005	09:45	434.755	14.725
87-08I	10/17/2005	10:00	434.749	14.731
87-08I	10/17/2005	10:15	434.744	14.736
87-08I	10/17/2005	10:30	434.737	14.743
87-08I	10/17/2005	10:45	434.72	14.76
87-08I	10/17/2005	11:00	434.7	14.78
87-08I	10/17/2005	11:15	434.695	14.785
87-08I	10/17/2005	11:30	434.7	14.78
87-08I	10/17/2005	11:45	434.707	14.773
87-08I	10/17/2005	12:00	434.713	14.767
87-08I	10/17/2005	12:15	434.717	14.763
87-08I	10/17/2005	12:30	434.711	14.769
87-08I	10/17/2005	12:45	434.711	14.769
87-08I	10/17/2005	13:00	434.713	14.767
87-08I	10/17/2005	13:15	434.717	14.763
87-08I	10/17/2005	13:30	434.726	14.754
87-08I	10/17/2005	13:45	434.733	14.747
87-08I	10/17/2005	14:00	434.742	14.738
87-08I	10/17/2005	14:15	434.751	14.729
87-08I	10/17/2005	14:30	434.757	14.723
87-08I	10/17/2005	14:45	434.759	14.721
87-08I	10/17/2005	15:00	434.76	14.72
87-08I	10/17/2005	15:15	434.762	14.718
87-08I	10/17/2005	15:30	434.766	14.714
87-08I	10/17/2005	15:45	434.77	14.71
87-08I	10/17/2005	16:00	434.768	14.712
87-08I	10/17/2005	16:15	434.768	14.712
87-08I	10/17/2005	16:30	434.771	14.709
87-08I	10/17/2005	16:45	434.775	14.705
87-08I	10/17/2005	17:00	434.771	14.709
87-08I	10/17/2005	17:15	434.77	14.71
87-08I	10/17/2005	17:30	434.771	14.709
87-08I	10/17/2005	17:45	434.771	14.709
87-08I	10/17/2005	18:00	434.766	14.714
87-08I	10/17/2005	18:15	434.759	14.721
87-08I	10/17/2005	18:30	434.749	14.731
87-08I	10/17/2005	18:45	434.738	14.742
87-08I	10/17/2005	19:00	434.729	14.751
87-08I	10/17/2005	19:15	434.718	14.762
87-08I	10/17/2005	19:30	434.709	14.771
87-08I	10/17/2005	19:45	434.704	14.776
87-08I	10/17/2005	20:00	434.698	14.782
87-08I	10/17/2005	20:15	434.674	14.806
87-08I	10/17/2005	20:30	434.641	14.839
87-08I	10/17/2005	20:45	434.63	14.85

Well ID	Measurement Date	Measurement Time	Water Level Elev	Water Level Depth
87-08I	10/17/2005	21:00	434.629	14.851
87-08I	10/17/2005	21:15	434.63	14.85
87-08I	10/17/2005	21:30	434.63	14.85
87-08I	10/17/2005	21:45	434.636	14.844
87-08I	10/17/2005	22:00	434.641	14.839
87-08I	10/17/2005	22:15	434.649	14.831
87-08I	10/17/2005	22:30	434.654	14.826
87-08I	10/17/2005	22:45	434.658	14.822
87-08I	10/17/2005	23:00	434.662	14.818
87-08I	10/17/2005	23:15	434.667	14.813
87-08I	10/17/2005	23:30	434.665	14.815
87-08I	10/17/2005	23:45	434.667	14.813
87-08I	10/18/2005	00:00	434.671	14.809
87-08I	10/18/2005	00:15	434.673	14.807
87-08I	10/18/2005	00:30	434.676	14.804
87-08I	10/18/2005	00:45	434.68	14.8
87-08I	10/18/2005	01:00	434.684	14.796
87-08I	10/18/2005	01:15	434.687	14.793
87-08I	10/18/2005	01:30	434.687	14.793
87-08I	10/18/2005	01:45	434.691	14.789
87-08I	10/18/2005	02:00	434.695	14.785
87-08I	10/18/2005	02:15	434.695	14.785
87-08I	10/18/2005	02:30	434.698	14.782
87-08I	10/18/2005	02:45	434.702	14.778
87-08I	10/18/2005	03:00	434.704	14.776
87-08I	10/18/2005	03:15	434.707	14.773
87-08I	10/18/2005	03:30	434.711	14.769
87-08I	10/18/2005	03:45	434.709	14.771
87-08I	10/18/2005	04:00	434.711	14.769
87-08I	10/18/2005	04:15	434.717	14.763
87-08I	10/18/2005	04:30	434.724	14.756
87-08I	10/18/2005	04:45	434.727	14.753
87-08I	10/18/2005	05:00	434.729	14.751
87-08I	10/18/2005	05:15	434.733	14.747
87-08I	10/18/2005	05:30	434.737	14.743
87-08I	10/18/2005	05:45	434.735	14.745
87-08I	10/18/2005	06:00	434.735	14.745
87-08I	10/18/2005	06:15	434.735	14.745
87-08I	10/18/2005	06:30	434.735	14.745
87-08I	10/18/2005	06:45	434.737	14.743
87-08I	10/18/2005	07:00	434.737	14.743
87-08I	10/18/2005	07:15	434.737	14.743
87-08I	10/18/2005	07:30	434.733	14.747
87-08I	10/18/2005	07:45	434.727	14.753
87-08I	10/18/2005	08:00	434.724	14.756
87-08I	10/18/2005	08:15	434.718	14.762
87-08I	10/18/2005	08:30	434.709	14.771
87-08I	10/18/2005	08:45	434.698	14.782
87-08I	10/18/2005	09:00	434.693	14.787
87-08I	10/18/2005	09:15	434.685	14.795

Well ID	Measurement Date	Measurement Time	Water Level Elev	Water Level Depth
87-08I	10/18/2005	09:30	434.676	14.804
87-08I	10/18/2005	09:45	434.667	14.813
87-08I	10/18/2005	10:00	434.662	14.818
87-08I	10/18/2005	10:15	434.654	14.826
87-08I	10/18/2005	10:30	434.649	14.831
87-08I	10/18/2005	10:45	434.64	14.84
87-08I	10/18/2005	10:49	434.64	14.84
87-08I	10/21/2005	10:25	434.19	15.29
87-08I	10/28/2005	09:25	435.05	14.43
87-08I	11/4/2005	09:47	434.3	15.18
87-08I	11/11/2005	11:52	433.69	15.79
87-08I	11/18/2005	13:30	433.58	15.9
87-08I	12/1/2005	12:00	434.73	14.75
87-08I	12/5/2005	10:19	434.39	15.09
87-08I	12/5/2005	13:01	434.38	15.1
87-08I	12/5/2005	14:16	434.43	15.05
87-08I	12/5/2005	15:23	434.44	15.04
87-08I	12/5/2005	16:06	434.44	15.04
87-08I	12/5/2005	17:56	434.44	15.04
87-08I	12/6/2005	07:56	434.47	15.01
87-08I	12/6/2005	09:16	434.47	15.01
87-08I	12/6/2005	10:52	434.38	15.1
87-08I	12/6/2005	12:32	434.38	15.1
87-08I	12/6/2005	13:56	434.4	15.08
87-08I	12/6/2005	14:58	434.4	15.08
87-08I	12/6/2005	16:04	434.37	15.11
87-08I	12/7/2005	16:56	439.13	10.35
87-08I	12/8/2005	10:04	433.99	15.49
87-08I	12/8/2005	12:07	433.97	15.51
87-08I	12/8/2005	13:40	433.99	15.49
87-08I	12/8/2005	15:10	434.03	15.45
87-08I	12/8/2005	16:21	434.08	15.4
87-08I	12/9/2005	09:18	434.35	15.13
87-08I	12/9/2005	12:15	434.32	15.16
87-08I	12/9/2005	14:05	434.29	15.19
87-08I	12/9/2005	15:10	434.28	15.2
87-08I	12/10/2005	10:32	434.11	15.37
87-08I	12/10/2005	12:47	434.11	15.37
87-08I	12/10/2005	15:04	434.14	15.34
87-08I	12/11/2005	02:28	434.16	15.32
87-08I	12/11/2005	08:26	434.25	15.23
87-08I	12/11/2005	12:11	434.14	15.34
87-08I	12/13/2005	09:10	433.67	15.81
87-08I	12/13/2005	11:59	433.44	16.04
87-08I	12/13/2005	15:24	433.59	15.89
87-08I	12/16/2005	12:47	434.45	15.03
87-08I	12/19/2005	12:15	434.81	14.67
87-08I	12/21/2005	09:25	434.77	14.71
87-08I	12/23/2005	11:44	434.66	14.82
87-08I	12/30/2005	11:22	434.83	14.65

Well ID	Measurement Date	Measurement Time	Water Level Elev	Water Level Depth
87-08I	1/6/2006	13:30	435.7	13.78
87-10I	12/5/2005	10:49	440.72	8.54
87-10I	12/5/2005	13:38	440.76	8.5
87-10I	12/5/2005	14:50	440.79	8.47
87-10I	12/5/2005	15:53	440.79	8.47
87-10I	12/5/2005	16:46	440.74	8.52
87-10I	12/6/2005	00:00		
87-10I	12/6/2005	08:30	440.63	8.63
87-10I	12/6/2005	10:08		
87-10I	12/6/2005	11:27	440.58	8.68
87-10I	12/6/2005	12:59	440.62	8.64
87-10I	12/6/2005	14:24	440.59	8.67
87-10I	12/6/2005	15:28	440.61	8.65
87-10I	12/6/2005	16:31	440.58	8.68
87-10I	12/8/2005	09:58	440.35	8.91
87-10I	12/8/2005	12:20	440.36	8.9
87-10I	12/8/2005	13:26	440.37	8.89
87-10I	12/8/2005	15:36	440.36	8.9
87-10I	12/8/2005	16:14	440.36	8.9
87-10I	12/14/2005	09:07	439.93	9.33
87-10I	12/16/2005	17:03	441.33	7.93
87-10I	12/19/2005	11:33	440.65	8.61
87-10I	12/21/2005	13:54	440.58	8.68
87-10I	12/23/2005	10:52	440.52	8.74
92-15I	10/14/2005	09:46	445.47	24.42
92-15I	10/18/2005	09:30	446.03	23.86
92-15I	10/21/2005	10:10	446.16	23.73
92-15I	10/28/2005	09:08	446.78	23.11
92-15I	12/1/2005	13:22	447.27	22.62
92-15I	12/5/2005	11:07	453.99	15.9
92-15I	12/6/2005	07:54	447.02	22.87
92-15I	12/6/2005	07:59	447.02	22.87
92-15I	12/6/2005	09:22	447.01	22.88
92-15I	12/6/2005	11:09	447.01	22.88
92-15I	12/6/2005	12:22	447.01	22.88
92-15I	12/6/2005	13:50	446.99	22.9
92-15I	12/6/2005	14:55	446.99	22.9
92-15I	12/6/2005	16:06	446.98	22.91
92-15I	12/8/2005	09:54	446.78	23.11
92-15I	12/8/2005	17:07	446.79	23.1
92-15I	12/10/2005	10:00	446.72	23.17
92-15I	12/10/2005	12:17	446.74	23.15
92-15I	12/10/2005	14:45	446.77	23.12
92-15I	12/11/2005	03:01	446.75	23.14
92-15I	12/11/2005	09:45	446.78	23.11
92-15I	12/11/2005	12:55	446.77	23.12
92-15I	12/13/2005	10:19	446.41	23.48
92-15I	12/13/2005	15:57	446.38	23.51
92-15I	12/14/2005	09:00	446.33	23.56
92-15I	12/16/2005	16:13	446.4	23.49

Well ID	Measurement Date	Measurement Time	Water Level Elev	Water Level Depth
92-15I	12/19/2005	13:20	446.59	23.3
92-15I	12/21/2005	14:06	446.68	23.21
92-15I	12/23/2005	10:57	446.75	23.14
92-15I	12/30/2005	12:06	447.01	22.88
92-15I	1/6/2006	14:13	447.57	22.32
92-17	12/1/2005	14:07	438.51	4.36
92-17	12/6/2005	00:00		
92-17	12/6/2005	08:21	438.06	4.81
92-17	12/6/2005	11:08	438.05	4.82
92-17	12/6/2005	12:52	438.05	4.82
92-17	12/6/2005	14:11	438.02	4.85
92-17	12/6/2005	15:17	438.03	4.84
92-17	12/6/2005	16:21	438.04	4.83
92-17	12/8/2005	10:29	437.77	5.1
92-17	12/8/2005	16:18	437.76	5.11
92-17	12/9/2005	10:50	437.78	5.09
92-17	12/9/2005	15:30	437.73	5.14
92-17	12/10/2005	10:15	437.68	5.19
92-17	12/10/2005	12:42	437.68	5.19
92-17	12/10/2005	14:57	437.68	5.19
92-17	12/11/2005	02:40	437.61	5.26
92-17	12/11/2005	08:50	437.62	5.25
92-17	12/11/2005	12:21	437.62	5.25
92-17	12/13/2005	11:17	437.42	5.45
92-17	12/13/2005	16:22	437.41	5.46
92-17	12/14/2005	08:43	437.35	5.52
92-17	12/16/2005	16:46	438.52	4.35
92-17	12/19/2005	11:57	438.11	4.76
92-17	12/21/2005	13:40	438.08	4.79
92-17	12/23/2005	07:02	438.01	4.86
92-17	12/30/2005	11:38	438.32	4.55
92-17	1/6/2006	13:43	438.6	4.27
92-18D	12/6/2005	08:13		0.79
92-18D	12/6/2005	09:34		0.74
92-18D	12/6/2005	11:03		0.77
92-18D	12/6/2005	12:45		0.79
92-18D	12/6/2005	14:05		0.8
92-18D	12/6/2005	15:08		0.8
92-18D	12/6/2005	16:12		0.79
92-18D	12/8/2005	10:20		0.81
92-18D	12/8/2005	16:33		0.79
92-18D	12/9/2005	09:32		0.49
92-18D	12/9/2005	15:15		0.5
92-18D	12/12/2005	22:05		0.84
92-18D	12/30/2005	11:43		0.35
92-18D	1/6/2006	13:47		0.15
92-18I	12/1/2005	14:15	432.2983	0.5416667
92-18I	12/5/2005	10:30	432.11	0.73
92-18I	12/5/2005	13:22	432.12	0.72
92-18I	12/5/2005	14:27	432.12	0.72

Well ID	Measurement Date	Measurement Time	Water Level Elev	Water Level Depth
92-18I	12/5/2005	15:32	432.12	0.72
92-18I	12/5/2005	16:22	432.13	0.71
92-18I	12/6/2005	08:12		
92-18I	12/6/2005	09:32	432.16	0.68
92-18I	12/6/2005	11:02	432.17	0.67
92-18I	12/6/2005	12:44	432.16	0.68
92-18I	12/6/2005	14:04	432.14	0.7
92-18I	12/6/2005	15:07	432.17	0.67
92-18I	12/6/2005	16:11	432.15	0.69
92-18I	12/8/2005	10:19	432.03	0.81
92-18I	12/8/2005	16:32	432.05	0.79
92-18I	12/9/2005	09:45	432	0.84
92-18I	12/9/2005	15:16	431.98	0.86
92-18I	12/10/2005	10:26	431.96	0.88
92-18I	12/10/2005	12:44	431.96	0.88
92-18I	12/10/2005	14:57	431.99	0.85
92-18I	12/11/2005	02:44	431.92	0.92
92-18I	12/11/2005	08:39	431.97	0.87
92-18I	12/11/2005	12:25	431.93	0.91
92-18I	12/13/2005	11:22	431.9	0.94
92-18I	12/13/2005	16:29	431.92	0.92
92-18I	12/14/2005	08:37	431.85	0.99
92-18I	12/16/2005	14:10	432.84	0
92-18I	12/19/2005	12:06	432.19	0.65
92-18I	12/21/2005	13:47	432.1	0.74
92-18I	12/23/2005	07:48	432.06	0.78
92-18I	12/30/2005	11:41	432.14	0.7
92-18I	1/6/2006	13:45	432.25	0.59
92-18S	12/12/2005	21:02		0.49
92-19I	9/16/2005	12:00	431.6	21.34
92-19I	9/20/2005	12:32	431.99	20.95
92-19I	9/23/2005	11:28	431.89	21.05
92-19I	9/26/2005	10:15	431.91	21.03
92-19I	9/28/2005	14:50	433.89	19.05
92-19I	9/30/2005	09:32	431.84	21.1
92-19I	10/3/2005	08:30	431.85	21.09
92-19I	10/5/2005	09:00	431.84	21.1
92-19I	10/10/2005	08:53	432.96	19.98
92-19I	10/11/2005	09:20	431.76	21.18
92-19I	10/11/2005	10:43	432.78	20.16
92-19I	10/11/2005	11:47	432.75	20.19
92-19I	10/11/2005	13:30	432.74	20.2
92-19I	10/11/2005	15:23	432.73	20.21
92-19I	10/12/2005	07:43	432.64	20.3
92-19I	10/13/2005	10:50	432.63	20.31
92-19I	10/13/2005	14:32	432.73	20.21
92-19I	10/13/2005	15:41	431.05	21.89
92-19I	10/13/2005	17:24	432.75	20.19
92-19I	10/13/2005	17:25	432.75	20.19
92-19I	10/13/2005	17:26	432.75	20.19

Well ID	Measurement Date	Measurement Time	Water Level Elev	Water Level Depth
92-19I	10/13/2005	17:27	432.75	20.19
92-19I	10/13/2005	17:28	432.75	20.19
92-19I	10/13/2005	17:29	432.75	20.19
92-19I	10/13/2005	17:30	432.75	20.19
92-19I	10/14/2005	10:20	432.67	20.27
92-19I	10/18/2005	09:27	432.46	20.48
92-19I	10/21/2005	10:20	432.37	20.57
92-19I	10/28/2005	09:29	432.6	20.34
92-19I	12/1/2005	13:50	432.69	20.25
92-19I	12/5/2005	10:42	432.48	20.46
92-19I	12/5/2005	13:33	432.48	20.46
92-19I	12/5/2005	14:44	432.42	20.52
92-19I	12/5/2005	15:48	432.48	20.46
92-19I	12/5/2005	16:40	432.46	20.48
92-19I	12/6/2005	00:00		
92-19I	12/6/2005	08:15	432.45	20.49
92-19I	12/6/2005	11:11	432.44	20.5
92-19I	12/6/2005	12:55	432.42	20.52
92-19I	12/6/2005	14:15	432.46	20.48
92-19I	12/6/2005	15:20	432.42	20.52
92-19I	12/6/2005	16:24	432.4	20.54
92-19I	12/8/2005	10:31	432.38	20.56
92-19I	12/8/2005	12:12	432.34	20.6
92-19I	12/8/2005	13:30	432.35	20.59
92-19I	12/8/2005	15:14	432.34	20.6
92-19I	12/8/2005	16:40	432.32	20.62
92-19I	12/9/2005	10:06	432.36	20.58
92-19I	12/9/2005	15:33	432.34	20.6
92-19I	12/10/2005	10:20	432.3	20.64
92-19I	12/10/2005	12:36	432.3	20.64
92-19I	12/10/2005	14:52	432.29	20.65
92-19I	12/11/2005	02:35	432.32	20.62
92-19I	12/11/2005	12:28	432.31	20.63
92-19I	12/13/2005	11:06	432.15	20.79
92-19I	12/14/2005	08:32	432.17	20.77
92-19I	12/16/2005	13:45	433.44	19.5
92-19I	12/19/2005	11:39	432.51	20.43
92-19I	12/21/2005	16:37	432.43	20.51
92-19I	12/23/2005	06:41	432.39	20.55
92-19I	12/30/2005	11:28	432.58	20.36
92-19I	1/6/2006	13:35	432.1	20.84
92-20D	12/9/2005	09:54		3
92-20D	12/9/2005	10:55		2.99
92-20D	12/9/2005	15:25		3
92-20D	12/10/2005	10:12		3.26
92-20D	12/10/2005	12:40		3.13
92-20D	12/10/2005	14:55		3.14
92-20D	12/11/2005	02:37		3.16
92-20D	12/11/2005	08:48		3.2
92-20D	12/11/2005	12:20		3.15

Well ID	Measurement Date	Measurement Time	Water Level Elev	Water Level Depth
92-20D	12/13/2005	11:13		3.69
92-20D	12/13/2005	16:18		3.64
92-20D	12/14/2005	08:40		3.69
92-20D	12/16/2005	14:01		2.66
92-20D	12/19/2005	11:54		2.78
92-20D	12/30/2005	11:34		2.49
92-20D	1/6/2006	13:41		1.95
92-20I	12/1/2005	14:00	425.58	7.46
92-20I	12/5/2005	10:37	425.27	7.77
92-20I	12/5/2005	13:24	425.29	7.75
92-20I	12/5/2005	14:34	425.29	7.75
92-20I	12/5/2005	15:39	425.27	7.77
92-20I	12/5/2005	16:28	425.28	7.76
92-20I	12/6/2005	00:00		
92-20I	12/6/2005	08:18	425.22	7.82
92-20I	12/6/2005	11:06	425.24	7.8
92-20I	12/6/2005	12:49	425.22	7.82
92-20I	12/6/2005	14:09	425.2	7.84
92-20I	12/6/2005	15:13	425.18	7.86
92-20I	12/6/2005	16:18	425.18	7.86
92-20I	12/8/2005	10:27	425.01	8.03
92-20I	12/8/2005	12:15	425.03	8.01
92-20I	12/8/2005	13:34	425.03	8.01
92-20I	12/8/2005	15:20	425.04	8
92-20I	12/8/2005	16:36	425.01	8.03
92-20I	12/9/2005	09:54	425	8.04
92-20I	12/9/2005	10:55	425.01	8.03
92-20I	12/9/2005	15:25	425	8.04
92-20I	12/11/2005	02:37	424.84	8.2
92-20I	12/11/2005	08:48	424.8	8.24
92-20I	12/11/2005	12:20	424.85	8.19
92-20I	12/13/2005	11:13	424.31	8.73
92-20I	12/13/2005	16:18	424.36	8.68
92-20I	12/14/2005	08:40	424.31	8.73
92-20I	12/19/2005	11:51	425.22	7.82
92-20I	12/21/2005	13:32	425.14	7.9
92-20I	12/23/2005	06:55	425.12	7.92
92-20I	12/30/2005	11:34	425.51	7.53
92-20I	1/6/2006	13:41	426.05	6.99
94-21	10/14/2005	09:41	447.33	17.09
94-21	10/18/2005	09:37	447.85	16.57
94-21	10/21/2005	10:15	447.92	16.5
94-21	10/28/2005	09:12	448.47	15.95
94-21	12/1/2005	13:30	449.98	14.44
94-21	12/5/2005	11:10	448.52	15.9
94-21	12/5/2005	13:28	448.53	15.89
94-21	12/5/2005	14:00	448.53	15.89
94-21	12/5/2005	15:35	448.5	15.92
94-21	12/5/2005	16:20	448.51	15.91
94-21	12/6/2005	07:51	448.48	15.94

Well ID	Measurement Date	Measurement Time	Water Level Elev	Water Level Depth
94-21	12/6/2005	09:19	448.47	15.95
94-21	12/6/2005	11:06	448.46	15.96
94-21	12/6/2005	12:19	448.46	15.96
94-21	12/6/2005	13:47	448.45	15.97
94-21	12/6/2005	14:53	448.44	15.98
94-21	12/6/2005	16:03	448.42	16
94-21	12/8/2005	09:49	448.19	16.23
94-21	12/8/2005	17:09	448.31	16.11
94-21	12/10/2005	10:05	448.19	16.23
94-21	12/10/2005	12:21	448.23	16.19
94-21	12/10/2005	14:48	448.24	16.18
94-21	12/11/2005	01:00	447.86	16.56
94-21	12/11/2005	03:04	448.25	16.17
94-21	12/11/2005	09:46	449.91	14.51
94-21	12/13/2005	10:43	447.87	16.55
94-21	12/13/2005	16:02	447.85	16.57
94-21	12/14/2005	08:57	447.81	16.61
94-21	12/19/2005	13:27	448.25	16.17
94-21	12/21/2005	14:12	448.39	16.03
94-21	12/23/2005	11:02	448.41	16.01
94-21	12/30/2005	12:11	449.18	15.24
94-21	1/6/2006	14:18	449.28	15.14
97-23D	12/19/2005	13:58		2.88
97-23I	12/1/2005	14:36	427.59	1.4
97-23I	12/5/2005	10:10	427.25	1.74
97-23I	12/5/2005	13:09	427.28	1.71
97-23I	12/5/2005	14:23	427.25	1.74
97-23I	12/5/2005	16:17	427.25	1.74
97-23I	12/6/2005	08:09	427.22	1.77
97-23I	12/6/2005	09:27	427.2	1.79
97-23I	12/6/2005	10:59	427.2	1.79
97-23I	12/6/2005	12:36	427.16	1.83
97-23I	12/6/2005	13:59	427.2	1.79
97-23I	12/6/2005	15:04	427.2	1.79
97-23I	12/6/2005	16:09	427.2	1.79
97-23I	12/8/2005	10:12	427.08	1.91
97-23I	12/8/2005	16:29	427.08	1.91
97-23I	12/9/2005	15:28	427.25	1.74
97-23I	12/13/2005	11:20	426.91	2.08
97-23I	12/13/2005	15:36	426.9	2.09
97-23I	12/19/2005	13:55	427.57	1.42
97-23I	12/21/2005	10:43	427.36	1.63
97-23I	12/23/2005	07:54	427.28	1.71
Borotroll MW-03	12/7/2005	17:03		
BRM_Well	9/12/2005	08:45		446.3
BRM_Well	9/12/2005	08:45		446.3
BRM_Well	9/12/2005	09:35		446.3
BRM_Well	9/12/2005	09:35		446.3
BRM_Well	9/12/2005	10:49		446.3
BRM_Well	9/12/2005	11:04		446.3

Well ID	Measurement Date	Measurement Time	Water Level Elev	Water Level Depth
BRM_Well	9/12/2005	11:56		446.3
BRM_Well	9/12/2005	12:08		446.3
BRM_Well	9/12/2005	13:02		446.3
BRM_Well	9/12/2005	13:13		446.3
BRM_Well	9/12/2005	13:48		446.3
BRM_Well	9/12/2005	13:58		446.3
BRM_Well	9/12/2005	14:45		446.3
BRM_Well	9/12/2005	14:57		446.3
BRM_Well	9/12/2005	15:36		446.3
BRM_Well	9/12/2005	15:47		446.3
BRM_Well	9/12/2005	16:49		446.3
BRM_Well	9/12/2005	17:01		446.3
BRM_Well	9/12/2005	18:16		446.3
BRM_Well	9/12/2005	18:27		446.3
BRM_Well	9/12/2005	19:56		446.3
BRM_Well	9/12/2005	20:08		446.3
BRM_Well	9/12/2005	21:38		446.3
BRM_Well	9/12/2005	21:49		446.3
BRM_Well	9/12/2005	23:03		446.3
BRM_Well	9/12/2005	23:13		446.3
BRM_Well	9/13/2005	00:35		446.3
BRM_Well	9/13/2005	00:46		446.3
BRM_Well	9/13/2005	01:47		446.3
BRM_Well	9/13/2005	01:59		446.3
BRM_Well	9/13/2005	03:00		446.3
BRM_Well	9/13/2005	03:10		446.3
BRM_Well	9/13/2005	04:22		446.3
BRM_Well	9/13/2005	04:36		446.3
BRM_Well	9/13/2005	05:34		446.3
BRM_Well	9/13/2005	05:44		446.3
BRM_Well	9/13/2005	06:43		446.3
BRM_Well	9/13/2005	06:54		446.3
BRM_Well	9/13/2005	07:16		446.3
BRM_Well	9/13/2005	07:28		446.3
BRM_Well	9/13/2005	08:07		446.3
BRM_Well	9/13/2005	08:20		446.3
BRM_Well	9/13/2005	09:15		446.3
BRM_Well	9/13/2005	09:32		446.3
BRM_Well	9/13/2005	10:20		446.3
BRM_Well	9/13/2005	10:36		446.3
BRM_Well	9/13/2005	11:16		446.3
BRM_Well	9/13/2005	11:30		446.3
BRM_Well	9/13/2005	12:23		446.3
BRM_Well	9/13/2005	12:36		446.3
BRM_Well	9/13/2005	13:26		446.3
BRM_Well	9/13/2005	13:40		446.3
BRM_Well	9/13/2005	14:29		446.3
BRM_Well	9/13/2005	14:39		446.3
BRM_Well	9/13/2005	15:48		446.3
BRM_Well	9/13/2005	16:01		446.3

Well ID	Measurement Date	Measurement Time	Water Level Elev	Water Level Depth
BRM_Well	9/13/2005	17:15		446.3
BRM_Well	9/13/2005	17:26		446.3
BRM_Well	9/13/2005	18:46		446.3
BRM_Well	9/13/2005	18:57		446.3
BRM_Well	9/13/2005	20:30		446.3
BRM_Well	9/13/2005	20:41		446.3
BRM_Well	9/13/2005	21:46		446.3
BRM_Well	9/13/2005	21:58		446.3
BRM_Well	9/13/2005	23:29		446.3
BRM_Well	9/13/2005	23:30		446.3
BRM_Well	9/14/2005	00:00		446.3
BRM_Well	9/14/2005	00:09		446.3
BRM_Well	9/14/2005	01:00		446.3
BRM_Well	9/14/2005	01:10		446.3
BRM_Well	9/14/2005	01:48		446.3
BRM_Well	9/14/2005	01:56		446.3
BRM_Well	9/14/2005	02:50		446.3
BRM_Well	9/14/2005	02:59		446.3
BRM_Well	9/14/2005	04:05		446.3
BRM_Well	9/14/2005	04:12		446.3
BRM_Well	9/14/2005	05:15		446.3
BRM_Well	9/14/2005	05:24		446.3
BRM_Well	9/14/2005	05:59		446.3
BRM_Well	9/14/2005	06:11		446.3
BRM_Well	9/14/2005	06:54		446.3
BRM_Well	9/14/2005	07:05		446.3
BRM_Well	9/14/2005	07:27		446.3
BRM_Well	9/14/2005	07:35		446.3
BRM_Well	9/14/2005	08:24		446.3
BRM_Well	9/14/2005	08:33		446.3
BRM_Well	9/14/2005	09:19		446.3
BRM_Well	9/14/2005	09:28		446.3
BRM_Well	9/14/2005	09:44		446.3
BRM_Well	9/14/2005	09:52		446.3
BRM_Well	9/14/2005	10:30		446.3
BRM_Well	9/14/2005	10:30		446.3
BRM_Well	9/25/2005	22:02		446.3
BRM_Well	9/25/2005	22:02		446.3
BRM_Well	9/25/2005	23:53		446.3
BRM_Well	9/25/2005	23:53		446.3
BRM_Well	9/26/2005	01:32		446.3
BRM_Well	9/26/2005	01:32		446.3
BRM_Well	9/26/2005	03:10		446.3
BRM_Well	9/26/2005	03:10		446.3
BRM_Well	9/26/2005	05:05		446.3
BRM_Well	9/26/2005	05:05		446.3
BRM_Well	9/26/2005	06:03		446.3
BRM_Well	9/26/2005	06:03		446.3
BRM_Well	9/26/2005	07:14		446.3
BRM_Well	9/26/2005	07:14		446.3

Well ID	Measurement Date	Measurement Time	Water Level Elev	Water Level Depth
BRM_Well	9/26/2005	08:10		446.3
BRM_Well	9/26/2005	08:10		446.3
BRM_Well	9/26/2005	09:44		446.3
BRM_Well	9/26/2005	09:44		446.3
BRM_Well	9/26/2005	10:53		446.3
BRM_Well	9/26/2005	10:53		446.3
BRM_Well	9/26/2005	11:44		446.3
BRM_Well	9/26/2005	11:44		446.3
BRM_Well	9/26/2005	13:02		446.3
BRM_Well	9/26/2005	13:02		446.3
BRM_Well	9/26/2005	13:48		446.3
BRM_Well	9/26/2005	13:48		446.3
BRM_Well	9/26/2005	14:15		446.3
BRM_Well	9/26/2005	14:15		446.3
BRM_Well	9/26/2005	14:49		446.3
BRM_Well	9/26/2005	14:49		446.3
BRM_Well	9/26/2005	15:43		446.3
BRM_Well	9/26/2005	15:43		446.3
BRM_Well	9/26/2005	17:08		446.3
BRM_Well	9/26/2005	17:08		446.3
BRM_Well	9/26/2005	18:22		446.3
BRM_Well	9/26/2005	18:22		446.3
BRM_Well	9/26/2005	19:52		446.3
BRM_Well	9/26/2005	19:52		446.3
BRM_Well	9/26/2005	21:33		446.3
BRM_Well	9/26/2005	21:33		446.3
BRM_Well	9/26/2005	23:07		446.3
BRM_Well	9/26/2005	23:07		446.3
BRM_Well	9/27/2005	00:49		446.3
BRM_Well	9/27/2005	00:49		446.3
BRM_Well	9/27/2005	02:02		446.3
BRM_Well	9/27/2005	02:02		446.3
BRM_Well	9/27/2005	03:31		446.3
BRM_Well	9/27/2005	03:31		446.3
BRM_Well	9/27/2005	05:08		446.3
BRM_Well	9/27/2005	05:08		446.3
BRM_Well	9/27/2005	06:10		446.3
BRM_Well	9/27/2005	06:10		446.3
BRM_Well	9/27/2005	07:19		446.3
BRM_Well	9/27/2005	07:19		446.3
BRM_Well	9/27/2005	08:22		446.3
BRM_Well	9/27/2005	08:22		446.3
BRM_Well	9/27/2005	08:55		446.3
BRM_Well	9/27/2005	08:55		446.3
BRM_Well	9/27/2005	09:58		446.3
BRM_Well	9/27/2005	09:58		446.3
BRM_Well	9/27/2005	10:28		446.3
BRM_Well	9/27/2005	10:28		446.3
BRM_Well	9/27/2005	11:13		446.3
BRM_Well	9/27/2005	11:13		446.3

Well ID	Measurement Date	Measurement Time	Water Level Elev	Water Level Depth
BRM_Well	9/27/2005	12:31		446.3
BRM_Well	9/27/2005	12:31		446.3
BRM_Well	9/27/2005	13:07		446.3
BRM_Well	9/27/2005	13:07		446.3
BRM_Well	9/27/2005	13:45		446.3
BRM_Well	9/27/2005	13:45		446.3
BRM_Well	9/27/2005	14:15		446.3
BRM_Well	9/27/2005	14:15		446.3
BRM_Well	9/27/2005	15:03		446.3
BRM_Well	9/27/2005	15:03		446.3
BRM_Well	9/27/2005	16:35		446.3
BRM_Well	9/27/2005	16:35		446.3
BRM_Well	9/27/2005	18:03		446.3
BRM_Well	9/27/2005	18:18		446.3
BRM_Well	9/27/2005	19:50		446.3
BRM_Well	9/27/2005	20:05		446.3
BRM_Well	9/27/2005	21:35		446.3
BRM_Well	9/27/2005	21:50		446.3
BRM_Well	9/27/2005	23:28		446.3
BRM_Well	9/27/2005	23:43		446.3
BRM_Well	9/28/2005	00:00		446.3
BRM_Well	9/28/2005	00:15		446.3
BRM_Well	9/28/2005	01:10		446.3
BRM_Well	9/28/2005	01:25		446.3
BRM_Well	9/28/2005	02:03		446.3
BRM_Well	9/28/2005	02:18		446.3
BRM_Well	9/28/2005	03:12		446.3
BRM_Well	9/28/2005	03:27		446.3
BRM_Well	9/28/2005	04:37		446.3
BRM_Well	9/28/2005	04:52		446.3
BRM_Well	9/28/2005	06:01		446.3
BRM_Well	9/28/2005	06:16		446.3
BRM_Well	9/28/2005	07:02		446.3
BRM_Well	9/28/2005	07:17		446.3
BRM_Well	9/28/2005	07:54		446.3
BRM_Well	9/28/2005	08:09		446.3
BRM_Well	9/28/2005	08:46		446.3
BRM_Well	9/28/2005	09:01		446.3
BRM_Well	9/28/2005	09:47		446.3
BRM_Well	9/28/2005	10:02		446.3
BRM_Well	9/28/2005	10:28		446.3
BRM_Well	9/28/2005	10:43		446.3
BRM_Well	9/28/2005	11:19		446.3
BRM_Well	9/28/2005	11:34		446.3
BRM_Well	9/28/2005	12:08		446.3
BRM_Well	9/28/2005	12:23		446.3
BRM_Well	9/28/2005	13:02		446.3
BRM_Well	9/28/2005	13:17		446.3
BRM_Well	9/28/2005	13:47		446.3
BRM_Well	9/28/2005	14:02		446.3

Well ID	Measurement Date	Measurement Time	Water Level Elev	Water Level Depth
BRM_Well	9/28/2005	14:23		446.3
BRM_Well	9/28/2005	14:38		446.3
BRM_Well	9/28/2005	15:06		446.3
BRM_Well	9/28/2005	15:21		446.3
BRM_Well	9/28/2005	15:50		446.3
BRM_Well	9/28/2005	16:05		446.3
BRM_Well	9/28/2005	16:56		446.3
BRM_Well	9/28/2005	17:11		446.3
BRM_Well	9/28/2005	17:48		446.3
BRM_Well	9/28/2005	18:03		446.3
BRM_Well	9/28/2005	18:57		446.3
BRM_Well	9/28/2005	19:12		446.3
BRM_Well	9/28/2005	20:05		446.3
BRM_Well	9/28/2005	20:20		446.3
BRM_Well	9/28/2005	21:10		446.3
BRM_Well	9/28/2005	21:25		446.3
BRM_Well	9/28/2005	22:12		446.3
BRM_Well	9/28/2005	22:27		446.3
BRM_Well	9/28/2005	23:09		446.3
BRM_Well	9/28/2005	23:24		446.3
BRM_Well	9/28/2005	23:59		446.3
BRM_Well	9/29/2005	00:11		446.3
BRM_Well	9/29/2005	00:14		446.3
BRM_Well	9/29/2005	00:26		446.3
BRM_Well	9/29/2005	01:30		446.3
BRM_Well	9/29/2005	01:45		446.3
BRM_Well	9/29/2005	02:59		446.3
BRM_Well	9/29/2005	03:14		446.3
BRM_Well	9/29/2005	04:48		446.3
BRM_Well	9/29/2005	05:03		446.3
BRM_Well	9/29/2005	06:16		446.3
BRM_Well	9/29/2005	06:31		446.3
BRM_Well	9/29/2005	06:59		446.3
BRM_Well	9/29/2005	07:14		446.3
BRM_Well	9/29/2005	07:49		446.3
BRM_Well	9/29/2005	08:04		446.3
BRM_Well	9/29/2005	08:37		446.3
BRM_Well	9/29/2005	09:07		446.3
BRM_Well	9/29/2005	09:31		446.3
BRM_Well	9/29/2005	09:46		446.3
BRM_Well	9/29/2005	10:52		446.3
BRM_Well	9/29/2005	11:07		446.3
BRM_Well	9/29/2005	11:51		446.3
BRM_Well	9/29/2005	12:06		446.3
BRM_Well	9/29/2005	12:39		446.3
BRM_Well	9/29/2005	12:54		446.3
BRM_Well	9/29/2005	13:38		446.3
BRM_Well	9/29/2005	13:53		446.3
BRM_Well	9/29/2005	14:34		446.3
BRM_Well	9/29/2005	14:49		446.3

Well ID	Measurement Date	Measurement Time	Water Level Elev	Water Level Depth
BRM_Well	9/29/2005	15:42		446.3
BRM_Well	9/29/2005	15:42		446.3
BRM_Well	9/29/2005	17:04		446.3
BRM_Well	9/29/2005	17:04		446.3
BRM_Well	9/29/2005	18:24		446.3
BRM_Well	9/29/2005	18:24		446.3
BRM_Well	9/29/2005	20:11		446.3
BRM_Well	9/29/2005	20:11		446.3
BRM_Well	9/29/2005	21:45		446.3
BRM_Well	9/29/2005	21:45		446.3
BRM_Well	9/29/2005	23:34		446.3
BRM_Well	9/29/2005	23:34		446.3
BRM_Well	9/30/2005	01:07		446.3
BRM_Well	9/30/2005	01:07		446.3
BRM_Well	9/30/2005	02:45		446.3
BRM_Well	9/30/2005	02:45		446.3
BRM_Well	9/30/2005	04:30		446.3
BRM_Well	9/30/2005	04:30		446.3
BRM_Well	9/30/2005	06:13		446.3
BRM_Well	9/30/2005	06:13		446.3
BRM_Well	9/30/2005	08:00		446.3
BRM_Well	9/30/2005	08:00		446.3
BRM_Well	9/30/2005	09:45		446.3
BRM_Well	9/30/2005	09:45		446.3
BRM_Well	9/30/2005	11:32		446.3
BRM_Well	9/30/2005	11:32		446.3
BRM_Well	9/30/2005	13:38		446.3
BRM_Well	9/30/2005	13:38		446.3
BRM_Well	9/30/2005	16:41		446.3
BRM_Well	9/30/2005	16:41		446.3
BRM_Well	9/30/2005	19:34		446.3
BRM_Well	9/30/2005	19:34		446.3
BRM_Well	9/30/2005	23:43		446.3
BRM_Well	9/30/2005	23:43		446.3
BRM_Well	10/1/2005	03:11		446.3
BRM_Well	10/1/2005	03:11		446.3
BRM_Well	10/2/2005	22:35		446.3
BRM_Well	10/2/2005	22:46		446.3
BRM_Well	10/3/2005	02:28		446.3
BRM_Well	10/3/2005	02:39		446.3
BRM_Well	10/3/2005	03:38		446.3
BRM_Well	10/3/2005	03:49		446.3
BRM_Well	10/3/2005	04:14		446.3
BRM_Well	10/3/2005	04:25		446.3
BRM_Well	10/3/2005	06:03		446.3
BRM_Well	10/3/2005	06:21		446.3
BRM_Well	10/3/2005	06:58		446.3
BRM_Well	10/3/2005	07:09		446.3
BRM_Well	10/3/2005	07:47		446.3
BRM_Well	10/3/2005	07:57		446.3

Well ID	Measurement Date	Measurement Time	Water Level Elev	Water Level Depth
BRM_Well	10/3/2005	09:09		446.3
BRM_Well	10/3/2005	09:20		446.3
BRM_Well	10/3/2005	10:05		446.3
BRM_Well	10/3/2005	10:17		446.3
BRM_Well	10/3/2005	11:12		446.3
BRM_Well	10/3/2005	11:23		446.3
BRM_Well	10/3/2005	12:15		446.3
BRM_Well	10/3/2005	12:26		446.3
BRM_Well	10/3/2005	13:27		446.3
BRM_Well	10/3/2005	13:38		446.3
BRM_Well	10/3/2005	14:00		446.3
BRM_Well	10/3/2005	14:09		446.3
BRM_Well	10/3/2005	15:04		446.3
BRM_Well	10/3/2005	15:13		446.3
BRM_Well	10/3/2005	16:30		446.3
BRM_Well	10/3/2005	16:41		446.3
BRM_Well	10/3/2005	18:00		446.3
BRM_Well	10/3/2005	18:12		446.3
BRM_Well	10/3/2005	19:14		446.3
BRM_Well	10/3/2005	19:26		446.3
BRM_Well	10/3/2005	21:03		446.3
BRM_Well	10/3/2005	21:15		446.3
BRM_Well	10/3/2005	23:15		446.3
BRM_Well	10/3/2005	23:26		446.3
BRM_Well	10/4/2005	01:13		446.3
BRM_Well	10/4/2005	01:24		446.3
BRM_Well	10/4/2005	02:41		446.3
BRM_Well	10/4/2005	02:54		446.3
BRM_Well	10/4/2005	04:18		446.3
BRM_Well	10/4/2005	04:28		446.3
BRM_Well	10/4/2005	06:02		446.3
BRM_Well	10/4/2005	06:16		446.3
BRM_Well	10/4/2005	06:59		446.3
BRM_Well	10/4/2005	07:16		446.3
BRM_Well	10/4/2005	08:20		446.3
BRM_Well	10/4/2005	08:32		446.3
BRM_Well	10/4/2005	09:34		446.3
BRM_Well	10/4/2005	09:47		446.3
BRM_Well	10/4/2005	10:32		446.3
BRM_Well	10/4/2005	10:43		446.3
BRM_Well	10/4/2005	11:37		446.3
BRM_Well	10/4/2005	11:48		446.3
BRM_Well	10/4/2005	12:44		446.3
BRM_Well	10/4/2005	12:56		446.3
BRM_Well	10/4/2005	13:44		446.3
BRM_Well	10/4/2005	13:55		446.3
BRM_Well	10/4/2005	14:24		446.3
BRM_Well	10/4/2005	14:34		446.3
BRM_Well	10/4/2005	15:34		446.3
BRM_Well	10/4/2005	15:44		446.3

Well ID	Measurement Date	Measurement Time	Water Level Elev	Water Level Depth
BRM_Well	10/4/2005	17:02		446.3
BRM_Well	10/4/2005	17:13		446.3
BRM_Well	10/4/2005	18:38		446.3
BRM_Well	10/4/2005	18:49		446.3
BRM_Well	10/4/2005	20:29		446.3
BRM_Well	10/4/2005	20:40		446.3
BRM_Well	10/4/2005	22:13		446.3
BRM_Well	10/4/2005	22:23		446.3
BRM_Well	10/4/2005	23:50		446.3
BRM_Well	10/5/2005	00:02		446.3
BRM_Well	10/5/2005	01:05		446.3
BRM_Well	10/5/2005	01:12		446.3
BRM_Well	10/5/2005	02:06		446.3
BRM_Well	10/5/2005	02:14		446.3
BRM_Well	10/5/2005	02:55		446.3
BRM_Well	10/5/2005	03:03		446.3
BRM_Well	10/5/2005	03:54		446.3
BRM_Well	10/5/2005	04:02		446.3
BRM_Well	10/5/2005	04:36		446.3
BRM_Well	10/5/2005	04:44		446.3
BRM_Well	10/5/2005	05:44		446.3
BRM_Well	10/5/2005	05:53		446.3
BRM_Well	10/5/2005	06:24		446.3
BRM_Well	10/5/2005	06:35		446.3
BRM_Well	10/5/2005	07:40		446.3
BRM_Well	10/5/2005	07:49		446.3
BRM_Well	10/5/2005	08:57		446.3
BRM_Well	10/5/2005	09:05		446.3
BRM_Well	10/5/2005	09:53		446.3
BRM_Well	10/5/2005	10:01		446.3
BRM_Well	10/5/2005	10:49		446.3
BRM_Well	10/5/2005	10:57		446.3
BRM_Well	10/5/2005	11:40		446.3
BRM_Well	10/5/2005	11:48		446.3
BRM_Well	10/5/2005	12:39		446.3
BRM_Well	10/5/2005	12:48		446.3
BRM_Well	10/5/2005	13:21		446.3
BRM_Well	10/5/2005	13:36		446.3
BRM_Well	10/5/2005	13:55		446.3
BRM_Well	10/5/2005	14:09		446.3
BRM_Well	10/5/2005	14:59		446.3
BRM_Well	10/5/2005	15:08		446.3
BRM_Well	10/5/2005	16:07		446.3
BRM_Well	10/5/2005	16:14		446.3
BRM_Well	10/5/2005	17:08		446.3
BRM_Well	10/5/2005	17:16		446.3
BRM_Well	10/5/2005	18:01		446.3
BRM_Well	10/5/2005	18:10		446.3
BRM_Well	10/5/2005	19:22		446.3
BRM_Well	10/5/2005	19:31		446.3

Well ID	Measurement Date	Measurement Time	Water Level Elev	Water Level Depth
BRM_Well	10/5/2005	20:34		446.3
BRM_Well	10/5/2005	20:42		446.3
BRM_Well	10/5/2005	21:51		446.3
BRM_Well	10/5/2005	21:59		446.3
BRM_Well	10/5/2005	23:07		446.3
BRM_Well	10/5/2005	23:15		446.3
BRM_Well	10/6/2005	01:04		446.3
BRM_Well	10/6/2005	01:15		446.3
BRM_Well	10/6/2005	02:31		446.3
BRM_Well	10/6/2005	02:43		446.3
BRM_Well	10/6/2005	04:23		446.3
BRM_Well	10/6/2005	04:33		446.3
BRM_Well	10/6/2005	06:17		446.3
BRM_Well	10/6/2005	06:28		446.3
BRM_Well	10/6/2005	06:44		446.3
BRM_Well	10/6/2005	06:55		446.3
BRM_Well	10/6/2005	07:35		446.3
BRM_Well	10/6/2005	07:49		446.3
BRM_Well	10/6/2005	09:00		446.3
BRM_Well	10/6/2005	09:12		446.3
BRM_Well	10/6/2005	10:18		446.3
BRM_Well	10/6/2005	10:29		446.3
BRM_Well	10/6/2005	11:09		446.3
BRM_Well	10/6/2005	11:19		446.3
BRM_Well	10/6/2005	12:34		446.3
BRM_Well	10/6/2005	12:45		446.3
BRM_Well	10/6/2005	13:54		446.3
BRM_Well	10/6/2005	14:10		446.3
BRM_Well	10/6/2005	14:50		446.3
BRM_Well	10/6/2005	14:59		446.3
BRM_Well	10/6/2005	15:50		446.3
BRM_Well	10/6/2005	16:00		446.3
BRM_Well	10/6/2005	17:13		446.3
BRM_Well	10/6/2005	17:23		446.3
BRM_Well	10/6/2005	18:57		446.3
BRM_Well	10/6/2005	19:07		446.3
BRM_Well	10/6/2005	22:10		446.3
BRM_Well	10/6/2005	22:20		446.3
BRM_Well	10/7/2005	02:20		446.3
BRM_Well	10/7/2005	02:30		446.3
BRM_Well	10/7/2005	03:38		446.3
BRM_Well	10/7/2005	03:46		446.3
BRM_Well	10/7/2005	03:49		446.3
BRM_Well	10/7/2005	03:57		446.3
BRM_Well	10/7/2005	05:22		446.3
BRM_Well	10/7/2005	05:32		446.3
BRM_Well	10/7/2005	07:17		446.3
BRM_Well	10/7/2005	07:27		446.3
BRM_Well	10/7/2005	09:36		446.3
BRM_Well	10/7/2005	09:46		446.3

Well ID	Measurement Date	Measurement Time	Water Level Elev	Water Level Depth
BRM_Well	10/7/2005	11:25		446.3
BRM_Well	10/7/2005	11:35		446.3
BRM_Well	10/7/2005	14:04		446.3
BRM_Well	10/7/2005	14:14		446.3
BRM_Well	10/7/2005	16:56		446.3
BRM_Well	10/7/2005	17:07		446.3
BRM_Well	10/7/2005	18:55		446.3
BRM_Well	10/7/2005	19:07		446.3
BRM_Well	10/7/2005	20:44		446.3
BRM_Well	10/7/2005	20:55		446.3
BRM_Well	10/8/2005	01:37		446.3
BRM_Well	10/8/2005	01:47		446.3
BRM_Well	10/8/2005	06:21		446.3
BRM_Well	10/8/2005	06:31		446.3
BRM_Well	10/8/2005	13:12		446.3
BRM_Well	10/8/2005	13:22		446.3
BRM_Well	10/9/2005	02:16		446.3
BRM_Well	10/9/2005	02:25		446.3
BRM_Well	10/9/2005	06:57		446.3
BRM_Well	10/9/2005	07:07		446.3
BRM_Well	10/9/2005	13:28		446.3
BRM_Well	10/9/2005	13:38		446.3
BRM_Well	10/9/2005	17:43		446.3
BRM_Well	10/9/2005	17:54		446.3
BRM_Well	10/10/2005	01:35		446.3
BRM_Well	10/10/2005	01:46		446.3
BRM_Well	10/10/2005	03:55		446.3
BRM_Well	10/10/2005	04:06		446.3
BRM_Well	10/10/2005	06:13		446.3
BRM_Well	10/10/2005	06:23		446.3
BRM_Well	10/10/2005	07:02		446.3
BRM_Well	10/10/2005	07:13		446.3
BRM_Well	10/10/2005	07:59		446.3
BRM_Well	10/10/2005	08:08		446.3
BRM_Well	10/10/2005	09:24		446.3
BRM_Well	10/10/2005	09:36		446.3
BRM_Well	10/10/2005	10:46		446.3
BRM_Well	10/10/2005	10:58		446.3
BRM_Well	10/10/2005	12:06		446.3
BRM_Well	10/10/2005	12:17		446.3
BRM_Well	10/10/2005	13:12		446.3
BRM_Well	10/10/2005	13:24		446.3
BRM_Well	10/10/2005	13:49		446.3
BRM_Well	10/10/2005	14:03		446.3
BRM_Well	10/10/2005	14:52		446.3
BRM_Well	10/10/2005	15:03		446.3
BRM_Well	10/10/2005	16:02		446.3
BRM_Well	10/10/2005	16:12		446.3
BRM_Well	10/10/2005	17:41		446.3
BRM_Well	10/10/2005	17:53		446.3

Well ID	Measurement Date	Measurement Time	Water Level Elev	Water Level Depth
BRM_Well	10/10/2005	19:33		446.3
BRM_Well	10/10/2005	19:44		446.3
BRM_Well	10/10/2005	21:27		446.3
BRM_Well	10/10/2005	21:38		446.3
BRM_Well	10/10/2005	23:21		446.3
BRM_Well	10/10/2005	23:31		446.3
BRM_Well	10/11/2005	01:04		446.3
BRM_Well	10/11/2005	01:15		446.3
BRM_Well	10/11/2005	02:32		446.3
BRM_Well	10/11/2005	02:45		446.3
BRM_Well	10/11/2005	04:11		446.3
BRM_Well	10/11/2005	04:25		446.3
BRM_Well	10/11/2005	05:34		446.3
BRM_Well	10/11/2005	05:45		446.3
BRM_Well	10/11/2005	06:36		446.3
BRM_Well	10/11/2005	06:46		446.3
BRM_Well	10/11/2005	07:30		446.3
BRM_Well	10/11/2005	07:40		446.3
BRM_Well	10/11/2005	08:04		446.3
BRM_Well	10/11/2005	08:18		446.3
BRM_Well	10/11/2005	09:25		446.3
BRM_Well	10/11/2005	09:37		446.3
BRM_Well	10/11/2005	10:30		446.3
BRM_Well	10/11/2005	10:43		446.3
BRM_Well	10/11/2005	11:11		446.3
BRM_Well	10/11/2005	11:22		446.3
BRM_Well	10/11/2005	12:27		446.3
BRM_Well	10/11/2005	12:40		446.3
BRM_Well	10/11/2005	13:23		446.3
BRM_Well	10/11/2005	13:36		446.3
BRM_Well	10/11/2005	14:03		446.3
BRM_Well	10/11/2005	14:15		446.3
BRM_Well	10/11/2005	15:08		446.3
BRM_Well	10/11/2005	15:18		446.3
BRM_Well	10/11/2005	15:56		446.3
BRM_Well	10/11/2005	16:06		446.3
BRM_Well	10/11/2005	17:28		446.3
BRM_Well	10/11/2005	17:39		446.3
BRM_Well	10/11/2005	19:03		446.3
BRM_Well	10/11/2005	19:14		446.3
BRM_Well	10/11/2005	21:06		446.3
BRM_Well	10/11/2005	21:17		446.3
BRM_Well	10/11/2005	23:30		446.3
BRM_Well	10/11/2005	23:40		446.3
BRM_Well	10/12/2005	00:00		446.3
BRM_Well	10/12/2005	00:02		446.3
BRM_Well	10/12/2005	02:55		446.3
BRM_Well	10/12/2005	03:02		446.3
BRM_Well	10/12/2005	05:08		446.3
BRM_Well	10/12/2005	05:15		446.3

Well ID	Measurement Date	Measurement Time	Water Level Elev	Water Level Depth
BRM_Well	10/12/2005	06:27		446.3
BRM_Well	10/12/2005	06:36		446.3
BRM_Well	10/12/2005	07:59		446.3
BRM_Well	10/12/2005	08:06		446.3
BRM_Well	10/12/2005	09:12		446.3
BRM_Well	10/12/2005	09:20		446.3
BRM_Well	10/12/2005	10:12		446.3
BRM_Well	10/12/2005	10:20		446.3
BRM_Well	10/12/2005	11:17		446.3
BRM_Well	10/12/2005	11:25		446.3
BRM_Well	10/12/2005	12:40		446.3
BRM_Well	10/12/2005	12:48		446.3
BRM_Well	10/12/2005	13:40		446.3
BRM_Well	10/12/2005	13:52		446.3
BRM_Well	10/12/2005	14:12		446.3
BRM_Well	10/12/2005	14:22		446.3
BRM_Well	10/12/2005	15:05		446.3
BRM_Well	10/12/2005	15:13		446.3
BRM_Well	10/12/2005	15:59		446.3
BRM_Well	10/12/2005	16:06		446.3
BRM_Well	10/12/2005	16:51		446.3
BRM_Well	10/12/2005	16:59		446.3
BRM_Well	10/12/2005	17:44		446.3
BRM_Well	10/12/2005	17:53		446.3
BRM_Well	10/12/2005	18:54		446.3
BRM_Well	10/12/2005	19:02		446.3
BRM_Well	10/12/2005	20:10		446.3
BRM_Well	10/12/2005	20:18		446.3
BRM_Well	10/12/2005	21:24		446.3
BRM_Well	10/12/2005	21:32		446.3
BRM_Well	10/12/2005	22:55		446.3
BRM_Well	10/12/2005	23:03		446.3
BRM_Well	10/13/2005	01:25		446.3
BRM_Well	10/13/2005	01:37		446.3
BRM_Well	10/13/2005	03:24		446.3
BRM_Well	10/13/2005	03:35		446.3
BRM_Well	10/13/2005	04:51		446.3
BRM_Well	10/13/2005	05:03		446.3
BRM_Well	10/13/2005	06:08		446.3
BRM_Well	10/13/2005	06:19		446.3
BRM_Well	10/13/2005	07:21		446.3
BRM_Well	10/13/2005	07:36		446.3
BRM_Well	10/13/2005	08:14		446.3
BRM_Well	10/13/2005	08:32		446.3
BRM_Well	10/13/2005	09:34		446.3
BRM_Well	10/13/2005	09:46		446.3
BRM_Well	10/13/2005	10:20		446.3
BRM_Well	10/13/2005	10:31		446.3
BRM_Well	10/13/2005	11:29		446.3
BRM_Well	10/13/2005	11:41		446.3

Well ID	Measurement Date	Measurement Time	Water Level Elev	Water Level Depth
BRM_Well	10/13/2005	12:47		446.3
BRM_Well	10/13/2005	13:05		446.3
BRM_Well	10/13/2005	13:24		446.3
BRM_Well	10/13/2005	13:35		446.3
BRM_Well	10/13/2005	13:52		446.3
BRM_Well	10/13/2005	14:02		446.3
BRM_Well	10/13/2005	14:51		446.3
BRM_Well	10/13/2005	15:02		446.3
BRM_Well	10/13/2005	16:27		446.3
BRM_Well	10/13/2005	16:40		446.3
BRM_Well	10/13/2005	18:09		446.3
BRM_Well	10/13/2005	18:20		446.3
BRM_Well	10/13/2005	19:45		446.3
BRM_Well	10/13/2005	19:57		446.3
BRM_Well	10/13/2005	21:20		446.3
BRM_Well	10/13/2005	21:31		446.3
BRM_Well	10/13/2005	23:29		446.3
BRM_Well	10/13/2005	23:40		446.3
BRM_Well	10/14/2005	01:42		446.3
BRM_Well	10/14/2005	01:53		446.3
BRM_Well	10/14/2005	03:36		446.3
BRM_Well	10/14/2005	03:47		446.3
BRM_Well	10/14/2005	05:33		446.3
BRM_Well	10/14/2005	05:43		446.3
BRM_Well	10/14/2005	07:49		446.3
BRM_Well	10/14/2005	08:00		446.3
BRM_Well	10/14/2005	10:30		446.3
BRM_Well	10/14/2005	10:41		446.3
BRM_Well	10/14/2005	12:40		446.3
BRM_Well	10/14/2005	12:50		446.3
BRM_Well	10/14/2005	14:41		446.3
BRM_Well	10/14/2005	14:51		446.3
BRM_Well	10/14/2005	16:36		446.3
BRM_Well	10/14/2005	16:46		446.3
BRM_Well	10/14/2005	18:03		446.3
BRM_Well	10/14/2005	18:14		446.3
BRM_Well	10/14/2005	19:35		446.3
BRM_Well	10/14/2005	19:45		446.3
BRM_Well	10/14/2005	21:18		446.3
BRM_Well	10/14/2005	21:28		446.3
BRM_Well	10/15/2005	03:08		446.3
BRM_Well	10/15/2005	03:18		446.3
BRM_Well	10/15/2005	04:47		446.3
BRM_Well	10/15/2005	04:56		446.3
BRM_Well	10/15/2005	06:33		446.3
BRM_Well	10/15/2005	06:43		446.3
BRM_Well	10/15/2005	10:56		446.3
BRM_Well	10/15/2005	11:06		446.3
BRM_Well	10/15/2005	20:14		446.3
BRM_Well	10/15/2005	20:24		446.3

Well ID	Measurement Date	Measurement Time	Water Level Elev	Water Level Depth
BRM_Well	10/16/2005	01:55		446.3
BRM_Well	10/16/2005	02:05		446.3
BRM_Well	10/16/2005	05:43		446.3
BRM_Well	10/16/2005	05:53		446.3
BRM_Well	10/16/2005	10:53		446.3
BRM_Well	10/16/2005	11:03		446.3
BRM_Well	10/16/2005	16:00		446.3
BRM_Well	10/16/2005	16:10		446.3
BRM_Well	10/16/2005	19:03		446.3
BRM_Well	10/16/2005	19:13		446.3
Cistern	1/0/1900	07:15	485.04	5.64
Cistern	1/0/1900	11:10	485.03	5.65
Cistern	1/0/1900	12:10	485.03	5.65
Cistern	1/0/1900	13:21	485.04	5.64
Cistern	6/23/2005	09:00	485.2	5.48
Cistern	6/23/2005	13:30	485.23	5.45
Cistern	6/24/2005	08:17	485.19	5.49
Cistern	6/24/2005	09:17	485.18	5.5
Cistern	6/24/2005	15:52	485.16	5.52
Cistern	6/27/2005	08:34	485.07	5.61
Cistern	6/27/2005	11:45	485.01	5.67
Cistern	6/27/2005	12:47	485.01	5.67
Cistern	6/27/2005	13:46	485.01	5.67
Cistern	6/27/2005	14:40	484.99	5.69
Cistern	6/27/2005	15:40	484.99	5.69
Cistern	6/28/2005	08:54	485.1	5.58
Cistern	6/28/2005	11:14	485.1	5.58
Cistern	6/28/2005	13:21	485.1	5.58
Cistern	6/28/2005	16:15	485.1	5.58
Cistern	6/29/2005	08:58	485.09	5.59
Cistern	6/29/2005	12:18	485.1	5.58
Cistern	6/29/2005	14:05	485.09	5.59
Cistern	6/29/2005	16:52	485.09	5.59
Cistern	6/30/2005	09:28	485.18	5.5
Cistern	9/16/2005	15:40	484.94	5.74
Cistern	9/23/2005	11:22	484.8	5.88
Cistern	9/26/2005	10:45	484.92	5.76
Cistern	9/28/2005	15:35	484.92	5.76
Cistern	9/30/2005	10:45	484.9	5.78
Cistern	10/3/2005	09:45	484.9	5.78
Cistern	10/5/2005	10:25	484.89	5.79
Cistern	10/10/2005	11:15	485.27	5.41
Cistern	10/11/2005	11:19	485.13	5.55
Cistern	10/11/2005	11:19	485.13	5.55
Cistern	10/11/2005	12:17	485.13	5.55
Cistern	10/11/2005	12:17	485.13	5.55
Cistern	10/11/2005	13:05	485.11	5.57
Cistern	10/11/2005	13:05	485.11	5.57
Cistern	10/11/2005	14:09	485.11	5.57
Cistern	10/11/2005	15:14	485.11	5.57

Well ID	Measurement Date	Measurement Time	Water Level Elev	Water Level Depth
Cistern	10/11/2005	16:24	485.11	5.57
Cistern	10/12/2005	07:15	485.04	5.64
Cistern	10/12/2005	07:15	485.04	5.64
Cistern	10/12/2005	11:10	485.03	5.65
Cistern	10/12/2005	11:10	485.03	5.65
Cistern	10/12/2005	12:16	485.03	5.65
Cistern	10/12/2005	13:21	485.04	5.64
Cistern	10/13/2005	08:32	484.99	5.69
Cistern	10/13/2005	11:08	484.99	5.69
Cistern	10/13/2005	14:12	484.99	5.69
Cistern	10/13/2005	17:59	485.03	5.65
Cistern	10/14/2005	13:04	485.05	5.63
Cistern	10/18/2005	12:48	484.95	5.73
Cistern	10/21/2005	12:39	484.93	5.75
Cistern	10/28/2005	12:50	485.03	5.65
Geringer	12/19/2005	14:05		14.1
Municipal_Well-01	3/10/2004	14:00	446.23	22
Municipal_Well-01	3/10/2004	14:05	445.93	22.3
Municipal_Well-01	3/10/2004	14:10	445.9	22.33
Municipal_Well-01	3/10/2004	14:15	446.13	22.1
Municipal_Well-01	3/10/2004	14:20	446.18	22.05
Municipal_Well-01	3/10/2004	14:25	446.19	22.04
Municipal_Well-01	3/10/2004	14:30	446.21	22.02
Municipal_Well-01	3/10/2004	14:35	446.23	22
Municipal_Well-01	3/10/2004	14:40	445.98	22.25
Municipal_Well-01	3/10/2004	14:45	445.93	22.3
Municipal_Well-01	3/10/2004	14:50	446.1	22.13
Municipal_Well-01	3/10/2004	14:55	446.2	22.03
Municipal_Well-01	3/10/2004	15:00	446.03	22.2
Municipal_Well-01	3/10/2004	16:40	446.28	21.95
Municipal_Well-01	3/10/2004	16:50	446.29	21.94
Municipal_Well-01	3/10/2004	16:55	446.3	21.93
Municipal_Well-01	3/10/2004	17:05	446.31	21.92
Municipal_Well-01	3/10/2004	17:20	446.34	21.89
Municipal_Well-01	3/10/2004	17:40	446.35	21.88
Municipal_Well-01	3/10/2004	18:05	446.38	21.85
Municipal_Well-01	3/10/2004	18:10	446.23	22
Municipal_Well-01	3/10/2004	18:15	446.03	22.2
Municipal_Well-01	3/10/2004	18:20	446.28	21.95
Municipal_Well-01	3/10/2004	19:20	446.39	21.84
Municipal_Well-01	3/10/2004	20:20	446.39	21.84
Municipal_Well-01	3/10/2004	21:22	446.42	21.81
Municipal_Well-01	3/10/2004	22:20	446.41	21.82
Municipal_Well-01	3/10/2004	23:21	446.43	21.8
Municipal_Well-01	3/11/2004	00:22	446.43	21.8
Municipal_Well-01	3/11/2004	01:21	446.43	21.8
Municipal_Well-01	3/11/2004	02:22	446.47	21.76
Municipal_Well-01	3/11/2004	03:20	446.47	21.76
Municipal_Well-01	3/11/2004	04:20	446.45	21.78
Municipal_Well-01	3/11/2004	05:23	446.51	21.72

Well ID	Measurement Date	Measurement Time	Water Level Elev	Water Level Depth
Municipal_Well-01	3/11/2004	06:28	446.13	22.1
Municipal_Well-01	3/11/2004	07:21	446.47	21.76
Municipal_Well-01	3/11/2004	08:21	446.43	21.8
Municipal_Well-01	3/11/2004	09:35	446.44	21.79
Municipal_Well-01	3/11/2004	10:42	446.43	21.8
Municipal_Well-01	3/11/2004	11:43	446.44	21.79
Municipal_Well-01	3/11/2004	12:35	446.41	21.82
Municipal_Well-01	3/11/2004	13:54	446.43	21.8
Municipal_Well-01	3/11/2004	14:45	446.43	21.8
Municipal_Well-01	3/11/2004	15:35	446.26	21.97
Municipal_Well-01	3/11/2004	17:00	446.51	21.72
Municipal_Well-01	3/11/2004	17:48	446.49	21.74
Municipal_Well-01	3/11/2004	18:32	446.53	21.7
Municipal_Well-01	3/11/2004	19:30	446.83	21.4
Municipal_Well-01	3/11/2004	20:26	446.55	21.68
Municipal_Well-01	3/11/2004	21:38	446.57	21.66
Municipal_Well-01	3/11/2004	22:38	446.55	21.68
Municipal_Well-01	3/11/2004	23:38	446.55	21.68
Municipal_Well-01	3/12/2004	00:36	446.57	21.66
Municipal_Well-01	3/12/2004	01:34	446.59	21.64
Municipal_Well-01	3/12/2004	02:30	446.57	21.66
Municipal_Well-01	3/12/2004	03:35	446.65	21.58
Municipal_Well-01	3/12/2004	04:37	446.57	21.66
Municipal_Well-01	3/12/2004	05:34	446.63	21.6
Municipal_Well-01	3/12/2004	06:37	446.58	21.65
Municipal_Well-01	3/12/2004	07:35	446.53	21.7
Municipal_Well-01	3/12/2004	08:50	446.5	21.73
Municipal_Well-01	3/12/2004	09:23	446.2	22.03
Municipal_Well-01	3/12/2004	09:35	446.44	21.79
Municipal_Well-01	3/12/2004	10:53	446.48	21.75
Municipal_Well-01	3/12/2004	15:15	440.33	27.9
Municipal_Well-01	3/12/2004	15:15	439.63	28.6
Municipal_Well-01	3/12/2004	15:16	441.23	27
Municipal_Well-01	3/12/2004	15:16	441.33	26.9
Municipal_Well-01	3/12/2004	15:16	441.81	26.42
Municipal_Well-01	3/12/2004	15:16	442.21	26.02
Municipal_Well-01	3/12/2004	15:17	442.33	25.9
Municipal_Well-01	3/12/2004	15:17	442.19	26.04
Municipal_Well-01	3/12/2004	15:18	443.09	25.14
Municipal_Well-01	3/12/2004	15:18	442.71	25.52
Municipal_Well-01	3/12/2004	15:19	443.27	24.96
Municipal_Well-01	3/12/2004	15:20	443.71	24.52
Municipal_Well-01	3/12/2004	15:20	443.57	24.66
Municipal_Well-01	3/12/2004	15:21	444.01	24.22
Municipal_Well-01	3/12/2004	15:21	443.87	24.36
Municipal_Well-01	3/12/2004	15:22	444.27	23.96
Municipal_Well-01	3/12/2004	15:22	444.15	24.08
Municipal_Well-01	3/12/2004	15:23	444.49	23.74
Municipal_Well-01	3/12/2004	15:23	444.39	23.84
Municipal_Well-01	3/12/2004	15:24	444.71	23.52

Well ID	Measurement Date	Measurement Time	Water Level Elev	Water Level Depth
Municipal_Well-01	3/12/2004	15:24	444.61	23.62
Municipal_Well-01	3/12/2004	15:25	444.87	23.36
Municipal_Well-01	3/12/2004	15:25	444.79	23.44
Municipal_Well-01	3/12/2004	15:26	445.05	23.18
Municipal_Well-01	3/12/2004	15:26	444.95	23.28
Municipal_Well-01	3/12/2004	15:27	445.19	23.04
Municipal_Well-01	3/12/2004	15:27	445.13	23.1
Municipal_Well-01	3/12/2004	15:28	445.33	22.9
Municipal_Well-01	3/12/2004	15:28	445.25	22.98
Municipal_Well-01	3/12/2004	15:29	445.45	22.78
Municipal_Well-01	3/12/2004	15:29	445.39	22.84
Municipal_Well-01	3/12/2004	15:30	445.57	22.66
Municipal_Well-01	3/12/2004	15:30	445.51	22.72
Municipal_Well-01	3/12/2004	15:31	445.67	22.56
Municipal_Well-01	3/12/2004	15:31	445.63	22.6
Municipal_Well-01	3/12/2004	15:32	445.77	22.46
Municipal_Well-01	3/12/2004	15:32	445.71	22.52
Municipal_Well-01	3/12/2004	15:33	445.87	22.36
Municipal_Well-01	3/12/2004	15:33	445.83	22.4
Municipal_Well-01	3/12/2004	15:34	445.95	22.28
Municipal_Well-01	3/12/2004	15:34	445.91	22.32
Municipal_Well-01	3/12/2004	15:36	446.07	22.16
Municipal_Well-01	3/12/2004	15:37	446.17	22.06
Municipal_Well-01	3/12/2004	15:38	446.23	22
Municipal_Well-01	3/12/2004	15:39	446.29	21.94
Municipal_Well-01	3/12/2004	15:40	446.35	21.88
Municipal_Well-01	3/12/2004	15:41	446.41	21.82
Municipal_Well-01	3/12/2004	15:42	446.47	21.76
Municipal_Well-01	3/12/2004	15:43	446.53	21.7
Municipal_Well-01	3/12/2004	15:44	446.57	21.66
Municipal_Well-01	3/12/2004	15:45	446.61	21.62
Municipal_Well-01	3/12/2004	15:46	446.67	21.56
Municipal_Well-01	3/12/2004	15:47	446.73	21.5
Municipal_Well-01	3/12/2004	15:48	446.77	21.46
Municipal_Well-01	3/12/2004	15:49	446.81	21.42
Municipal_Well-01	3/12/2004	15:50	446.87	21.36
Municipal_Well-01	3/12/2004	15:51	446.91	21.32
Municipal_Well-01	3/12/2004	15:52	446.93	21.3
Municipal_Well-01	3/12/2004	15:53	446.95	21.28
Municipal_Well-01	3/12/2004	15:54	447.01	21.22
Municipal_Well-01	3/12/2004	15:55	447.05	21.18
Municipal_Well-01	3/12/2004	15:56	447.09	21.14
Municipal_Well-01	3/12/2004	15:57	447.11	21.12
Municipal_Well-01	3/12/2004	15:58	447.17	21.06
Municipal_Well-01	3/12/2004	16:00	447.21	21.02
Municipal_Well-01	3/12/2004	16:02	447.27	20.96
Municipal_Well-01	3/12/2004	16:04	447.35	20.88
Municipal_Well-01	3/12/2004	16:06	447.39	20.84
Municipal_Well-01	3/12/2004	16:08	447.43	20.8
Municipal_Well-01	3/12/2004	16:10	447.49	20.74

Well ID	Measurement Date	Measurement Time	Water Level Elev	Water Level Depth
Municipal_Well-01	3/12/2004	16:12	447.53	20.7
Municipal_Well-01	3/12/2004	16:14	447.59	20.64
Municipal_Well-01	3/12/2004	16:16	447.63	20.6
Municipal_Well-01	3/12/2004	16:18	447.69	20.54
Municipal_Well-01	3/12/2004	16:20	447.73	20.5
Municipal_Well-01	3/12/2004	16:22	447.77	20.46
Municipal_Well-01	3/12/2004	16:24	447.79	20.44
Municipal_Well-01	3/12/2004	16:26	447.83	20.4
Municipal_Well-01	3/12/2004	16:28	447.87	20.36
Municipal_Well-01	3/12/2004	16:30	447.89	20.34
Municipal_Well-01	3/12/2004	16:32	447.91	20.32
Municipal_Well-01	3/12/2004	16:36	447.99	20.24
Municipal_Well-01	3/12/2004	16:40	448.05	20.18
Municipal_Well-01	9/27/2005	17:00	443.857	24.373
Municipal_Well-01	9/27/2005	17:00	443.874	24.356
Municipal_Well-01	9/27/2005	17:15	443.885	24.345
Municipal_Well-01	9/27/2005	17:15	443.902	24.328
Municipal_Well-01	9/27/2005	17:30	443.901	24.329
Municipal_Well-01	9/27/2005	17:45	443.911	24.319
Municipal_Well-01	9/27/2005	18:00	443.918	24.312
Municipal_Well-01	9/27/2005	18:15	443.607	24.623
Municipal_Well-01	9/27/2005	18:30	443.874	24.356
Municipal_Well-01	9/27/2005	18:45	443.894	24.336
Municipal_Well-01	9/27/2005	19:00	443.905	24.325
Municipal_Well-01	9/27/2005	19:15	443.913	24.317
Municipal_Well-01	9/27/2005	19:30	443.92	24.31
Municipal_Well-01	9/27/2005	19:45	443.924	24.306
Municipal_Well-01	9/27/2005	20:00	443.642	24.588
Municipal_Well-01	9/27/2005	20:15	443.871	24.359
Municipal_Well-01	9/27/2005	20:30	443.892	24.338
Municipal_Well-01	9/27/2005	20:45	443.903	24.327
Municipal_Well-01	9/27/2005	21:00	443.909	24.321
Municipal_Well-01	9/27/2005	21:15	443.918	24.312
Municipal_Well-01	9/27/2005	21:30	443.923	24.307
Municipal_Well-01	9/27/2005	21:45	443.636	24.594
Municipal_Well-01	9/27/2005	22:00	443.865	24.365
Municipal_Well-01	9/27/2005	22:15	443.894	24.336
Municipal_Well-01	9/27/2005	22:30	443.909	24.321
Municipal_Well-01	9/27/2005	22:45	443.917	24.313
Municipal_Well-01	9/27/2005	23:00	443.925	24.305
Municipal_Well-01	9/27/2005	23:15	443.932	24.298
Municipal_Well-01	9/27/2005	23:30	443.942	24.288
Municipal_Well-01	9/27/2005	23:45	443.585	24.645
Municipal_Well-01	9/28/2005	00:00	443.898	24.332
Municipal_Well-01	9/28/2005	00:15	443.902	24.328
Municipal_Well-01	9/28/2005	00:30	443.917	24.313
Municipal_Well-01	9/28/2005	00:45	443.927	24.303
Municipal_Well-01	9/28/2005	01:00	443.934	24.296
Municipal_Well-01	9/28/2005	01:15	443.94	24.29
Municipal_Well-01	9/28/2005	01:30	443.888	24.342

Well ID	Measurement Date	Measurement Time	Water Level Elev	Water Level Depth
Municipal_Well-01	9/28/2005	01:45	443.913	24.317
Municipal_Well-01	9/28/2005	02:00	443.927	24.303
Municipal_Well-01	9/28/2005	02:15	443.621	24.609
Municipal_Well-01	9/28/2005	02:30	443.9	24.33
Municipal_Well-01	9/28/2005	02:45	443.917	24.313
Municipal_Well-01	9/28/2005	03:00	443.925	24.305
Municipal_Well-01	9/28/2005	03:15	443.934	24.296
Municipal_Well-01	9/28/2005	03:30	443.861	24.369
Municipal_Well-01	9/28/2005	03:45	443.906	24.324
Municipal_Well-01	9/28/2005	04:00	443.917	24.313
Municipal_Well-01	9/28/2005	04:15	443.925	24.305
Municipal_Well-01	9/28/2005	04:30	443.931	24.299
Municipal_Well-01	9/28/2005	04:45	443.792	24.438
Municipal_Well-01	9/28/2005	05:00	443.888	24.342
Municipal_Well-01	9/28/2005	05:15	443.904	24.326
Municipal_Well-01	9/28/2005	05:30	443.911	24.319
Municipal_Well-01	9/28/2005	05:45	443.919	24.311
Municipal_Well-01	9/28/2005	06:00	443.923	24.307
Municipal_Well-01	9/28/2005	06:15	443.585	24.645
Municipal_Well-01	9/28/2005	06:30	443.885	24.345
Municipal_Well-01	9/28/2005	06:45	443.896	24.334
Municipal_Well-01	9/28/2005	07:00	443.904	24.326
Municipal_Well-01	9/28/2005	07:15	443.582	24.648
Municipal_Well-01	9/28/2005	07:30	443.866	24.364
Municipal_Well-01	9/28/2005	07:45	443.879	24.351
Municipal_Well-01	9/28/2005	08:00	443.885	24.345
Municipal_Well-01	9/28/2005	08:15	443.835	24.395
Municipal_Well-01	9/28/2005	08:30	443.864	24.366
Municipal_Well-01	9/28/2005	08:45	443.875	24.355
Municipal_Well-01	9/28/2005	09:00	443.551	24.679
Municipal_Well-01	9/28/2005	09:15	443.849	24.381
Municipal_Well-01	9/28/2005	09:30	443.862	24.368
Municipal_Well-01	9/28/2005	09:45	443.874	24.356
Municipal_Well-01	9/28/2005	10:00	443.553	24.677
Municipal_Well-01	9/28/2005	10:15	443.841	24.389
Municipal_Well-01	9/28/2005	10:30	443.86	24.37
Municipal_Well-01	9/28/2005	10:45	443.662	24.568
Municipal_Well-01	9/28/2005	11:00	443.845	24.385
Municipal_Well-01	9/28/2005	11:15	443.864	24.366
Municipal_Well-01	9/28/2005	11:30	443.578	24.652
Municipal_Well-01	9/28/2005	11:45	443.849	24.381
Municipal_Well-01	9/28/2005	12:00	443.87	24.36
Municipal_Well-01	9/28/2005	12:15	443.887	24.343
Municipal_Well-01	9/28/2005	12:30	443.847	24.383
Municipal_Well-01	9/28/2005	12:45	443.874	24.356
Municipal_Well-01	9/28/2005	13:00	443.897	24.333
Municipal_Well-01	9/28/2005	13:15	443.593	24.637
Municipal_Well-01	9/28/2005	13:30	443.879	24.351
Municipal_Well-01	9/28/2005	13:45	443.904	24.326
Municipal_Well-01	9/28/2005	14:00	443.591	24.639

Well ID	Measurement Date	Measurement Time	Water Level Elev	Water Level Depth
Municipal_Well-01	9/28/2005	14:15	443.874	24.356
Municipal_Well-01	9/28/2005	14:30	443.902	24.328
Municipal_Well-01	9/28/2005	14:45	443.868	24.362
Municipal_Well-01	9/28/2005	15:00	443.897	24.333
Municipal_Well-01	9/28/2005	15:15	443.657	24.573
Municipal_Well-01	9/28/2005	15:30	443.883	24.347
Municipal_Well-01	9/28/2005	15:45	443.908	24.322
Municipal_Well-01	9/28/2005	16:00	443.634	24.596
Municipal_Well-01	9/28/2005	16:15	443.877	24.353
Municipal_Well-01	9/28/2005	16:30	443.902	24.328
Municipal_Well-01	9/28/2005	16:45	443.918	24.312
Municipal_Well-01	9/28/2005	17:00	443.929	24.301
Municipal_Well-01	9/28/2005	17:15	443.864	24.366
Municipal_Well-01	9/28/2005	17:30	443.904	24.326
Municipal_Well-01	9/28/2005	17:45	443.916	24.314
Municipal_Well-01	9/28/2005	18:00	443.599	24.631
Municipal_Well-01	9/28/2005	18:15	443.879	24.351
Municipal_Well-01	9/28/2005	18:30	443.897	24.333
Municipal_Well-01	9/28/2005	18:45	443.908	24.322
Municipal_Well-01	9/28/2005	19:00	443.918	24.312
Municipal_Well-01	9/28/2005	19:15	443.803	24.427
Municipal_Well-01	9/28/2005	19:30	443.889	24.341
Municipal_Well-01	9/28/2005	19:45	443.902	24.328
Municipal_Well-01	9/28/2005	20:00	443.91	24.32
Municipal_Well-01	9/28/2005	20:15	443.643	24.587
Municipal_Well-01	9/28/2005	20:30	443.877	24.353
Municipal_Well-01	9/28/2005	20:45	443.891	24.339
Municipal_Well-01	9/28/2005	21:00	443.902	24.328
Municipal_Well-01	9/28/2005	21:15	443.918	24.312
Municipal_Well-01	9/28/2005	21:30	443.866	24.364
Municipal_Well-01	9/28/2005	21:45	443.895	24.335
Municipal_Well-01	9/28/2005	22:00	443.908	24.322
Municipal_Well-01	9/28/2005	22:15	443.918	24.312
Municipal_Well-01	9/28/2005	22:30	443.837	24.393
Municipal_Well-01	9/28/2005	22:45	443.891	24.339
Municipal_Well-01	9/28/2005	23:00	443.908	24.322
Municipal_Well-01	9/28/2005	23:15	443.918	24.312
Municipal_Well-01	9/28/2005	23:30	443.872	24.358
Municipal_Well-01	9/28/2005	23:45	443.899	24.331
Municipal_Well-01	9/29/2005	00:00	443.914	24.316
Municipal_Well-01	9/29/2005	00:15	443.925	24.305
Municipal_Well-01	9/29/2005	00:30	443.68	24.55
Municipal_Well-01	9/29/2005	00:45	443.899	24.331
Municipal_Well-01	9/29/2005	01:00	443.916	24.314
Municipal_Well-01	9/29/2005	01:15	443.927	24.303
Municipal_Well-01	9/29/2005	01:30	443.939	24.291
Municipal_Well-01	9/29/2005	01:45	443.605	24.625
Municipal_Well-01	9/29/2005	02:00	443.883	24.347
Municipal_Well-01	9/29/2005	02:15	443.914	24.316
Municipal_Well-01	9/29/2005	02:30	443.937	24.293

Well ID	Measurement Date	Measurement Time	Water Level Elev	Water Level Depth
Municipal_Well-01	9/29/2005	02:45	443.952	24.278
Municipal_Well-01	9/29/2005	03:00	443.964	24.266
Municipal_Well-01	9/29/2005	03:15	443.622	24.608
Municipal_Well-01	9/29/2005	03:30	443.922	24.308
Municipal_Well-01	9/29/2005	03:45	443.945	24.285
Municipal_Well-01	9/29/2005	04:00	443.956	24.274
Municipal_Well-01	9/29/2005	04:15	443.968	24.262
Municipal_Well-01	9/29/2005	04:30	443.975	24.255
Municipal_Well-01	9/29/2005	04:45	443.987	24.243
Municipal_Well-01	9/29/2005	05:00	443.674	24.556
Municipal_Well-01	9/29/2005	05:15	443.935	24.295
Municipal_Well-01	9/29/2005	05:30	443.962	24.268
Municipal_Well-01	9/29/2005	05:45	443.976	24.254
Municipal_Well-01	9/29/2005	06:00	443.987	24.243
Municipal_Well-01	9/29/2005	06:15	443.991	24.239
Municipal_Well-01	9/29/2005	06:30	443.661	24.569
Municipal_Well-01	9/29/2005	06:45	443.931	24.299
Municipal_Well-01	9/29/2005	07:00	443.954	24.276
Municipal_Well-01	9/29/2005	07:15	443.611	24.619
Municipal_Well-01	9/29/2005	07:30	443.893	24.337
Municipal_Well-01	9/29/2005	07:45	443.926	24.304
Municipal_Well-01	9/29/2005	08:00	443.632	24.598
Municipal_Well-01	9/29/2005	08:15	443.868	24.362
Municipal_Well-01	9/29/2005	08:30	443.901	24.329
Municipal_Well-01	9/29/2005	08:45	443.811	24.419
Municipal_Well-01	9/29/2005	09:00	443.799	24.431
Municipal_Well-01	9/29/2005	09:15	443.878	24.352
Municipal_Well-01	9/29/2005	09:30	443.903	24.327
Municipal_Well-01	9/29/2005	09:45	443.586	24.644
Municipal_Well-01	9/29/2005	10:00	443.853	24.377
Municipal_Well-01	9/29/2005	10:15	443.868	24.362
Municipal_Well-01	9/29/2005	10:30	443.885	24.345
Municipal_Well-01	9/29/2005	10:45	443.903	24.327
Municipal_Well-01	9/29/2005	11:00	443.822	24.408
Municipal_Well-01	9/29/2005	11:15	443.826	24.404
Municipal_Well-01	9/29/2005	11:30	443.87	24.36
Municipal_Well-01	9/29/2005	11:45	443.889	24.341
Municipal_Well-01	9/29/2005	12:00	443.672	24.558
Municipal_Well-01	9/29/2005	12:15	443.841	24.389
Municipal_Well-01	9/29/2005	12:30	443.88	24.35
Municipal_Well-01	9/29/2005	12:45	443.887	24.343
Municipal_Well-01	9/29/2005	13:00	443.814	24.416
Municipal_Well-01	9/29/2005	13:15	443.872	24.358
Municipal_Well-01	9/29/2005	13:30	443.893	24.337
Municipal_Well-01	9/29/2005	13:45	443.91	24.32
Municipal_Well-01	9/29/2005	14:00	443.534	24.696
Municipal_Well-01	9/29/2005	14:15	443.835	24.395
Municipal_Well-01	9/29/2005	14:30	443.866	24.364
Municipal_Well-01	9/29/2005	14:45	443.58	24.65
Municipal_Well-01	9/29/2005	15:00	443.786	24.444

Well ID	Measurement Date	Measurement Time	Water Level Elev	Water Level Depth
Municipal_Well-01	9/29/2005	15:15	443.845	24.385
Municipal_Well-01	9/29/2005	15:30	443.862	24.368
Municipal_Well-01	9/29/2005	15:45	443.878	24.352
Municipal_Well-01	9/29/2005	16:00	443.54	24.69
Municipal_Well-01	9/29/2005	16:15	443.843	24.387
Municipal_Well-01	9/29/2005	16:30	443.868	24.362
Municipal_Well-01	9/29/2005	16:45	443.887	24.343
Municipal_Well-01	9/29/2005	17:00	443.897	24.333
Municipal_Well-01	9/29/2005	17:15	443.603	24.627
Municipal_Well-01	9/29/2005	17:30	443.845	24.385
Municipal_Well-01	9/29/2005	17:45	443.864	24.366
Municipal_Well-01	9/29/2005	18:00	443.876	24.354
Municipal_Well-01	9/29/2005	18:15	443.88	24.35
Municipal_Well-01	9/29/2005	18:30	443.883	24.347
Municipal_Well-01	9/29/2005	18:45	443.78	24.45
Municipal_Well-01	9/29/2005	19:00	443.834	24.396
Municipal_Well-01	9/29/2005	19:15	443.845	24.385
Municipal_Well-01	9/29/2005	19:30	443.849	24.381
Municipal_Well-01	9/29/2005	19:45	443.851	24.379
Municipal_Well-01	9/29/2005	20:00	443.857	24.373
Municipal_Well-01	9/29/2005	20:15	443.859	24.371
Municipal_Well-01	9/29/2005	20:30	443.688	24.542
Municipal_Well-01	9/29/2005	20:45	443.812	24.418
Municipal_Well-01	9/29/2005	21:00	443.826	24.404
Municipal_Well-01	9/29/2005	21:15	443.832	24.398
Municipal_Well-01	9/29/2005	21:30	443.839	24.391
Municipal_Well-01	9/29/2005	21:45	443.843	24.387
Municipal_Well-01	9/29/2005	22:00	443.507	24.723
Municipal_Well-01	9/29/2005	22:15	443.791	24.439
Municipal_Well-01	9/29/2005	22:30	443.812	24.418
Municipal_Well-01	9/29/2005	22:45	443.824	24.406
Municipal_Well-01	9/29/2005	23:00	443.834	24.396
Municipal_Well-01	9/29/2005	23:15	443.841	24.389
Municipal_Well-01	9/29/2005	23:30	443.849	24.381
Municipal_Well-01	9/29/2005	23:45	443.548	24.682
Municipal_Well-01	9/30/2005	00:00	443.803	24.427
Municipal_Well-01	9/30/2005	00:15	443.826	24.404
Municipal_Well-01	9/30/2005	00:30	443.843	24.387
Municipal_Well-01	9/30/2005	00:45	443.853	24.377
Municipal_Well-01	9/30/2005	01:00	443.86	24.37
Municipal_Well-01	9/30/2005	01:15	443.82	24.41
Municipal_Well-01	9/30/2005	01:30	443.803	24.427
Municipal_Well-01	9/30/2005	01:45	443.834	24.396
Municipal_Well-01	9/30/2005	02:00	443.845	24.385
Municipal_Well-01	9/30/2005	02:15	443.859	24.371
Municipal_Well-01	9/30/2005	02:30	443.868	24.362
Municipal_Well-01	9/30/2005	02:45	443.876	24.354
Municipal_Well-01	9/30/2005	03:00	443.545	24.685
Municipal_Well-01	9/30/2005	03:15	443.816	24.414
Municipal_Well-01	9/30/2005	03:30	443.837	24.393

Well ID	Measurement Date	Measurement Time	Water Level Elev	Water Level Depth
Municipal_Well-01	9/30/2005	03:45	443.851	24.379
Municipal_Well-01	9/30/2005	04:00	443.86	24.37
Municipal_Well-01	9/30/2005	04:15	443.868	24.362
Municipal_Well-01	9/30/2005	04:30	443.872	24.358
Municipal_Well-01	9/30/2005	04:45	443.534	24.696
Municipal_Well-01	9/30/2005	05:00	443.818	24.412
Municipal_Well-01	9/30/2005	05:15	443.834	24.396
Municipal_Well-01	9/30/2005	05:30	443.841	24.389
Municipal_Well-01	9/30/2005	05:45	443.849	24.381
Municipal_Well-01	9/30/2005	06:00	443.853	24.377
Municipal_Well-01	9/30/2005	06:15	443.857	24.373
Municipal_Well-01	9/30/2005	06:30	443.496	24.734
Municipal_Well-01	9/30/2005	06:45	443.803	24.427
Municipal_Well-01	9/30/2005	07:00	443.812	24.418
Municipal_Well-01	9/30/2005	07:15	443.818	24.412
Municipal_Well-01	9/30/2005	07:30	443.822	24.408
Municipal_Well-01	9/30/2005	07:45	443.82	24.41
Municipal_Well-01	9/30/2005	08:00	443.824	24.406
Municipal_Well-01	9/30/2005	08:15	443.488	24.742
Municipal_Well-01	9/30/2005	08:30	443.776	24.454
Municipal_Well-01	9/30/2005	08:45	443.791	24.439
Municipal_Well-01	9/30/2005	09:00	443.797	24.433
Municipal_Well-01	9/30/2005	09:15	443.799	24.431
Municipal_Well-01	9/30/2005	09:30	443.809	24.421
Municipal_Well-01	9/30/2005	09:45	443.812	24.418
Municipal_Well-01	9/30/2005	10:00	443.471	24.759
Municipal_Well-01	9/30/2005	10:15	443.764	24.466
Municipal_Well-01	9/30/2005	10:30	443.786	24.444
Municipal_Well-01	9/30/2005	10:45	443.793	24.437
Municipal_Well-01	9/30/2005	11:00	443.801	24.429
Municipal_Well-01	9/30/2005	11:15	443.811	24.419
Municipal_Well-01	9/30/2005	11:30	443.818	24.412
Municipal_Well-01	9/30/2005	11:45	443.494	24.736
Municipal_Well-01	9/30/2005	12:00	443.778	24.452
Municipal_Well-01	9/30/2005	12:15	443.797	24.433
Municipal_Well-01	9/30/2005	12:30	443.814	24.416
Municipal_Well-01	9/30/2005	12:45	443.828	24.402
Municipal_Well-01	9/30/2005	13:00	443.837	24.393
Municipal_Well-01	9/30/2005	13:15	443.849	24.381
Municipal_Well-01	9/30/2005	13:30	443.859	24.371
Municipal_Well-01	9/30/2005	13:45	443.866	24.364
Municipal_Well-01	9/30/2005	14:00	443.793	24.437
Municipal_Well-01	9/30/2005	14:15	443.832	24.398
Municipal_Well-01	9/30/2005	14:30	443.851	24.379
Municipal_Well-01	9/30/2005	14:45	443.865	24.365
Municipal_Well-01	9/30/2005	15:00	443.876	24.354
Municipal_Well-01	9/30/2005	15:15	443.885	24.345
Municipal_Well-01	9/30/2005	15:30	443.895	24.335
Municipal_Well-01	9/30/2005	15:45	443.903	24.327
Municipal_Well-01	9/30/2005	16:00	443.91	24.32

Well ID	Measurement Date	Measurement Time	Water Level Elev	Water Level Depth
Municipal_Well-01	9/30/2005	16:15	443.912	24.318
Municipal_Well-01	9/30/2005	16:30	443.914	24.316
Municipal_Well-01	9/30/2005	16:45	443.92	24.31
Municipal_Well-01	9/30/2005	17:00	443.699	24.531
Municipal_Well-01	9/30/2005	17:15	443.87	24.36
Municipal_Well-01	9/30/2005	17:30	443.883	24.347
Municipal_Well-01	9/30/2005	17:45	443.887	24.343
Municipal_Well-01	9/30/2005	18:00	443.891	24.339
Municipal_Well-01	9/30/2005	18:15	443.895	24.335
Municipal_Well-01	9/30/2005	18:30	443.895	24.335
Municipal_Well-01	9/30/2005	18:45	443.897	24.333
Municipal_Well-01	9/30/2005	19:00	443.897	24.333
Municipal_Well-01	9/30/2005	19:15	443.897	24.333
Municipal_Well-01	9/30/2005	19:30	443.895	24.335
Municipal_Well-01	9/30/2005	19:45	443.58	24.65
Municipal_Well-01	9/30/2005	20:00	443.83	24.4
Municipal_Well-01	9/30/2005	20:15	443.845	24.385
Municipal_Well-01	9/30/2005	20:30	443.853	24.377
Municipal_Well-01	9/30/2005	20:45	443.855	24.375
Municipal_Well-01	9/30/2005	21:00	443.855	24.375
Municipal_Well-01	9/30/2005	21:15	443.855	24.375
Municipal_Well-01	9/30/2005	21:30	443.859	24.371
Municipal_Well-01	9/30/2005	21:45	443.86	24.37
Municipal_Well-01	9/30/2005	22:00	443.86	24.37
Municipal_Well-01	9/30/2005	22:15	443.866	24.364
Municipal_Well-01	9/30/2005	22:30	443.868	24.362
Municipal_Well-01	9/30/2005	22:45	443.87	24.36
Municipal_Well-01	9/30/2005	23:00	443.872	24.358
Municipal_Well-01	9/30/2005	23:15	443.876	24.354
Municipal_Well-01	9/30/2005	23:30	443.88	24.35
Municipal_Well-01	9/30/2005	23:45	443.88	24.35
Municipal_Well-01	10/1/2005	00:00	443.523	24.707
Municipal_Well-01	10/1/2005	00:15	443.83	24.4
Municipal_Well-01	10/1/2005	00:30	443.847	24.383
Municipal_Well-01	10/1/2005	00:45	443.859	24.371
Municipal_Well-01	10/1/2005	01:00	443.868	24.362
Municipal_Well-01	10/1/2005	01:15	443.876	24.354
Municipal_Well-01	10/1/2005	01:30	443.882	24.348
Municipal_Well-01	10/1/2005	01:45	443.883	24.347
Municipal_Well-01	10/1/2005	02:00	443.889	24.341
Municipal_Well-01	10/1/2005	02:15	443.889	24.341
Municipal_Well-01	10/1/2005	02:30	443.893	24.337
Municipal_Well-01	10/1/2005	02:45	443.897	24.333
Municipal_Well-01	10/1/2005	03:00	443.903	24.327
Municipal_Well-01	10/1/2005	03:15	443.906	24.324
Municipal_Well-01	10/1/2005	03:30	443.812	24.418
Municipal_Well-01	10/1/2005	03:45	443.868	24.362
Municipal_Well-01	10/1/2005	04:00	443.883	24.347
Municipal_Well-01	10/1/2005	04:15	443.891	24.339
Municipal_Well-01	10/1/2005	04:30	443.897	24.333

Well ID	Measurement Date	Measurement Time	Water Level Elev	Water Level Depth
Municipal_Well-01	10/1/2005	04:45	443.899	24.331
Municipal_Well-01	10/1/2005	05:00	443.901	24.329
Municipal_Well-01	10/1/2005	05:15	443.903	24.327
Municipal_Well-01	10/1/2005	05:30	443.905	24.325
Municipal_Well-01	10/1/2005	05:45	443.903	24.327
Municipal_Well-01	10/1/2005	06:00	443.901	24.329
Municipal_Well-01	10/1/2005	06:15	443.901	24.329
Municipal_Well-01	10/1/2005	06:30	443.897	24.333
Municipal_Well-01	10/1/2005	06:45	443.895	24.335
Municipal_Well-01	10/1/2005	07:00	443.893	24.337
Municipal_Well-01	10/1/2005	07:15	443.889	24.341
Municipal_Well-01	10/1/2005	07:30	443.885	24.345
Municipal_Well-01	10/1/2005	07:45	443.528	24.702
Municipal_Well-01	10/1/2005	08:00	443.83	24.4
Municipal_Well-01	10/1/2005	08:15	443.835	24.395
Municipal_Well-01	10/1/2005	08:30	443.837	24.393
Municipal_Well-01	10/1/2005	08:45	443.839	24.391
Municipal_Well-01	10/1/2005	09:00	443.839	24.391
Municipal_Well-01	10/1/2005	09:15	443.838	24.392
Municipal_Well-01	10/1/2005	09:30	443.837	24.393
Municipal_Well-01	10/1/2005	09:45	443.835	24.395
Municipal_Well-01	10/1/2005	10:00	443.839	24.391
Municipal_Well-01	10/1/2005	10:15	443.837	24.393
Municipal_Well-01	10/1/2005	10:30	443.841	24.389
Municipal_Well-01	10/1/2005	10:45	443.843	24.387
Municipal_Well-01	10/1/2005	11:00	443.845	24.385
Municipal_Well-01	10/1/2005	11:15	443.849	24.381
Municipal_Well-01	10/1/2005	11:30	443.853	24.377
Municipal_Well-01	10/1/2005	11:45	443.855	24.375
Municipal_Well-01	10/1/2005	12:00	443.86	24.37
Municipal_Well-01	10/1/2005	12:15	443.864	24.366
Municipal_Well-01	10/1/2005	12:30	443.519	24.711
Municipal_Well-01	10/1/2005	12:45	443.82	24.41
Municipal_Well-01	10/1/2005	13:00	443.837	24.393
Municipal_Well-01	10/1/2005	13:15	443.849	24.381
Municipal_Well-01	10/1/2005	13:30	443.859	24.371
Municipal_Well-01	10/1/2005	13:45	443.868	24.362
Municipal_Well-01	10/1/2005	14:00	443.876	24.354
Municipal_Well-01	10/1/2005	14:15	443.883	24.347
Municipal_Well-01	10/1/2005	14:30	443.893	24.337
Municipal_Well-01	10/1/2005	14:45	443.897	24.333
Municipal_Well-01	10/1/2005	15:00	443.905	24.325
Municipal_Well-01	10/1/2005	15:15	443.911	24.319
Municipal_Well-01	10/1/2005	15:30	443.914	24.316
Municipal_Well-01	10/1/2005	15:45	443.92	24.31
Municipal_Well-01	10/1/2005	16:00	443.926	24.304
Municipal_Well-01	10/1/2005	16:15	443.93	24.3
Municipal_Well-01	10/1/2005	16:30	443.93	24.3
Municipal_Well-01	10/1/2005	16:45	443.933	24.297
Municipal_Well-01	10/1/2005	17:00	443.849	24.381

Well ID	Measurement Date	Measurement Time	Water Level Elev	Water Level Depth
Municipal_Well-01	10/1/2005	17:15	443.885	24.345
Municipal_Well-01	10/1/2005	17:30	443.895	24.335
Municipal_Well-01	10/1/2005	17:45	443.899	24.331
Municipal_Well-01	10/1/2005	18:00	443.901	24.329
Municipal_Well-01	10/1/2005	18:15	443.903	24.327
Municipal_Well-01	10/1/2005	18:30	443.905	24.325
Municipal_Well-01	10/1/2005	18:45	443.905	24.325
Municipal_Well-01	10/1/2005	19:00	443.905	24.325
Municipal_Well-01	10/1/2005	19:15	443.903	24.327
Municipal_Well-01	10/1/2005	19:30	443.901	24.329
Municipal_Well-01	10/1/2005	19:45	443.899	24.331
Municipal_Well-01	10/1/2005	20:00	443.895	24.335
Municipal_Well-01	10/1/2005	20:15	443.891	24.339
Municipal_Well-01	10/1/2005	20:30	443.59	24.64
Municipal_Well-01	10/1/2005	20:45	443.83	24.4
Municipal_Well-01	10/1/2005	21:00	443.843	24.387
Municipal_Well-01	10/1/2005	21:15	443.849	24.381
Municipal_Well-01	10/1/2005	21:30	443.853	24.377
Municipal_Well-01	10/1/2005	21:45	443.855	24.375
Municipal_Well-01	10/1/2005	22:00	443.855	24.375
Municipal_Well-01	10/1/2005	22:15	443.857	24.373
Municipal_Well-01	10/1/2005	22:30	443.857	24.373
Municipal_Well-01	10/1/2005	22:45	443.859	24.371
Municipal_Well-01	10/1/2005	23:00	443.859	24.371
Municipal_Well-01	10/1/2005	23:15	443.86	24.37
Municipal_Well-01	10/1/2005	23:30	443.862	24.368
Municipal_Well-01	10/1/2005	23:45	443.866	24.364
Municipal_Well-01	10/2/2005	00:00	443.868	24.362
Municipal_Well-01	10/2/2005	00:15	443.874	24.356
Municipal_Well-01	10/2/2005	00:30	443.741	24.489
Municipal_Well-01	10/2/2005	00:45	443.83	24.4
Municipal_Well-01	10/2/2005	01:00	443.843	24.387
Municipal_Well-01	10/2/2005	01:15	443.851	24.379
Municipal_Well-01	10/2/2005	01:30	443.857	24.373
Municipal_Well-01	10/2/2005	01:45	443.862	24.368
Municipal_Well-01	10/2/2005	02:00	443.868	24.362
Municipal_Well-01	10/2/2005	02:15	443.874	24.356
Municipal_Well-01	10/2/2005	02:30	443.882	24.348
Municipal_Well-01	10/2/2005	02:45	443.889	24.341
Municipal_Well-01	10/2/2005	03:00	443.609	24.621
Municipal_Well-01	10/2/2005	03:15	443.83	24.4
Municipal_Well-01	10/2/2005	03:30	443.853	24.377
Municipal_Well-01	10/2/2005	03:45	443.866	24.364
Municipal_Well-01	10/2/2005	04:00	443.874	24.356
Municipal_Well-01	10/2/2005	04:15	443.882	24.348
Municipal_Well-01	10/2/2005	04:30	443.887	24.343
Municipal_Well-01	10/2/2005	04:45	443.893	24.337
Municipal_Well-01	10/2/2005	05:00	443.897	24.333
Municipal_Well-01	10/2/2005	05:15	443.897	24.333
Municipal_Well-01	10/2/2005	05:30	443.899	24.331

Well ID	Measurement Date	Measurement Time	Water Level Elev	Water Level Depth
Municipal_Well-01	10/2/2005	05:45	443.899	24.331
Municipal_Well-01	10/2/2005	06:00	443.899	24.331
Municipal_Well-01	10/2/2005	06:15	443.897	24.333
Municipal_Well-01	10/2/2005	06:30	443.724	24.506
Municipal_Well-01	10/2/2005	06:45	443.847	24.383
Municipal_Well-01	10/2/2005	07:00	443.857	24.373
Municipal_Well-01	10/2/2005	07:15	443.859	24.371
Municipal_Well-01	10/2/2005	07:30	443.859	24.371
Municipal_Well-01	10/2/2005	07:45	443.857	24.373
Municipal_Well-01	10/2/2005	08:00	443.857	24.373
Municipal_Well-01	10/2/2005	08:15	443.857	24.373
Municipal_Well-01	10/2/2005	08:30	443.857	24.373
Municipal_Well-01	10/2/2005	08:45	443.855	24.375
Municipal_Well-01	10/2/2005	09:00	443.853	24.377
Municipal_Well-01	10/2/2005	09:15	443.851	24.379
Municipal_Well-01	10/2/2005	09:30	443.849	24.381
Municipal_Well-01	10/2/2005	09:45	443.851	24.379
Municipal_Well-01	10/2/2005	10:00	443.513	24.717
Municipal_Well-01	10/2/2005	10:15	443.795	24.435
Municipal_Well-01	10/2/2005	10:30	443.807	24.423
Municipal_Well-01	10/2/2005	10:45	443.816	24.414
Municipal_Well-01	10/2/2005	11:00	443.824	24.406
Municipal_Well-01	10/2/2005	11:15	443.828	24.402
Municipal_Well-01	10/2/2005	11:30	443.834	24.396
Municipal_Well-01	10/2/2005	11:45	443.839	24.391
Municipal_Well-01	10/2/2005	12:00	443.843	24.387
Municipal_Well-01	10/2/2005	12:15	443.847	24.383
Municipal_Well-01	10/2/2005	12:30	443.855	24.375
Municipal_Well-01	10/2/2005	12:45	443.859	24.371
Municipal_Well-01	10/2/2005	13:00	443.866	24.364
Municipal_Well-01	10/2/2005	13:15	443.87	24.36
Municipal_Well-01	10/2/2005	13:30	443.799	24.431
Municipal_Well-01	10/2/2005	13:45	443.839	24.391
Municipal_Well-01	10/2/2005	14:00	443.851	24.379
Municipal_Well-01	10/2/2005	14:15	443.862	24.368
Municipal_Well-01	10/2/2005	14:30	443.87	24.36
Municipal_Well-01	10/2/2005	14:45	443.88	24.35
Municipal_Well-01	10/2/2005	15:00	443.885	24.345
Municipal_Well-01	10/2/2005	15:15	443.893	24.337
Municipal_Well-01	10/2/2005	15:30	443.899	24.331
Municipal_Well-01	10/2/2005	15:45	443.901	24.329
Municipal_Well-01	10/2/2005	16:00	443.906	24.324
Municipal_Well-01	10/2/2005	16:15	443.91	24.32
Municipal_Well-01	10/2/2005	16:30	443.667	24.563
Municipal_Well-01	10/2/2005	16:45	443.843	24.387
Municipal_Well-01	10/2/2005	17:00	443.868	24.362
Municipal_Well-01	10/2/2005	17:15	443.882	24.348
Municipal_Well-01	10/2/2005	17:30	443.885	24.345
Municipal_Well-01	10/2/2005	17:45	443.889	24.341
Municipal_Well-01	10/2/2005	18:00	443.893	24.337

Well ID	Measurement Date	Measurement Time	Water Level Elev	Water Level Depth
Municipal_Well-01	10/2/2005	18:15	443.895	24.335
Municipal_Well-01	10/2/2005	18:30	443.897	24.333
Municipal_Well-01	10/2/2005	18:45	443.897	24.333
Municipal_Well-01	10/2/2005	19:00	443.897	24.333
Municipal_Well-01	10/2/2005	19:15	443.897	24.333
Municipal_Well-01	10/2/2005	19:30	443.893	24.337
Municipal_Well-01	10/2/2005	19:45	443.889	24.341
Municipal_Well-01	10/2/2005	20:00	443.657	24.573
Municipal_Well-01	10/2/2005	20:15	443.835	24.395
Municipal_Well-01	10/2/2005	20:30	443.841	24.389
Municipal_Well-01	10/2/2005	20:45	443.845	24.385
Municipal_Well-01	10/2/2005	21:00	443.847	24.383
Municipal_Well-01	10/2/2005	21:15	443.847	24.383
Municipal_Well-01	10/2/2005	21:30	443.849	24.381
Municipal_Well-01	10/2/2005	21:45	443.849	24.381
Municipal_Well-01	10/2/2005	22:00	443.849	24.381
Municipal_Well-01	10/2/2005	22:15	443.847	24.383
Municipal_Well-01	10/2/2005	22:30	443.847	24.383
Municipal_Well-01	10/2/2005	22:45	443.573	24.657
Municipal_Well-01	10/2/2005	23:00	443.772	24.458
Municipal_Well-01	10/2/2005	23:15	443.797	24.433
Municipal_Well-01	10/2/2005	23:30	443.809	24.421
Municipal_Well-01	10/2/2005	23:45	443.816	24.414
Municipal_Well-01	10/3/2005	00:00	443.826	24.404
Municipal_Well-01	10/3/2005	00:15	443.83	24.4
Municipal_Well-01	10/3/2005	00:30	443.835	24.395
Municipal_Well-01	10/3/2005	00:45	443.839	24.391
Municipal_Well-01	10/3/2005	01:00	443.761	24.469
Municipal_Well-01	10/3/2005	01:15	443.797	24.433
Municipal_Well-01	10/3/2005	01:30	443.812	24.418
Municipal_Well-01	10/3/2005	01:45	443.822	24.408
Municipal_Well-01	10/3/2005	02:00	443.832	24.398
Municipal_Well-01	10/3/2005	02:15	443.839	24.391
Municipal_Well-01	10/3/2005	02:30	443.847	24.383
Municipal_Well-01	10/3/2005	02:45	443.496	24.734
Municipal_Well-01	10/3/2005	03:00	443.807	24.423
Municipal_Well-01	10/3/2005	03:15	443.828	24.402
Municipal_Well-01	10/3/2005	03:30	443.841	24.389
Municipal_Well-01	10/3/2005	03:45	443.851	24.379
Municipal_Well-01	10/3/2005	04:00	443.855	24.375
Municipal_Well-01	10/3/2005	04:15	443.866	24.364
Municipal_Well-01	10/3/2005	04:30	443.511	24.719
Municipal_Well-01	10/3/2005	04:45	443.816	24.414
Municipal_Well-01	10/3/2005	05:00	443.832	24.398
Municipal_Well-01	10/3/2005	05:15	443.841	24.389
Municipal_Well-01	10/3/2005	05:30	443.849	24.381
Municipal_Well-01	10/3/2005	05:45	443.857	24.373
Municipal_Well-01	10/3/2005	06:00	443.86	24.37
Municipal_Well-01	10/3/2005	06:15	443.546	24.684
Municipal_Well-01	10/3/2005	06:30	443.64	24.59

Well ID	Measurement Date	Measurement Time	Water Level Elev	Water Level Depth
Municipal_Well-01	10/3/2005	06:45	443.786	24.444
Municipal_Well-01	10/3/2005	07:00	443.801	24.429
Municipal_Well-01	10/3/2005	07:15	443.446	24.784
Municipal_Well-01	10/3/2005	07:30	443.759	24.471
Municipal_Well-01	10/3/2005	07:45	443.768	24.462
Municipal_Well-01	10/3/2005	08:00	443.452	24.778
Municipal_Well-01	10/3/2005	08:15	443.728	24.502
Municipal_Well-01	10/3/2005	08:30	443.749	24.481
Municipal_Well-01	10/3/2005	08:45	443.759	24.471
Municipal_Well-01	10/3/2005	09:00	443.766	24.464
Municipal_Well-01	10/3/2005	09:15	443.77	24.46
Municipal_Well-01	10/3/2005	09:30	443.655	24.575
Municipal_Well-01	10/3/2005	09:45	443.726	24.504
Municipal_Well-01	10/3/2005	10:00	443.741	24.489
Municipal_Well-01	10/3/2005	10:15	443.479	24.751
Municipal_Well-01	10/3/2005	10:30	443.674	24.556
Municipal_Well-01	10/3/2005	10:45	443.707	24.523
Municipal_Well-01	10/3/2005	11:00	443.726	24.504
Municipal_Well-01	10/3/2005	11:15	443.734	24.496
Municipal_Well-01	10/3/2005	11:30	443.377	24.853
Municipal_Well-01	10/3/2005	11:45	443.697	24.533
Municipal_Well-01	10/3/2005	12:00	443.718	24.512
Municipal_Well-01	10/3/2005	12:15	443.734	24.496
Municipal_Well-01	10/3/2005	12:30	443.402	24.828
Municipal_Well-01	10/3/2005	12:45	443.699	24.531
Municipal_Well-01	10/3/2005	13:00	443.722	24.508
Municipal_Well-01	10/3/2005	13:15	443.741	24.489
Municipal_Well-01	10/3/2005	13:30	443.755	24.475
Municipal_Well-01	10/3/2005	13:45	443.402	24.828
Municipal_Well-01	10/3/2005	14:00	443.726	24.504
Municipal_Well-01	10/3/2005	14:15	443.404	24.826
Municipal_Well-01	10/3/2005	14:30	443.711	24.519
Municipal_Well-01	10/3/2005	14:45	443.738	24.492
Municipal_Well-01	10/3/2005	15:00	443.755	24.475
Municipal_Well-01	10/3/2005	15:15	443.475	24.755
Municipal_Well-01	10/3/2005	15:30	443.728	24.502
Municipal_Well-01	10/3/2005	15:45	443.751	24.479
Municipal_Well-01	10/3/2005	16:00	443.768	24.462
Municipal_Well-01	10/3/2005	16:15	443.778	24.452
Municipal_Well-01	10/3/2005	16:30	443.791	24.439
Municipal_Well-01	10/3/2005	16:45	443.454	24.776
Municipal_Well-01	10/3/2005	17:00	443.746	24.484
Municipal_Well-01	10/3/2005	17:15	443.767	24.463
Municipal_Well-01	10/3/2005	17:30	443.778	24.452
Municipal_Well-01	10/3/2005	17:45	443.788	24.442
Municipal_Well-01	10/3/2005	18:00	443.797	24.433
Municipal_Well-01	10/3/2005	18:15	443.452	24.778
Municipal_Well-01	10/3/2005	18:30	443.741	24.489
Municipal_Well-01	10/3/2005	18:45	443.761	24.469
Municipal_Well-01	10/3/2005	19:00	443.77	24.46

Well ID	Measurement Date	Measurement Time	Water Level Elev	Water Level Depth
Municipal_Well-01	10/3/2005	19:15	443.776	24.454
Municipal_Well-01	10/3/2005	19:30	443.426	24.804
Municipal_Well-01	10/3/2005	19:45	443.718	24.512
Municipal_Well-01	10/3/2005	20:00	443.734	24.496
Municipal_Well-01	10/3/2005	20:15	443.741	24.489
Municipal_Well-01	10/3/2005	20:30	443.747	24.483
Municipal_Well-01	10/3/2005	20:45	443.747	24.483
Municipal_Well-01	10/3/2005	21:00	443.755	24.475
Municipal_Well-01	10/3/2005	21:15	443.444	24.786
Municipal_Well-01	10/3/2005	21:30	443.684	24.546
Municipal_Well-01	10/3/2005	21:45	443.707	24.523
Municipal_Well-01	10/3/2005	22:00	443.718	24.512
Municipal_Well-01	10/3/2005	22:15	443.728	24.502
Municipal_Well-01	10/3/2005	22:30	443.732	24.498
Municipal_Well-01	10/3/2005	22:45	443.736	24.494
Municipal_Well-01	10/3/2005	23:00	443.74	24.49
Municipal_Well-01	10/3/2005	23:15	443.745	24.485
Municipal_Well-01	10/3/2005	23:30	443.402	24.828
Municipal_Well-01	10/3/2005	23:45	443.697	24.533
Municipal_Well-01	10/4/2005	00:00	443.715	24.515
Municipal_Well-01	10/4/2005	00:15	443.728	24.502
Municipal_Well-01	10/4/2005	00:30	443.736	24.494
Municipal_Well-01	10/4/2005	00:45	443.743	24.487
Municipal_Well-01	10/4/2005	01:00	443.753	24.477
Municipal_Well-01	10/4/2005	01:15	443.759	24.471
Municipal_Well-01	10/4/2005	01:30	443.404	24.826
Municipal_Well-01	10/4/2005	01:45	443.72	24.51
Municipal_Well-01	10/4/2005	02:00	443.738	24.492
Municipal_Well-01	10/4/2005	02:15	443.751	24.479
Municipal_Well-01	10/4/2005	02:30	443.763	24.467
Municipal_Well-01	10/4/2005	02:45	443.774	24.456
Municipal_Well-01	10/4/2005	03:00	443.408	24.822
Municipal_Well-01	10/4/2005	03:15	443.73	24.5
Municipal_Well-01	10/4/2005	03:30	443.749	24.481
Municipal_Well-01	10/4/2005	03:45	443.764	24.466
Municipal_Well-01	10/4/2005	04:00	443.776	24.454
Municipal_Well-01	10/4/2005	04:15	443.784	24.446
Municipal_Well-01	10/4/2005	04:30	443.475	24.755
Municipal_Well-01	10/4/2005	04:45	443.74	24.49
Municipal_Well-01	10/4/2005	05:00	443.761	24.469
Municipal_Well-01	10/4/2005	05:15	443.776	24.454
Municipal_Well-01	10/4/2005	05:30	443.786	24.444
Municipal_Well-01	10/4/2005	05:45	443.794	24.436
Municipal_Well-01	10/4/2005	06:00	443.801	24.429
Municipal_Well-01	10/4/2005	06:15	443.479	24.751
Municipal_Well-01	10/4/2005	06:30	443.722	24.508
Municipal_Well-01	10/4/2005	06:45	443.755	24.475
Municipal_Well-01	10/4/2005	07:00	443.764	24.466
Municipal_Well-01	10/4/2005	07:15	443.421	24.809
Municipal_Well-01	10/4/2005	07:30	443.672	24.558

Well ID	Measurement Date	Measurement Time	Water Level Elev	Water Level Depth
Municipal_Well-01	10/4/2005	07:45	443.709	24.521
Municipal_Well-01	10/4/2005	08:00	443.72	24.51
Municipal_Well-01	10/4/2005	08:15	443.73	24.5
Municipal_Well-01	10/4/2005	08:30	443.465	24.765
Municipal_Well-01	10/4/2005	08:45	443.663	24.567
Municipal_Well-01	10/4/2005	09:00	443.692	24.538
Municipal_Well-01	10/4/2005	09:15	443.705	24.525
Municipal_Well-01	10/4/2005	09:30	443.713	24.517
Municipal_Well-01	10/4/2005	09:45	443.415	24.815
Municipal_Well-01	10/4/2005	10:00	443.632	24.598
Municipal_Well-01	10/4/2005	10:15	443.669	24.561
Municipal_Well-01	10/4/2005	10:30	443.684	24.546
Municipal_Well-01	10/4/2005	10:45	443.369	24.861
Municipal_Well-01	10/4/2005	11:00	443.642	24.588
Municipal_Well-01	10/4/2005	11:15	443.669	24.561
Municipal_Well-01	10/4/2005	11:30	443.68	24.55
Municipal_Well-01	10/4/2005	11:45	443.693	24.537
Municipal_Well-01	10/4/2005	12:00	443.621	24.609
Municipal_Well-01	10/4/2005	12:15	443.663	24.567
Municipal_Well-01	10/4/2005	12:30	443.68	24.55
Municipal_Well-01	10/4/2005	12:45	443.695	24.535
Municipal_Well-01	10/4/2005	13:00	443.358	24.872
Municipal_Well-01	10/4/2005	13:15	443.657	24.573
Municipal_Well-01	10/4/2005	13:30	443.684	24.546
Municipal_Well-01	10/4/2005	13:45	443.703	24.527
Municipal_Well-01	10/4/2005	14:00	443.367	24.863
Municipal_Well-01	10/4/2005	14:15	443.672	24.558
Municipal_Well-01	10/4/2005	14:30	443.697	24.533
Municipal_Well-01	10/4/2005	14:45	443.622	24.608
Municipal_Well-01	10/4/2005	15:00	443.678	24.552
Municipal_Well-01	10/4/2005	15:15	443.697	24.533
Municipal_Well-01	10/4/2005	15:30	443.715	24.515
Municipal_Well-01	10/4/2005	15:45	443.433	24.797
Municipal_Well-01	10/4/2005	16:00	443.68	24.55
Municipal_Well-01	10/4/2005	16:15	443.707	24.523
Municipal_Well-01	10/4/2005	16:30	443.722	24.508
Municipal_Well-01	10/4/2005	16:45	443.736	24.494
Municipal_Well-01	10/4/2005	17:00	443.743	24.487
Municipal_Well-01	10/4/2005	17:15	443.419	24.811
Municipal_Well-01	10/4/2005	17:30	443.693	24.537
Municipal_Well-01	10/4/2005	17:45	443.715	24.515
Municipal_Well-01	10/4/2005	18:00	443.728	24.502
Municipal_Well-01	10/4/2005	18:15	443.74	24.49
Municipal_Well-01	10/4/2005	18:30	443.747	24.483
Municipal_Well-01	10/4/2005	18:45	443.755	24.475
Municipal_Well-01	10/4/2005	19:00	443.665	24.565
Municipal_Well-01	10/4/2005	19:15	443.711	24.519
Municipal_Well-01	10/4/2005	19:30	443.722	24.508
Municipal_Well-01	10/4/2005	19:45	443.732	24.498
Municipal_Well-01	10/4/2005	20:00	443.736	24.494

Well ID	Measurement Date	Measurement Time	Water Level Elev	Water Level Depth
Municipal_Well-01	10/4/2005	20:15	443.74	24.49
Municipal_Well-01	10/4/2005	20:30	443.741	24.489
Municipal_Well-01	10/4/2005	20:45	443.39	24.84
Municipal_Well-01	10/4/2005	21:00	443.69	24.54
Municipal_Well-01	10/4/2005	21:15	443.703	24.527
Municipal_Well-01	10/4/2005	21:30	443.709	24.521
Municipal_Well-01	10/4/2005	21:45	443.715	24.515
Municipal_Well-01	10/4/2005	22:00	443.718	24.512
Municipal_Well-01	10/4/2005	22:15	443.72	24.51
Municipal_Well-01	10/4/2005	22:30	443.363	24.867
Municipal_Well-01	10/4/2005	22:45	443.67	24.56
Municipal_Well-01	10/4/2005	23:00	443.682	24.548
Municipal_Well-01	10/4/2005	23:15	443.692	24.538
Municipal_Well-01	10/4/2005	23:30	443.697	24.533
Municipal_Well-01	10/4/2005	23:45	443.703	24.527
Municipal_Well-01	10/5/2005	00:00	443.434	24.796
Municipal_Well-01	10/5/2005	00:15	443.64	24.59
Municipal_Well-01	10/5/2005	00:30	443.67	24.56
Municipal_Well-01	10/5/2005	00:45	443.688	24.542
Municipal_Well-01	10/5/2005	01:00	443.697	24.533
Municipal_Well-01	10/5/2005	01:15	443.44	24.79
Municipal_Well-01	10/5/2005	01:30	443.669	24.561
Municipal_Well-01	10/5/2005	01:45	443.688	24.542
Municipal_Well-01	10/5/2005	02:00	443.703	24.527
Municipal_Well-01	10/5/2005	02:15	443.519	24.711
Municipal_Well-01	10/5/2005	02:30	443.676	24.554
Municipal_Well-01	10/5/2005	02:45	443.699	24.531
Municipal_Well-01	10/5/2005	03:00	443.717	24.513
Municipal_Well-01	10/5/2005	03:15	443.663	24.567
Municipal_Well-01	10/5/2005	03:30	443.699	24.531
Municipal_Well-01	10/5/2005	03:45	443.717	24.513
Municipal_Well-01	10/5/2005	04:00	443.73	24.5
Municipal_Well-01	10/5/2005	04:15	443.678	24.552
Municipal_Well-01	10/5/2005	04:30	443.711	24.519
Municipal_Well-01	10/5/2005	04:45	443.477	24.753
Municipal_Well-01	10/5/2005	05:00	443.688	24.542
Municipal_Well-01	10/5/2005	05:15	443.711	24.519
Municipal_Well-01	10/5/2005	05:30	443.722	24.508
Municipal_Well-01	10/5/2005	05:45	443.736	24.494
Municipal_Well-01	10/5/2005	06:00	443.39	24.84
Municipal_Well-01	10/5/2005	06:15	443.705	24.525
Municipal_Well-01	10/5/2005	06:30	443.72	24.51
Municipal_Well-01	10/5/2005	06:45	443.611	24.619
Municipal_Well-01	10/5/2005	07:00	443.686	24.544
Municipal_Well-01	10/5/2005	07:15	443.699	24.531
Municipal_Well-01	10/5/2005	07:30	443.711	24.519
Municipal_Well-01	10/5/2005	07:45	443.717	24.513
Municipal_Well-01	10/5/2005	08:00	443.649	24.581
Municipal_Well-01	10/5/2005	08:15	443.688	24.542
Municipal_Well-01	10/5/2005	08:30	443.699	24.531

Well ID	Measurement Date	Measurement Time	Water Level Elev	Water Level Depth
Municipal_Well-01	10/5/2005	08:45	443.707	24.523
Municipal_Well-01	10/5/2005	09:00	443.713	24.517
Municipal_Well-01	10/5/2005	09:15	443.617	24.613
Municipal_Well-01	10/5/2005	09:30	443.682	24.548
Municipal_Well-01	10/5/2005	09:45	443.693	24.537
Municipal_Well-01	10/5/2005	10:00	443.701	24.529
Municipal_Well-01	10/5/2005	10:15	443.651	24.579
Municipal_Well-01	10/5/2005	10:30	443.68	24.55
Municipal_Well-01	10/5/2005	10:45	443.684	24.546
Municipal_Well-01	10/5/2005	11:00	443.396	24.834
Municipal_Well-01	10/5/2005	11:15	443.657	24.573
Municipal_Well-01	10/5/2005	11:30	443.674	24.556
Municipal_Well-01	10/5/2005	11:45	443.688	24.542
Municipal_Well-01	10/5/2005	12:00	443.626	24.604
Municipal_Well-01	10/5/2005	12:15	443.663	24.567
Municipal_Well-01	10/5/2005	12:30	443.676	24.554
Municipal_Well-01	10/5/2005	12:45	443.69	24.54
Municipal_Well-01	10/5/2005	13:00	443.636	24.594
Municipal_Well-01	10/5/2005	13:15	443.67	24.56
Municipal_Well-01	10/5/2005	13:30	443.438	24.792
Municipal_Well-01	10/5/2005	13:45	443.548	24.682
Municipal_Well-01	10/5/2005	14:00	443.646	24.584
Municipal_Well-01	10/5/2005	14:15	443.287	24.943
Municipal_Well-01	10/5/2005	14:30	443.615	24.615
Municipal_Well-01	10/5/2005	14:45	443.642	24.588
Municipal_Well-01	10/5/2005	15:00	443.663	24.567
Municipal_Well-01	10/5/2005	15:15	443.329	24.901
Municipal_Well-01	10/5/2005	15:30	443.644	24.586
Municipal_Well-01	10/5/2005	15:45	443.669	24.561
Municipal_Well-01	10/5/2005	16:00	443.688	24.542
Municipal_Well-01	10/5/2005	16:15	443.575	24.655
Municipal_Well-01	10/5/2005	16:30	443.665	24.565
Municipal_Well-01	10/5/2005	16:45	443.692	24.538
Municipal_Well-01	10/5/2005	17:00	443.703	24.527
Municipal_Well-01	10/5/2005	17:15	443.711	24.519
Municipal_Well-01	10/5/2005	17:30	443.665	24.565
Municipal_Well-01	10/5/2005	17:45	443.692	24.538
Municipal_Well-01	10/5/2005	18:00	443.701	24.529
Municipal_Well-01	10/5/2005	18:15	443.369	24.861
Municipal_Well-01	10/5/2005	18:30	443.67	24.56
Municipal_Well-01	10/5/2005	18:45	443.686	24.544
Municipal_Well-01	10/5/2005	19:00	443.701	24.529
Municipal_Well-01	10/5/2005	19:15	443.709	24.521
Municipal_Well-01	10/5/2005	19:30	443.715	24.515
Municipal_Well-01	10/5/2005	19:45	443.663	24.567
Municipal_Well-01	10/5/2005	20:00	443.682	24.548
Municipal_Well-01	10/5/2005	20:15	443.695	24.535
Municipal_Well-01	10/5/2005	20:30	443.699	24.531
Municipal_Well-01	10/5/2005	20:45	443.415	24.815
Municipal_Well-01	10/5/2005	21:00	443.659	24.571

Well ID	Measurement Date	Measurement Time	Water Level Elev	Water Level Depth
Municipal_Well-01	10/5/2005	21:15	443.672	24.558
Municipal_Well-01	10/5/2005	21:30	443.678	24.552
Municipal_Well-01	10/5/2005	21:45	443.684	24.546
Municipal_Well-01	10/5/2005	22:00	443.444	24.786
Municipal_Well-01	10/5/2005	22:15	443.644	24.586
Municipal_Well-01	10/5/2005	22:30	443.663	24.567
Municipal_Well-01	10/5/2005	22:45	443.672	24.558
Municipal_Well-01	10/5/2005	23:00	443.678	24.552
Municipal_Well-01	10/5/2005	23:15	443.59	24.64
Municipal_Well-01	10/5/2005	23:30	443.638	24.592
Municipal_Well-01	10/5/2005	23:45	443.655	24.575
Municipal_Well-01	10/6/2005	00:00	443.669	24.561
Municipal_Well-01	10/6/2005	00:15	443.676	24.554
Municipal_Well-01	10/6/2005	00:30	443.68	24.55
Municipal_Well-01	10/6/2005	00:45	443.688	24.542
Municipal_Well-01	10/6/2005	01:00	443.693	24.537
Municipal_Well-01	10/6/2005	01:15	443.4	24.83
Municipal_Well-01	10/6/2005	01:30	443.64	24.59
Municipal_Well-01	10/6/2005	01:45	443.663	24.567
Municipal_Well-01	10/6/2005	02:00	443.674	24.556
Municipal_Well-01	10/6/2005	02:15	443.682	24.548
Municipal_Well-01	10/6/2005	02:30	443.693	24.537
Municipal_Well-01	10/6/2005	02:45	443.365	24.865
Municipal_Well-01	10/6/2005	03:00	443.644	24.586
Municipal_Well-01	10/6/2005	03:15	443.669	24.561
Municipal_Well-01	10/6/2005	03:30	443.684	24.546
Municipal_Well-01	10/6/2005	03:45	443.695	24.535
Municipal_Well-01	10/6/2005	04:00	443.705	24.525
Municipal_Well-01	10/6/2005	04:15	443.715	24.515
Municipal_Well-01	10/6/2005	04:30	443.724	24.506
Municipal_Well-01	10/6/2005	04:45	443.651	24.579
Municipal_Well-01	10/6/2005	05:00	443.693	24.537
Municipal_Well-01	10/6/2005	05:15	443.711	24.519
Municipal_Well-01	10/6/2005	05:30	443.72	24.51
Municipal_Well-01	10/6/2005	05:45	443.732	24.498
Municipal_Well-01	10/6/2005	06:00	443.74	24.49
Municipal_Well-01	10/6/2005	06:15	443.745	24.485
Municipal_Well-01	10/6/2005	06:30	443.421	24.809
Municipal_Well-01	10/6/2005	06:45	443.692	24.538
Municipal_Well-01	10/6/2005	07:00	443.362	24.868
Municipal_Well-01	10/6/2005	07:15	443.665	24.565
Municipal_Well-01	10/6/2005	07:30	443.684	24.546
Municipal_Well-01	10/6/2005	07:45	443.413	24.817
Municipal_Well-01	10/6/2005	08:00	443.599	24.631
Municipal_Well-01	10/6/2005	08:15	443.653	24.577
Municipal_Well-01	10/6/2005	08:30	443.669	24.561
Municipal_Well-01	10/6/2005	08:45	443.682	24.548
Municipal_Well-01	10/6/2005	09:00	443.69	24.54
Municipal_Well-01	10/6/2005	09:15	443.354	24.876
Municipal_Well-01	10/6/2005	09:30	443.636	24.594

Well ID	Measurement Date	Measurement Time	Water Level Elev	Water Level Depth
Municipal_Well-01	10/6/2005	09:45	443.655	24.575
Municipal_Well-01	10/6/2005	10:00	443.667	24.563
Municipal_Well-01	10/6/2005	10:15	443.678	24.552
Municipal_Well-01	10/6/2005	10:30	443.363	24.867
Municipal_Well-01	10/6/2005	10:45	443.624	24.606
Municipal_Well-01	10/6/2005	11:00	443.646	24.584
Municipal_Well-01	10/6/2005	11:15	443.659	24.571
Municipal_Well-01	10/6/2005	11:30	443.582	24.648
Municipal_Well-01	10/6/2005	11:45	443.634	24.596
Municipal_Well-01	10/6/2005	12:00	443.649	24.581
Municipal_Well-01	10/6/2005	12:15	443.661	24.569
Municipal_Well-01	10/6/2005	12:30	443.672	24.558
Municipal_Well-01	10/6/2005	12:45	443.377	24.853
Municipal_Well-01	10/6/2005	13:00	443.617	24.613
Municipal_Well-01	10/6/2005	13:15	443.651	24.579
Municipal_Well-01	10/6/2005	13:30	443.667	24.563
Municipal_Well-01	10/6/2005	13:45	443.68	24.55
Municipal_Well-01	10/6/2005	14:00	443.692	24.538
Municipal_Well-01	10/6/2005	14:15	443.315	24.915
Municipal_Well-01	10/6/2005	14:30	443.632	24.598
Municipal_Well-01	10/6/2005	14:45	443.655	24.575
Municipal_Well-01	10/6/2005	15:00	443.39	24.84
Municipal_Well-01	10/6/2005	15:15	443.636	24.594
Municipal_Well-01	10/6/2005	15:30	443.665	24.565
Municipal_Well-01	10/6/2005	15:45	443.676	24.554
Municipal_Well-01	10/6/2005	16:00	443.419	24.811
Municipal_Well-01	10/6/2005	16:15	443.63	24.6
Municipal_Well-01	10/6/2005	16:30	443.665	24.565
Municipal_Well-01	10/6/2005	16:45	443.678	24.552
Municipal_Well-01	10/6/2005	17:00	443.693	24.537
Municipal_Well-01	10/6/2005	17:15	443.701	24.529
Municipal_Well-01	10/6/2005	17:30	443.352	24.878
Municipal_Well-01	10/6/2005	17:45	443.665	24.565
Municipal_Well-01	10/6/2005	18:00	443.684	24.546
Municipal_Well-01	10/6/2005	18:15	443.697	24.533
Municipal_Well-01	10/6/2005	18:30	443.707	24.523
Municipal_Well-01	10/6/2005	18:45	443.715	24.515
Municipal_Well-01	10/6/2005	19:00	443.72	24.51
Municipal_Well-01	10/6/2005	19:15	443.362	24.868
Municipal_Well-01	10/6/2005	19:30	443.68	24.55
Municipal_Well-01	10/6/2005	19:45	443.692	24.538
Municipal_Well-01	10/6/2005	20:00	443.699	24.531
Municipal_Well-01	10/6/2005	20:15	443.703	24.527
Municipal_Well-01	10/6/2005	20:30	443.709	24.521
Municipal_Well-01	10/6/2005	20:45	443.709	24.521
Municipal_Well-01	10/6/2005	21:00	443.713	24.517
Municipal_Well-01	10/6/2005	21:15	443.713	24.517
Municipal_Well-01	10/6/2005	21:30	443.715	24.515
Municipal_Well-01	10/6/2005	21:45	443.717	24.513
Municipal_Well-01	10/6/2005	22:00	443.717	24.513

Well ID	Measurement Date	Measurement Time	Water Level Elev	Water Level Depth
Municipal_Well-01	10/6/2005	22:15	443.717	24.513
Municipal_Well-01	10/6/2005	22:30	443.598	24.632
Municipal_Well-01	10/6/2005	22:45	443.667	24.563
Municipal_Well-01	10/6/2005	23:00	443.678	24.552
Municipal_Well-01	10/6/2005	23:15	443.684	24.546
Municipal_Well-01	10/6/2005	23:30	443.69	24.54
Municipal_Well-01	10/6/2005	23:45	443.692	24.538
Municipal_Well-01	10/7/2005	00:00	443.695	24.535
Municipal_Well-01	10/7/2005	00:15	443.697	24.533
Municipal_Well-01	10/7/2005	00:30	443.699	24.531
Municipal_Well-01	10/7/2005	00:45	443.703	24.527
Municipal_Well-01	10/7/2005	01:00	443.615	24.615
Municipal_Well-01	10/7/2005	01:15	443.659	24.571
Municipal_Well-01	10/7/2005	01:30	443.67	24.56
Municipal_Well-01	10/7/2005	01:45	443.682	24.548
Municipal_Well-01	10/7/2005	02:00	443.69	24.54
Municipal_Well-01	10/7/2005	02:15	443.697	24.533
Municipal_Well-01	10/7/2005	02:30	443.425	24.805
Municipal_Well-01	10/7/2005	02:45	443.647	24.583
Municipal_Well-01	10/7/2005	03:00	443.674	24.556
Municipal_Well-01	10/7/2005	03:15	443.688	24.542
Municipal_Well-01	10/7/2005	03:30	443.699	24.531
Municipal_Well-01	10/7/2005	03:45	443.709	24.521
Municipal_Well-01	10/7/2005	04:00	443.381	24.849
Municipal_Well-01	10/7/2005	04:15	443.663	24.567
Municipal_Well-01	10/7/2005	04:30	443.686	24.544
Municipal_Well-01	10/7/2005	04:45	443.701	24.529
Municipal_Well-01	10/7/2005	05:00	443.713	24.517
Municipal_Well-01	10/7/2005	05:15	443.722	24.508
Municipal_Well-01	10/7/2005	05:30	443.732	24.498
Municipal_Well-01	10/7/2005	05:45	443.663	24.567
Municipal_Well-01	10/7/2005	06:00	443.699	24.531
Municipal_Well-01	10/7/2005	06:15	443.713	24.517
Municipal_Well-01	10/7/2005	06:30	443.724	24.506
Municipal_Well-01	10/7/2005	06:45	443.734	24.496
Municipal_Well-01	10/7/2005	07:00	443.741	24.489
Municipal_Well-01	10/7/2005	07:15	443.749	24.481
Municipal_Well-01	10/7/2005	07:30	443.429	24.801
Municipal_Well-01	10/7/2005	07:45	443.701	24.529
Municipal_Well-01	10/7/2005	08:00	443.72	24.51
Municipal_Well-01	10/7/2005	08:15	443.73	24.5
Municipal_Well-01	10/7/2005	08:30	443.738	24.492
Municipal_Well-01	10/7/2005	08:45	443.743	24.487
Municipal_Well-01	10/7/2005	09:00	443.747	24.483
Municipal_Well-01	10/7/2005	09:15	443.751	24.479
Municipal_Well-01	10/7/2005	09:30	443.757	24.473
Municipal_Well-01	10/7/2005	09:45	443.617	24.613
Municipal_Well-01	10/7/2005	10:00	443.701	24.529
Municipal_Well-01	10/7/2005	10:15	443.724	24.506
Municipal_Well-01	10/7/2005	10:30	443.734	24.496

Well ID	Measurement Date	Measurement Time	Water Level Elev	Water Level Depth
Municipal_Well-01	10/7/2005	10:45	443.747	24.483
Municipal_Well-01	10/7/2005	11:00	443.751	24.479
Municipal_Well-01	10/7/2005	11:15	443.757	24.473
Municipal_Well-01	10/7/2005	11:30	443.761	24.469
Municipal_Well-01	10/7/2005	11:45	443.672	24.558
Municipal_Well-01	10/7/2005	12:00	443.724	24.506
Municipal_Well-01	10/7/2005	12:15	443.738	24.492
Municipal_Well-01	10/7/2005	12:30	443.749	24.481
Municipal_Well-01	10/7/2005	12:45	443.766	24.464
Municipal_Well-01	10/7/2005	13:00	443.772	24.458
Municipal_Well-01	10/7/2005	13:15	443.782	24.448
Municipal_Well-01	10/7/2005	13:30	443.795	24.435
Municipal_Well-01	10/7/2005	13:45	443.807	24.423
Municipal_Well-01	10/7/2005	14:00	443.809	24.421
Municipal_Well-01	10/7/2005	14:15	443.519	24.711
Municipal_Well-01	10/7/2005	14:30	443.759	24.471
Municipal_Well-01	10/7/2005	14:45	443.782	24.448
Municipal_Well-01	10/7/2005	15:00	443.793	24.437
Municipal_Well-01	10/7/2005	15:15	443.801	24.429
Municipal_Well-01	10/7/2005	15:30	443.812	24.418
Municipal_Well-01	10/7/2005	15:45	443.816	24.414
Municipal_Well-01	10/7/2005	16:00	443.818	24.412
Municipal_Well-01	10/7/2005	16:15	443.826	24.404
Municipal_Well-01	10/7/2005	16:30	443.832	24.398
Municipal_Well-01	10/7/2005	16:45	443.839	24.391
Municipal_Well-01	10/7/2005	17:00	443.843	24.387
Municipal_Well-01	10/7/2005	17:15	443.479	24.751
Municipal_Well-01	10/7/2005	17:30	443.797	24.433
Municipal_Well-01	10/7/2005	17:45	443.814	24.416
Municipal_Well-01	10/7/2005	18:00	443.824	24.406
Municipal_Well-01	10/7/2005	18:15	443.832	24.398
Municipal_Well-01	10/7/2005	18:30	443.837	24.393
Municipal_Well-01	10/7/2005	18:45	443.841	24.389
Municipal_Well-01	10/7/2005	19:00	443.847	24.383
Municipal_Well-01	10/7/2005	19:15	443.475	24.755
Municipal_Well-01	10/7/2005	19:30	443.793	24.437
Municipal_Well-01	10/7/2005	19:45	443.809	24.421
Municipal_Well-01	10/7/2005	20:00	443.82	24.41
Municipal_Well-01	10/7/2005	20:15	443.826	24.404
Municipal_Well-01	10/7/2005	20:30	443.834	24.396
Municipal_Well-01	10/7/2005	20:45	443.841	24.389
Municipal_Well-01	10/7/2005	21:00	443.494	24.736
Municipal_Well-01	10/7/2005	21:15	443.786	24.444
Municipal_Well-01	10/7/2005	21:30	443.801	24.429
Municipal_Well-01	10/7/2005	21:45	443.809	24.421
Municipal_Well-01	10/7/2005	22:00	443.818	24.412
Municipal_Well-01	10/7/2005	22:15	443.826	24.404
Municipal_Well-01	10/7/2005	22:30	443.826	24.404
Municipal_Well-01	10/7/2005	22:45	443.832	24.398
Municipal_Well-01	10/7/2005	23:00	443.845	24.385

Well ID	Measurement Date	Measurement Time	Water Level Elev	Water Level Depth
Municipal_Well-01	10/7/2005	23:15	443.851	24.379
Municipal_Well-01	10/7/2005	23:30	443.857	24.373
Municipal_Well-01	10/7/2005	23:45	443.866	24.364
Municipal_Well-01	10/8/2005	00:00	443.868	24.362
Municipal_Well-01	10/8/2005	00:15	443.878	24.352
Municipal_Well-01	10/8/2005	00:30	443.887	24.343
Municipal_Well-01	10/8/2005	00:45	443.885	24.345
Municipal_Well-01	10/8/2005	01:00	443.901	24.329
Municipal_Well-01	10/8/2005	01:15	443.891	24.339
Municipal_Well-01	10/8/2005	01:30	443.92	24.31
Municipal_Well-01	10/8/2005	01:45	443.941	24.289
Municipal_Well-01	10/8/2005	02:00	443.883	24.347
Municipal_Well-01	10/8/2005	02:15	443.926	24.304
Municipal_Well-01	10/8/2005	02:30	443.951	24.279
Municipal_Well-01	10/8/2005	02:45	443.977	24.253
Municipal_Well-01	10/8/2005	03:00	444.002	24.228
Municipal_Well-01	10/8/2005	03:15	444.02	24.21
Municipal_Well-01	10/8/2005	03:30	444.047	24.183
Municipal_Well-01	10/8/2005	03:45	444.072	24.158
Municipal_Well-01	10/8/2005	04:00	444.091	24.139
Municipal_Well-01	10/8/2005	04:15	444.102	24.128
Municipal_Well-01	10/8/2005	04:30	444.116	24.114
Municipal_Well-01	10/8/2005	04:45	444.127	24.103
Municipal_Well-01	10/8/2005	05:00	444.143	24.087
Municipal_Well-01	10/8/2005	05:15	444.158	24.072
Municipal_Well-01	10/8/2005	05:30	444.169	24.061
Municipal_Well-01	10/8/2005	05:45	444.179	24.051
Municipal_Well-01	10/8/2005	06:00	444.187	24.043
Municipal_Well-01	10/8/2005	06:15	444.215	24.015
Municipal_Well-01	10/8/2005	06:30	444.039	24.191
Municipal_Well-01	10/8/2005	06:45	444.219	24.011
Municipal_Well-01	10/8/2005	07:00	444.261	23.969
Municipal_Well-01	10/8/2005	07:15	444.298	23.932
Municipal_Well-01	10/8/2005	07:30	444.336	23.894
Municipal_Well-01	10/8/2005	07:45	444.386	23.844
Municipal_Well-01	10/8/2005	08:00	444.438	23.792
Municipal_Well-01	10/8/2005	08:15	444.478	23.752
Municipal_Well-01	10/8/2005	08:30	444.517	23.713
Municipal_Well-01	10/8/2005	08:45	444.542	23.688
Municipal_Well-01	10/8/2005	09:00	444.561	23.669
Municipal_Well-01	10/8/2005	09:15	444.584	23.646
Municipal_Well-01	10/8/2005	09:30	444.632	23.598
Municipal_Well-01	10/8/2005	09:45	444.684	23.546
Municipal_Well-01	10/8/2005	10:00	444.728	23.502
Municipal_Well-01	10/8/2005	10:15	444.764	23.466
Municipal_Well-01	10/8/2005	10:30	444.808	23.422
Municipal_Well-01	10/8/2005	10:45	444.856	23.374
Municipal_Well-01	10/8/2005	11:00	444.895	23.335
Municipal_Well-01	10/8/2005	11:15	444.912	23.318
Municipal_Well-01	10/8/2005	11:30	444.923	23.307

Well ID	Measurement Date	Measurement Time	Water Level Elev	Water Level Depth
Municipal_Well-01	10/8/2005	11:45	444.941	23.289
Municipal_Well-01	10/8/2005	12:00	444.966	23.264
Municipal_Well-01	10/8/2005	12:15	444.994	23.236
Municipal_Well-01	10/8/2005	12:30	445.017	23.213
Municipal_Well-01	10/8/2005	12:45	445.054	23.176
Municipal_Well-01	10/8/2005	13:00	445.094	23.136
Municipal_Well-01	10/8/2005	13:15	445.119	23.111
Municipal_Well-01	10/8/2005	13:30	444.773	23.457
Municipal_Well-01	10/8/2005	13:45	445.106	23.124
Municipal_Well-01	10/8/2005	14:00	445.138	23.092
Municipal_Well-01	10/8/2005	14:15	445.186	23.044
Municipal_Well-01	10/8/2005	14:30	445.225	23.005
Municipal_Well-01	10/8/2005	14:45	445.252	22.978
Municipal_Well-01	10/8/2005	15:00	445.275	22.955
Municipal_Well-01	10/8/2005	15:15	445.324	22.906
Municipal_Well-01	10/8/2005	15:30	445.361	22.869
Municipal_Well-01	10/8/2005	15:45	445.395	22.835
Municipal_Well-01	10/8/2005	16:00	445.424	22.806
Municipal_Well-01	10/8/2005	16:15	445.436	22.794
Municipal_Well-01	10/8/2005	16:30	445.438	22.792
Municipal_Well-01	10/8/2005	16:45	445.432	22.798
Municipal_Well-01	10/8/2005	17:00	445.426	22.804
Municipal_Well-01	10/8/2005	17:15	445.417	22.813
Municipal_Well-01	10/8/2005	17:30	445.412	22.818
Municipal_Well-01	10/8/2005	17:45	445.409	22.821
Municipal_Well-01	10/8/2005	18:00	445.409	22.821
Municipal_Well-01	10/8/2005	18:15	445.407	22.823
Municipal_Well-01	10/8/2005	18:30	445.403	22.827
Municipal_Well-01	10/8/2005	18:45	445.405	22.825
Municipal_Well-01	10/8/2005	19:00	445.407	22.823
Municipal_Well-01	10/8/2005	19:15	445.407	22.823
Municipal_Well-01	10/8/2005	19:30	445.41	22.82
Municipal_Well-01	10/8/2005	19:45	445.409	22.821
Municipal_Well-01	10/8/2005	20:00	445.413	22.817
Municipal_Well-01	10/8/2005	20:15	445.418	22.812
Municipal_Well-01	10/8/2005	20:30	445.426	22.804
Municipal_Well-01	10/8/2005	20:45	445.432	22.798
Municipal_Well-01	10/8/2005	21:00	445.437	22.793
Municipal_Well-01	10/8/2005	21:15	445.445	22.785
Municipal_Well-01	10/8/2005	21:30	445.453	22.777
Municipal_Well-01	10/8/2005	21:45	445.457	22.773
Municipal_Well-01	10/8/2005	22:00	445.459	22.771
Municipal_Well-01	10/8/2005	22:15	445.464	22.766
Municipal_Well-01	10/8/2005	22:30	445.464	22.766
Municipal_Well-01	10/8/2005	22:45	445.462	22.768
Municipal_Well-01	10/8/2005	23:00	445.468	22.762
Municipal_Well-01	10/8/2005	23:15	445.476	22.754
Municipal_Well-01	10/8/2005	23:30	445.474	22.756
Municipal_Well-01	10/8/2005	23:45	445.466	22.764
Municipal_Well-01	10/9/2005	00:00	445.464	22.766

Well ID	Measurement Date	Measurement Time	Water Level Elev	Water Level Depth
Municipal_Well-01	10/9/2005	00:15	445.462	22.768
Municipal_Well-01	10/9/2005	00:30	445.455	22.775
Municipal_Well-01	10/9/2005	00:45	445.458	22.772
Municipal_Well-01	10/9/2005	01:00	445.458	22.772
Municipal_Well-01	10/9/2005	01:15	445.451	22.779
Municipal_Well-01	10/9/2005	01:30	445.451	22.779
Municipal_Well-01	10/9/2005	01:45	445.455	22.775
Municipal_Well-01	10/9/2005	02:00	445.457	22.773
Municipal_Well-01	10/9/2005	02:15	445.464	22.766
Municipal_Well-01	10/9/2005	02:30	445.138	23.092
Municipal_Well-01	10/9/2005	02:45	445.418	22.812
Municipal_Well-01	10/9/2005	03:00	445.428	22.802
Municipal_Well-01	10/9/2005	03:15	445.435	22.795
Municipal_Well-01	10/9/2005	03:30	445.447	22.783
Municipal_Well-01	10/9/2005	03:45	445.453	22.777
Municipal_Well-01	10/9/2005	04:00	445.457	22.773
Municipal_Well-01	10/9/2005	04:15	445.459	22.771
Municipal_Well-01	10/9/2005	04:30	445.468	22.762
Municipal_Well-01	10/9/2005	04:45	445.472	22.758
Municipal_Well-01	10/9/2005	05:00	445.478	22.752
Municipal_Well-01	10/9/2005	05:15	445.48	22.75
Municipal_Well-01	10/9/2005	05:30	445.485	22.745
Municipal_Well-01	10/9/2005	05:45	445.491	22.739
Municipal_Well-01	10/9/2005	06:00	445.499	22.731
Municipal_Well-01	10/9/2005	06:15	445.503	22.727
Municipal_Well-01	10/9/2005	06:30	445.504	22.726
Municipal_Well-01	10/9/2005	06:45	445.507	22.723
Municipal_Well-01	10/9/2005	07:00	445.509	22.721
Municipal_Well-01	10/9/2005	07:15	445.153	23.077
Municipal_Well-01	10/9/2005	07:30	445.464	22.766
Municipal_Well-01	10/9/2005	07:45	445.476	22.754
Municipal_Well-01	10/9/2005	08:00	445.486	22.744
Municipal_Well-01	10/9/2005	08:15	445.491	22.739
Municipal_Well-01	10/9/2005	08:30	445.495	22.735
Municipal_Well-01	10/9/2005	08:45	445.497	22.733
Municipal_Well-01	10/9/2005	09:00	445.506	22.724
Municipal_Well-01	10/9/2005	09:15	445.51	22.72
Municipal_Well-01	10/9/2005	09:30	445.518	22.712
Municipal_Well-01	10/9/2005	09:45	445.52	22.71
Municipal_Well-01	10/9/2005	10:00	445.524	22.706
Municipal_Well-01	10/9/2005	10:15	445.522	22.708
Municipal_Well-01	10/9/2005	10:30	445.526	22.704
Municipal_Well-01	10/9/2005	10:45	445.527	22.703
Municipal_Well-01	10/9/2005	11:00	445.532	22.698
Municipal_Well-01	10/9/2005	11:15	445.539	22.691
Municipal_Well-01	10/9/2005	11:30	445.539	22.691
Municipal_Well-01	10/9/2005	11:45	445.543	22.687
Municipal_Well-01	10/9/2005	12:00	445.547	22.683
Municipal_Well-01	10/9/2005	12:15	445.553	22.677
Municipal_Well-01	10/9/2005	12:30	445.557	22.673

Well ID	Measurement Date	Measurement Time	Water Level Elev	Water Level Depth
Municipal_Well-01	10/9/2005	12:45	445.56	22.67
Municipal_Well-01	10/9/2005	13:00	445.564	22.666
Municipal_Well-01	10/9/2005	13:15	445.57	22.66
Municipal_Well-01	10/9/2005	13:30	445.574	22.656
Municipal_Well-01	10/9/2005	13:45	445.222	23.008
Municipal_Well-01	10/9/2005	14:00	445.534	22.696
Municipal_Well-01	10/9/2005	14:15	445.547	22.683
Municipal_Well-01	10/9/2005	14:30	445.558	22.672
Municipal_Well-01	10/9/2005	14:45	445.564	22.666
Municipal_Well-01	10/9/2005	15:00	445.57	22.66
Municipal_Well-01	10/9/2005	15:15	445.574	22.656
Municipal_Well-01	10/9/2005	15:30	445.578	22.652
Municipal_Well-01	10/9/2005	15:45	445.581	22.649
Municipal_Well-01	10/9/2005	16:00	445.585	22.645
Municipal_Well-01	10/9/2005	16:15	445.591	22.639
Municipal_Well-01	10/9/2005	16:30	445.595	22.635
Municipal_Well-01	10/9/2005	16:45	445.597	22.633
Municipal_Well-01	10/9/2005	17:00	445.597	22.633
Municipal_Well-01	10/9/2005	17:15	445.597	22.633
Municipal_Well-01	10/9/2005	17:30	445.599	22.631
Municipal_Well-01	10/9/2005	17:45	445.6	22.63
Municipal_Well-01	10/9/2005	18:00	445.244	22.986
Municipal_Well-01	10/9/2005	18:15	445.545	22.685
Municipal_Well-01	10/9/2005	18:30	445.56	22.67
Municipal_Well-01	10/9/2005	18:45	445.568	22.662
Municipal_Well-01	10/9/2005	19:00	445.576	22.654
Municipal_Well-01	10/9/2005	19:15	445.58	22.65
Municipal_Well-01	10/9/2005	19:30	445.581	22.649
Municipal_Well-01	10/9/2005	19:45	445.585	22.645
Municipal_Well-01	10/9/2005	20:00	445.585	22.645
Municipal_Well-01	10/9/2005	20:15	445.587	22.643
Municipal_Well-01	10/9/2005	20:30	445.591	22.639
Municipal_Well-01	10/9/2005	20:45	445.597	22.633
Municipal_Well-01	10/9/2005	21:00	445.6	22.63
Municipal_Well-01	10/9/2005	21:15	445.6	22.63
Municipal_Well-01	10/9/2005	21:30	445.605	22.625
Municipal_Well-01	10/9/2005	21:45	445.605	22.625
Municipal_Well-01	10/9/2005	22:00	445.605	22.625
Municipal_Well-01	10/9/2005	22:15	445.606	22.624
Municipal_Well-01	10/9/2005	22:30	445.61	22.62
Municipal_Well-01	10/9/2005	22:45	445.466	22.764
Municipal_Well-01	10/9/2005	23:00	445.564	22.666
Municipal_Well-01	10/9/2005	23:15	445.572	22.658
Municipal_Well-01	10/9/2005	23:30	445.583	22.647
Municipal_Well-01	10/9/2005	23:45	445.585	22.645
Municipal_Well-01	10/10/2005	00:00	445.591	22.639
Municipal_Well-01	10/10/2005	00:15	445.593	22.637
Municipal_Well-01	10/10/2005	00:30	445.597	22.633
Municipal_Well-01	10/10/2005	00:45	445.6	22.63
Municipal_Well-01	10/10/2005	01:00	445.604	22.626

Well ID	Measurement Date	Measurement Time	Water Level Elev	Water Level Depth
Municipal_Well-01	10/10/2005	01:15	445.606	22.624
Municipal_Well-01	10/10/2005	01:30	445.608	22.622
Municipal_Well-01	10/10/2005	01:45	445.328	22.902
Municipal_Well-01	10/10/2005	02:00	445.539	22.691
Municipal_Well-01	10/10/2005	02:15	445.564	22.666
Municipal_Well-01	10/10/2005	02:30	445.574	22.656
Municipal_Well-01	10/10/2005	02:45	445.583	22.647
Municipal_Well-01	10/10/2005	03:00	445.591	22.639
Municipal_Well-01	10/10/2005	03:15	445.598	22.632
Municipal_Well-01	10/10/2005	03:30	445.602	22.628
Municipal_Well-01	10/10/2005	03:45	445.608	22.622
Municipal_Well-01	10/10/2005	04:00	445.61	22.62
Municipal_Well-01	10/10/2005	04:15	445.47	22.76
Municipal_Well-01	10/10/2005	04:30	445.568	22.662
Municipal_Well-01	10/10/2005	04:45	445.583	22.647
Municipal_Well-01	10/10/2005	05:00	445.589	22.641
Municipal_Well-01	10/10/2005	05:15	445.597	22.633
Municipal_Well-01	10/10/2005	05:30	445.601	22.629
Municipal_Well-01	10/10/2005	05:45	445.606	22.624
Municipal_Well-01	10/10/2005	06:00	445.61	22.62
Municipal_Well-01	10/10/2005	06:15	445.61	22.62
Municipal_Well-01	10/10/2005	06:30	445.257	22.973
Municipal_Well-01	10/10/2005	06:45	445.57	22.66
Municipal_Well-01	10/10/2005	07:00	445.585	22.645
Municipal_Well-01	10/10/2005	07:15	445.27	22.96
Municipal_Well-01	10/10/2005	07:30	445.537	22.693
Municipal_Well-01	10/10/2005	07:45	445.56	22.67
Municipal_Well-01	10/10/2005	08:00	445.57	22.66
Municipal_Well-01	10/10/2005	08:15	445.23	23
Municipal_Well-01	10/10/2005	08:30	445.543	22.687
Municipal_Well-01	10/10/2005	08:45	445.564	22.666
Municipal_Well-01	10/10/2005	09:00	445.576	22.654
Municipal_Well-01	10/10/2005	09:15	445.589	22.641
Municipal_Well-01	10/10/2005	09:30	445.597	22.633
Municipal_Well-01	10/10/2005	09:45	445.293	22.937
Municipal_Well-01	10/10/2005	10:00	445.553	22.677
Municipal_Well-01	10/10/2005	10:15	445.568	22.662
Municipal_Well-01	10/10/2005	10:30	445.581	22.649
Municipal_Well-01	10/10/2005	10:45	445.591	22.639
Municipal_Well-01	10/10/2005	11:00	445.27	22.96
Municipal_Well-01	10/10/2005	11:15	445.545	22.685
Municipal_Well-01	10/10/2005	11:30	445.57	22.66
Municipal_Well-01	10/10/2005	11:45	445.587	22.643
Municipal_Well-01	10/10/2005	12:00	445.601	22.629
Municipal_Well-01	10/10/2005	12:15	445.441	22.789
Municipal_Well-01	10/10/2005	12:30	445.545	22.685
Municipal_Well-01	10/10/2005	12:45	445.578	22.652
Municipal_Well-01	10/10/2005	13:00	445.593	22.637
Municipal_Well-01	10/10/2005	13:15	445.606	22.624
Municipal_Well-01	10/10/2005	13:30	445.253	22.977

Well ID	Measurement Date	Measurement Time	Water Level Elev	Water Level Depth
Municipal_Well-01	10/10/2005	13:45	445.564	22.666
Municipal_Well-01	10/10/2005	14:00	445.29	22.94
Municipal_Well-01	10/10/2005	14:15	445.497	22.733
Municipal_Well-01	10/10/2005	14:30	445.551	22.679
Municipal_Well-01	10/10/2005	14:45	445.572	22.658
Municipal_Well-01	10/10/2005	15:00	445.587	22.643
Municipal_Well-01	10/10/2005	15:15	445.509	22.721
Municipal_Well-01	10/10/2005	15:30	445.56	22.67
Municipal_Well-01	10/10/2005	15:45	445.583	22.647
Municipal_Well-01	10/10/2005	16:00	445.597	22.633
Municipal_Well-01	10/10/2005	16:15	445.278	22.952
Municipal_Well-01	10/10/2005	16:30	445.557	22.673
Municipal_Well-01	10/10/2005	16:45	445.58	22.65
Municipal_Well-01	10/10/2005	17:00	445.595	22.635
Municipal_Well-01	10/10/2005	17:15	445.605	22.625
Municipal_Well-01	10/10/2005	17:30	445.614	22.616
Municipal_Well-01	10/10/2005	17:45	445.624	22.606
Municipal_Well-01	10/10/2005	18:00	445.257	22.973
Municipal_Well-01	10/10/2005	18:15	445.57	22.66
Municipal_Well-01	10/10/2005	18:30	445.585	22.645
Municipal_Well-01	10/10/2005	18:45	445.601	22.629
Municipal_Well-01	10/10/2005	19:00	445.608	22.622
Municipal_Well-01	10/10/2005	19:15	445.614	22.616
Municipal_Well-01	10/10/2005	19:30	445.622	22.608
Municipal_Well-01	10/10/2005	19:45	445.318	22.912
Municipal_Well-01	10/10/2005	20:00	445.562	22.668
Municipal_Well-01	10/10/2005	20:15	445.587	22.643
Municipal_Well-01	10/10/2005	20:30	445.6	22.63
Municipal_Well-01	10/10/2005	20:45	445.612	22.618
Municipal_Well-01	10/10/2005	21:00	445.622	22.608
Municipal_Well-01	10/10/2005	21:15	445.628	22.602
Municipal_Well-01	10/10/2005	21:30	445.629	22.601
Municipal_Well-01	10/10/2005	21:45	445.267	22.963
Municipal_Well-01	10/10/2005	22:00	445.583	22.647
Municipal_Well-01	10/10/2005	22:15	445.602	22.628
Municipal_Well-01	10/10/2005	22:30	445.612	22.618
Municipal_Well-01	10/10/2005	22:45	445.618	22.612
Municipal_Well-01	10/10/2005	23:00	445.623	22.607
Municipal_Well-01	10/10/2005	23:15	445.633	22.597
Municipal_Well-01	10/10/2005	23:30	445.43	22.8
Municipal_Well-01	10/10/2005	23:45	445.579	22.651
Municipal_Well-01	10/11/2005	00:00	445.61	22.62
Municipal_Well-01	10/11/2005	00:15	445.623	22.607
Municipal_Well-01	10/11/2005	00:30	445.629	22.601
Municipal_Well-01	10/11/2005	00:45	445.635	22.595
Municipal_Well-01	10/11/2005	01:00	445.645	22.585
Municipal_Well-01	10/11/2005	01:15	445.363	22.867
Municipal_Well-01	10/11/2005	01:30	445.593	22.637
Municipal_Well-01	10/11/2005	01:45	445.614	22.616
Municipal_Well-01	10/11/2005	02:00	445.623	22.607

Well ID	Measurement Date	Measurement Time	Water Level Elev	Water Level Depth
Municipal_Well-01	10/11/2005	02:15	445.631	22.599
Municipal_Well-01	10/11/2005	02:30	445.641	22.589
Municipal_Well-01	10/11/2005	02:45	445.322	22.908
Municipal_Well-01	10/11/2005	03:00	445.574	22.656
Municipal_Well-01	10/11/2005	03:15	445.6	22.63
Municipal_Well-01	10/11/2005	03:30	445.608	22.622
Municipal_Well-01	10/11/2005	03:45	445.623	22.607
Municipal_Well-01	10/11/2005	04:00	445.629	22.601
Municipal_Well-01	10/11/2005	04:15	445.637	22.593
Municipal_Well-01	10/11/2005	04:30	445.27	22.96
Municipal_Well-01	10/11/2005	04:45	445.575	22.655
Municipal_Well-01	10/11/2005	05:00	445.602	22.628
Municipal_Well-01	10/11/2005	05:15	445.614	22.616
Municipal_Well-01	10/11/2005	05:30	445.618	22.612
Municipal_Well-01	10/11/2005	05:45	445.332	22.898
Municipal_Well-01	10/11/2005	06:00	445.568	22.662
Municipal_Well-01	10/11/2005	06:15	445.593	22.637
Municipal_Well-01	10/11/2005	06:30	445.606	22.624
Municipal_Well-01	10/11/2005	06:45	445.393	22.837
Municipal_Well-01	10/11/2005	07:00	445.551	22.679
Municipal_Well-01	10/11/2005	07:15	445.575	22.655
Municipal_Well-01	10/11/2005	07:30	445.591	22.639
Municipal_Well-01	10/11/2005	07:45	445.257	22.973
Municipal_Well-01	10/11/2005	08:00	445.549	22.681
Municipal_Well-01	10/11/2005	08:15	445.276	22.954
Municipal_Well-01	10/11/2005	08:30	445.481	22.749
Municipal_Well-01	10/11/2005	08:45	445.529	22.701
Municipal_Well-01	10/11/2005	09:00	445.545	22.685
Municipal_Well-01	10/11/2005	09:15	445.564	22.666
Municipal_Well-01	10/11/2005	09:30	445.583	22.647
Municipal_Well-01	10/11/2005	09:45	445.224	23.006
Municipal_Well-01	10/11/2005	10:00	445.543	22.687
Municipal_Well-01	10/11/2005	10:15	445.558	22.672
Municipal_Well-01	10/11/2005	10:30	445.551	22.679
Municipal_Well-01	10/11/2005	10:40	445.37	22.86
Municipal_Well-01	10/11/2005	10:45	445.193	23.037
Municipal_Well-01	10/11/2005	11:00	445.447	22.783
Municipal_Well-01	10/11/2005	11:15	445.439	22.791
Municipal_Well-01	10/11/2005	11:30	445.061	23.169
Municipal_Well-01	10/11/2005	11:44	445.34	22.89
Municipal_Well-01	10/11/2005	11:45	445.357	22.873
Municipal_Well-01	10/11/2005	12:00	445.355	22.875
Municipal_Well-01	10/11/2005	12:15	445.345	22.885
Municipal_Well-01	10/11/2005	12:30	445.33	22.9
Municipal_Well-01	10/11/2005	12:45	444.959	23.271
Municipal_Well-01	10/11/2005	13:00	445.232	22.998
Municipal_Well-01	10/11/2005	13:15	445.234	22.996
Municipal_Well-01	10/11/2005	13:28	445.26	22.97
Municipal_Well-01	10/11/2005	13:30	445.222	23.008
Municipal_Well-01	10/11/2005	13:45	444.883	23.347

Well ID	Measurement Date	Measurement Time	Water Level Elev	Water Level Depth
Municipal_Well-01	10/11/2005	14:00	445.132	23.098
Municipal_Well-01	10/11/2005	14:15	444.835	23.395
Municipal_Well-01	10/11/2005	14:30	445.052	23.178
Municipal_Well-01	10/11/2005	14:45	445.061	23.169
Municipal_Well-01	10/11/2005	15:00	445.063	23.167
Municipal_Well-01	10/11/2005	15:15	445.054	23.176
Municipal_Well-01	10/11/2005	15:21	444.91	23.32
Municipal_Well-01	10/11/2005	15:30	444.961	23.269
Municipal_Well-01	10/11/2005	15:45	444.983	23.247
Municipal_Well-01	10/11/2005	16:00	444.979	23.251
Municipal_Well-01	10/11/2005	16:15	444.62	23.61
Municipal_Well-01	10/11/2005	16:30	444.912	23.318
Municipal_Well-01	10/11/2005	16:45	444.908	23.322
Municipal_Well-01	10/11/2005	17:00	444.904	23.326
Municipal_Well-01	10/11/2005	17:15	444.894	23.336
Municipal_Well-01	10/11/2005	17:30	444.881	23.349
Municipal_Well-01	10/11/2005	17:45	444.53	23.7
Municipal_Well-01	10/11/2005	18:00	444.802	23.428
Municipal_Well-01	10/11/2005	18:15	444.802	23.428
Municipal_Well-01	10/11/2005	18:30	444.791	23.439
Municipal_Well-01	10/11/2005	18:45	444.781	23.449
Municipal_Well-01	10/11/2005	19:00	444.772	23.458
Municipal_Well-01	10/11/2005	19:15	444.455	23.775
Municipal_Well-01	10/11/2005	19:24	444.64	23.59
Municipal_Well-01	10/11/2005	19:30	444.676	23.554
Municipal_Well-01	10/11/2005	19:45	444.683	23.547
Municipal_Well-01	10/11/2005	20:00	444.676	23.554
Municipal_Well-01	10/11/2005	20:15	444.672	23.558
Municipal_Well-01	10/11/2005	20:30	444.66	23.57
Municipal_Well-01	10/11/2005	20:45	444.651	23.579
Municipal_Well-01	10/11/2005	21:00	444.637	23.593
Municipal_Well-01	10/11/2005	21:15	444.52	23.71
Municipal_Well-01	10/11/2005	21:30	444.534	23.696
Municipal_Well-01	10/11/2005	21:45	444.555	23.675
Municipal_Well-01	10/11/2005	22:00	444.551	23.679
Municipal_Well-01	10/11/2005	22:15	444.539	23.691
Municipal_Well-01	10/11/2005	22:30	444.53	23.7
Municipal_Well-01	10/11/2005	22:45	444.526	23.704
Municipal_Well-01	10/11/2005	23:00	444.518	23.712
Municipal_Well-01	10/11/2005	23:15	444.511	23.719
Municipal_Well-01	10/11/2005	23:30	444.503	23.727
Municipal_Well-01	10/11/2005	23:45	444.175	24.055
Municipal_Well-01	10/12/2005	00:00	444.426	23.804
Municipal_Well-01	10/12/2005	00:15	444.411	23.819
Municipal_Well-01	10/12/2005	00:30	444.416	23.814
Municipal_Well-01	10/12/2005	00:45	444.413	23.817
Municipal_Well-01	10/12/2005	01:00	444.409	23.821
Municipal_Well-01	10/12/2005	01:15	444.399	23.831
Municipal_Well-01	10/12/2005	01:30	444.39	23.84
Municipal_Well-01	10/12/2005	01:45	444.382	23.848

Well ID	Measurement Date	Measurement Time	Water Level Elev	Water Level Depth
Municipal_Well-01	10/12/2005	02:00	444.371	23.859
Municipal_Well-01	10/12/2005	02:15	444.361	23.869
Municipal_Well-01	10/12/2005	02:30	444.353	23.877
Municipal_Well-01	10/12/2005	02:45	444.34	23.89
Municipal_Well-01	10/12/2005	03:00	444.33	23.9
Municipal_Well-01	10/12/2005	03:15	444.263	23.967
Municipal_Well-01	10/12/2005	03:30	444.271	23.959
Municipal_Well-01	10/12/2005	03:45	444.269	23.961
Municipal_Well-01	10/12/2005	04:00	444.261	23.969
Municipal_Well-01	10/12/2005	04:15	444.254	23.976
Municipal_Well-01	10/12/2005	04:30	444.244	23.986
Municipal_Well-01	10/12/2005	04:45	444.232	23.998
Municipal_Well-01	10/12/2005	05:00	444.219	24.011
Municipal_Well-01	10/12/2005	05:15	444.207	24.023
Municipal_Well-01	10/12/2005	05:30	444.148	24.082
Municipal_Well-01	10/12/2005	05:45	444.148	24.082
Municipal_Well-01	10/12/2005	06:00	444.14	24.09
Municipal_Well-01	10/12/2005	06:15	444.129	24.101
Municipal_Well-01	10/12/2005	06:30	444.123	24.107
Municipal_Well-01	10/12/2005	06:45	443.962	24.268
Municipal_Well-01	10/12/2005	07:00	444.059	24.171
Municipal_Well-01	10/12/2005	07:15	444.061	24.169
Municipal_Well-01	10/12/2005	07:30	444.058	24.172
Municipal_Well-01	10/12/2005	07:45	444.052	24.178
Municipal_Well-01	10/12/2005	08:00	444.042	24.188
Municipal_Well-01	10/12/2005	08:15	443.714	24.516
Municipal_Well-01	10/12/2005	08:30	443.987	24.243
Municipal_Well-01	10/12/2005	08:45	443.985	24.245
Municipal_Well-01	10/12/2005	09:00	443.983	24.247
Municipal_Well-01	10/12/2005	09:15	443.979	24.251
Municipal_Well-01	10/12/2005	09:30	443.898	24.332
Municipal_Well-01	10/12/2005	09:45	443.942	24.288
Municipal_Well-01	10/12/2005	10:00	443.946	24.284
Municipal_Well-01	10/12/2005	10:15	443.948	24.282
Municipal_Well-01	10/12/2005	10:30	443.864	24.366
Municipal_Well-01	10/12/2005	10:45	443.904	24.326
Municipal_Well-01	10/12/2005	11:00	443.904	24.326
Municipal_Well-01	10/12/2005	11:15	443.904	24.326
Municipal_Well-01	10/12/2005	11:30	443.607	24.623
Municipal_Well-01	10/12/2005	11:45	443.86	24.37
Municipal_Well-01	10/12/2005	12:00	443.868	24.362
Municipal_Well-01	10/12/2005	12:15	443.869	24.361
Municipal_Well-01	10/12/2005	12:30	443.871	24.359
Municipal_Well-01	10/12/2005	12:45	443.868	24.362
Municipal_Well-01	10/12/2005	13:00	443.789	24.441
Municipal_Well-01	10/12/2005	13:15	443.829	24.401
Municipal_Well-01	10/12/2005	13:30	443.833	24.397
Municipal_Well-01	10/12/2005	13:45	443.835	24.395
Municipal_Well-01	10/12/2005	14:00	443.482	24.748
Municipal_Well-01	10/12/2005	14:15	443.766	24.464

Well ID	Measurement Date	Measurement Time	Water Level Elev	Water Level Depth
Municipal_Well-01	10/12/2005	14:30	443.438	24.792
Municipal_Well-01	10/12/2005	14:45	443.727	24.503
Municipal_Well-01	10/12/2005	15:00	443.735	24.495
Municipal_Well-01	10/12/2005	15:15	443.511	24.719
Municipal_Well-01	10/12/2005	15:30	443.691	24.539
Municipal_Well-01	10/12/2005	15:45	443.706	24.524
Municipal_Well-01	10/12/2005	16:00	443.71	24.52
Municipal_Well-01	10/12/2005	16:15	443.39	24.84
Municipal_Well-01	10/12/2005	16:30	443.666	24.564
Municipal_Well-01	10/12/2005	16:45	443.672	24.558
Municipal_Well-01	10/12/2005	17:00	443.459	24.771
Municipal_Well-01	10/12/2005	17:15	443.624	24.606
Municipal_Well-01	10/12/2005	17:18	443.6	24.63
Municipal_Well-01	10/12/2005	17:30	443.633	24.597
Municipal_Well-01	10/12/2005	17:45	443.635	24.595
Municipal_Well-01	10/12/2005	18:00	443.311	24.919
Municipal_Well-01	10/12/2005	18:15	443.58	24.65
Municipal_Well-01	10/12/2005	18:30	443.585	24.645
Municipal_Well-01	10/12/2005	18:45	443.587	24.643
Municipal_Well-01	10/12/2005	19:00	443.585	24.645
Municipal_Well-01	10/12/2005	19:15	443.52	24.71
Municipal_Well-01	10/12/2005	19:30	443.537	24.693
Municipal_Well-01	10/12/2005	19:45	443.541	24.689
Municipal_Well-01	10/12/2005	20:00	443.541	24.689
Municipal_Well-01	10/12/2005	20:15	443.536	24.694
Municipal_Well-01	10/12/2005	20:30	443.468	24.762
Municipal_Well-01	10/12/2005	20:45	443.495	24.735
Municipal_Well-01	10/12/2005	21:00	443.497	24.733
Municipal_Well-01	10/12/2005	21:15	443.497	24.733
Municipal_Well-01	10/12/2005	21:30	443.497	24.733
Municipal_Well-01	10/12/2005	21:45	443.442	24.788
Municipal_Well-01	10/12/2005	22:00	443.461	24.769
Municipal_Well-01	10/12/2005	22:15	443.463	24.767
Municipal_Well-01	10/12/2005	22:30	443.468	24.762
Municipal_Well-01	10/12/2005	22:45	443.47	24.76
Municipal_Well-01	10/12/2005	23:00	443.474	24.756
Municipal_Well-01	10/12/2005	23:15	443.411	24.819
Municipal_Well-01	10/12/2005	23:30	443.434	24.796
Municipal_Well-01	10/12/2005	23:45	443.438	24.792
Municipal_Well-01	10/13/2005	00:00	443.442	24.788
Municipal_Well-01	10/13/2005	00:15	443.442	24.788
Municipal_Well-01	10/13/2005	00:30	443.442	24.788
Municipal_Well-01	10/13/2005	00:45	443.44	24.79
Municipal_Well-01	10/13/2005	01:00	443.442	24.788
Municipal_Well-01	10/13/2005	01:15	443.44	24.79
Municipal_Well-01	10/13/2005	01:30	443.438	24.792
Municipal_Well-01	10/13/2005	01:45	443.088	25.142
Municipal_Well-01	10/13/2005	02:00	443.365	24.865
Municipal_Well-01	10/13/2005	02:15	443.372	24.858
Municipal_Well-01	10/13/2005	02:30	443.374	24.856

Well ID	Measurement Date	Measurement Time	Water Level Elev	Water Level Depth
Municipal_Well-01	10/13/2005	02:45	443.376	24.854
Municipal_Well-01	10/13/2005	03:00	443.38	24.85
Municipal_Well-01	10/13/2005	03:15	443.376	24.854
Municipal_Well-01	10/13/2005	03:30	443.374	24.856
Municipal_Well-01	10/13/2005	03:45	443.261	24.969
Municipal_Well-01	10/13/2005	04:00	443.313	24.917
Municipal_Well-01	10/13/2005	04:15	443.315	24.915
Municipal_Well-01	10/13/2005	04:30	443.315	24.915
Municipal_Well-01	10/13/2005	04:45	443.313	24.917
Municipal_Well-01	10/13/2005	05:00	443.23	25
Municipal_Well-01	10/13/2005	05:15	443.217	25.013
Municipal_Well-01	10/13/2005	05:30	443.242	24.988
Municipal_Well-01	10/13/2005	05:45	443.242	24.988
Municipal_Well-01	10/13/2005	06:00	443.242	24.988
Municipal_Well-01	10/13/2005	06:15	443.24	24.99
Municipal_Well-01	10/13/2005	06:30	443.156	25.074
Municipal_Well-01	10/13/2005	06:45	443.182	25.048
Municipal_Well-01	10/13/2005	07:00	443.19	25.04
Municipal_Well-01	10/13/2005	07:15	443.186	25.044
Municipal_Well-01	10/13/2005	07:30	442.989	25.241
Municipal_Well-01	10/13/2005	07:45	442.854	25.376
Municipal_Well-01	10/13/2005	08:00	443.106	25.124
Municipal_Well-01	10/13/2005	08:15	443.115	25.115
Municipal_Well-01	10/13/2005	08:30	442.798	25.432
Municipal_Well-01	10/13/2005	08:45	443.017	25.213
Municipal_Well-01	10/13/2005	09:00	443.046	25.184
Municipal_Well-01	10/13/2005	09:15	443.063	25.167
Municipal_Well-01	10/13/2005	09:30	443.085	25.145
Municipal_Well-01	10/13/2005	09:45	442.827	25.403
Municipal_Well-01	10/13/2005	10:00	443.031	25.199
Municipal_Well-01	10/13/2005	10:15	443.055	25.175
Municipal_Well-01	10/13/2005	10:30	442.846	25.384
Municipal_Well-01	10/13/2005	10:45	443.017	25.213
Municipal_Well-01	10/13/2005	11:00	443.046	25.184
Municipal_Well-01	10/13/2005	11:15	443.058	25.172
Municipal_Well-01	10/13/2005	11:30	443.079	25.151
Municipal_Well-01	10/13/2005	11:45	442.773	25.457
Municipal_Well-01	10/13/2005	12:00	443.035	25.195
Municipal_Well-01	10/13/2005	12:15	443.054	25.176
Municipal_Well-01	10/13/2005	12:30	443.063	25.167
Municipal_Well-01	10/13/2005	12:45	443.071	25.159
Municipal_Well-01	10/13/2005	13:00	442.779	25.451
Municipal_Well-01	10/13/2005	13:15	442.942	25.288
Municipal_Well-01	10/13/2005	13:30	443.004	25.226
Municipal_Well-01	10/13/2005	13:45	442.833	25.397
Municipal_Well-01	10/13/2005	14:00	442.973	25.257
Municipal_Well-01	10/13/2005	14:15	442.912	25.318
Municipal_Well-01	10/13/2005	14:30	442.95	25.28
Municipal_Well-01	10/13/2005	14:45	442.964	25.266
Municipal_Well-01	10/13/2005	15:00	442.798	25.432

Well ID	Measurement Date	Measurement Time	Water Level Elev	Water Level Depth
Municipal_Well-01	10/13/2005	15:15	442.902	25.328
Municipal_Well-01	10/13/2005	15:30	442.935	25.295
Municipal_Well-01	10/13/2005	15:45	442.946	25.284
Municipal_Well-01	10/13/2005	16:00	442.956	25.274
Municipal_Well-01	10/13/2005	16:15	442.958	25.272
Municipal_Well-01	10/13/2005	16:27	442.95	25.28
Municipal_Well-01	10/13/2005	17:00	442.896	25.334
Municipal_Well-01	10/13/2005	17:01	442.898	25.332
Municipal_Well-01	10/13/2005	17:02	442.9	25.33
Municipal_Well-01	10/13/2005	17:03	442.9	25.33
Municipal_Well-01	10/13/2005	17:04	442.902	25.328
Municipal_Well-01	10/13/2005	17:05	442.904	25.326
Municipal_Well-01	10/13/2005	17:06	442.902	25.328
Municipal_Well-01	10/13/2005	17:07	442.906	25.324
Municipal_Well-01	10/13/2005	17:08	442.906	25.324
Municipal_Well-01	10/13/2005	17:09	442.906	25.324
Municipal_Well-01	10/13/2005	17:10	442.908	25.322
Municipal_Well-01	10/13/2005	17:11	442.91	25.32
Municipal_Well-01	10/13/2005	17:12	442.91	25.32
Municipal_Well-01	10/13/2005	17:13	442.91	25.32
Municipal_Well-01	10/13/2005	17:14	442.91	25.32
Municipal_Well-01	10/13/2005	17:15	442.912	25.318
Municipal_Well-01	10/13/2005	17:16	442.913	25.317
Municipal_Well-01	10/13/2005	17:17	442.914	25.316
Municipal_Well-01	10/13/2005	17:18	442.914	25.316
Municipal_Well-01	10/13/2005	17:19	442.921	25.309
Municipal_Well-01	10/13/2005	17:20	442.917	25.313
Municipal_Well-01	10/13/2005	17:21	442.917	25.313
Municipal_Well-01	10/13/2005	17:22	442.919	25.311
Municipal_Well-01	10/13/2005	17:23	442.921	25.309
Municipal_Well-01	10/13/2005	17:24	442.921	25.309
Municipal_Well-01	10/13/2005	17:25	442.921	25.309
Municipal_Well-01	10/13/2005	17:26	442.923	25.307
Municipal_Well-01	10/13/2005	17:27	442.923	25.307
Municipal_Well-01	10/13/2005	17:28	442.925	25.305
Municipal_Well-01	10/13/2005	17:29	442.925	25.305
Municipal_Well-01	10/13/2005	17:30	442.927	25.303
Municipal_Well-01	10/13/2005	17:31	442.927	25.303
Municipal_Well-01	10/13/2005	17:32	442.927	25.303
Municipal_Well-01	10/13/2005	17:33	442.929	25.301
Municipal_Well-01	10/13/2005	17:34	442.929	25.301
Municipal_Well-01	10/13/2005	17:35	442.931	25.299
Municipal_Well-01	10/13/2005	17:36	442.931	25.299
Municipal_Well-01	10/13/2005	17:37	442.933	25.297
Municipal_Well-01	10/13/2005	17:38	442.935	25.295
Municipal_Well-01	10/13/2005	17:39	442.935	25.295
Municipal_Well-01	10/13/2005	17:40	442.937	25.293
Municipal_Well-01	10/13/2005	17:41	442.937	25.293
Municipal_Well-01	10/13/2005	17:42	442.939	25.291
Municipal_Well-01	10/13/2005	17:43	442.939	25.291

Well ID	Measurement Date	Measurement Time	Water Level Elev	Water Level Depth
Municipal_Well-01	10/13/2005	17:44	442.941	25.289
Municipal_Well-01	10/13/2005	17:45	442.942	25.288
Municipal_Well-01	10/13/2005	17:46	442.943	25.287
Municipal_Well-01	10/13/2005	17:47	442.944	25.286
Municipal_Well-01	10/13/2005	17:48	442.944	25.286
Municipal_Well-01	10/13/2005	17:49	442.946	25.284
Municipal_Well-01	10/13/2005	17:50	442.946	25.284
Municipal_Well-01	10/13/2005	17:51	442.946	25.284
Municipal_Well-01	10/13/2005	17:52	442.948	25.282
Municipal_Well-01	10/13/2005	17:53	442.948	25.282
Municipal_Well-01	10/13/2005	17:54	442.95	25.28
Municipal_Well-01	10/13/2005	17:55	442.952	25.278
Municipal_Well-01	10/13/2005	17:56	442.95	25.28
Municipal_Well-01	10/13/2005	17:57	442.952	25.278
Municipal_Well-01	10/13/2005	17:58	442.952	25.278
Municipal_Well-01	10/13/2005	17:59	442.954	25.276
Municipal_Well-01	10/13/2005	18:00	442.958	25.272
Municipal_Well-01	10/13/2005	18:01	442.956	25.274
Municipal_Well-01	10/13/2005	18:02	442.954	25.276
Municipal_Well-01	10/13/2005	18:03	442.956	25.274
Municipal_Well-01	10/13/2005	18:04	442.958	25.272
Municipal_Well-01	10/13/2005	18:05	442.96	25.27
Municipal_Well-01	10/13/2005	18:06	442.96	25.27
Municipal_Well-01	10/13/2005	18:07	442.96	25.27
Municipal_Well-01	10/13/2005	18:08	442.962	25.268
Municipal_Well-01	10/13/2005	18:09	442.964	25.266
Municipal_Well-01	10/13/2005	18:10	442.963	25.267
Municipal_Well-01	10/13/2005	18:11	442.966	25.264
Municipal_Well-01	10/13/2005	18:12	442.966	25.264
Municipal_Well-01	10/13/2005	18:13	442.966	25.264
Municipal_Well-01	10/13/2005	18:14	442.968	25.262
Municipal_Well-01	10/13/2005	18:15	442.969	25.261
Municipal_Well-01	10/13/2005	18:16	442.969	25.261
Municipal_Well-01	10/13/2005	18:17	442.969	25.261
Municipal_Well-01	10/13/2005	18:18	442.818	25.412
Municipal_Well-01	10/13/2005	18:19	442.737	25.493
Municipal_Well-01	10/13/2005	18:20	442.71	25.52
Municipal_Well-01	10/13/2005	18:21	442.695	25.535
Municipal_Well-01	10/13/2005	18:22	442.685	25.545
Municipal_Well-01	10/13/2005	18:23	442.677	25.553
Municipal_Well-01	10/13/2005	18:24	442.67	25.56
Municipal_Well-01	10/13/2005	18:25	442.664	25.566
Municipal_Well-01	10/13/2005	18:26	442.658	25.572
Municipal_Well-01	10/13/2005	18:27	442.652	25.578
Municipal_Well-01	10/13/2005	18:28	442.649	25.581
Municipal_Well-01	10/13/2005	18:29	442.67	25.56
Municipal_Well-01	10/13/2005	18:30	442.854	25.376
Municipal_Well-01	10/13/2005	18:31	442.77	25.46
Municipal_Well-01	10/13/2005	18:31	442.889	25.341
Municipal_Well-01	10/13/2005	19:00	442.967	25.263

Well ID	Measurement Date	Measurement Time	Water Level Elev	Water Level Depth
Municipal_Well-01	10/13/2005	19:15	442.984	25.246
Municipal_Well-01	10/13/2005	19:30	443.004	25.226
Municipal_Well-01	10/13/2005	19:45	443.021	25.209
Municipal_Well-01	10/13/2005	20:00	442.731	25.499
Municipal_Well-01	10/13/2005	20:15	442.994	25.236
Municipal_Well-01	10/13/2005	20:30	443.021	25.209
Municipal_Well-01	10/13/2005	20:45	443.042	25.188
Municipal_Well-01	10/13/2005	21:00	443.063	25.167
Municipal_Well-01	10/13/2005	21:15	443.085	25.145
Municipal_Well-01	10/13/2005	21:30	442.883	25.347
Municipal_Well-01	10/13/2005	21:45	443.054	25.176
Municipal_Well-01	10/13/2005	22:00	443.094	25.136
Municipal_Well-01	10/13/2005	22:15	443.119	25.111
Municipal_Well-01	10/13/2005	22:30	443.144	25.086
Municipal_Well-01	10/13/2005	22:45	443.167	25.063
Municipal_Well-01	10/13/2005	23:00	443.19	25.04
Municipal_Well-01	10/13/2005	23:15	443.211	25.019
Municipal_Well-01	10/13/2005	23:30	443.234	24.996
Municipal_Well-01	10/13/2005	23:45	442.942	25.288
Municipal_Well-01	10/14/2005	00:00	443.217	25.013
Municipal_Well-01	10/14/2005	00:15	443.252	24.978
Municipal_Well-01	10/14/2005	00:30	443.278	24.952
Municipal_Well-01	10/14/2005	00:45	443.301	24.929
Municipal_Well-01	10/14/2005	01:00	443.322	24.908
Municipal_Well-01	10/14/2005	01:15	443.344	24.886
Municipal_Well-01	10/14/2005	01:30	443.363	24.867
Municipal_Well-01	10/14/2005	01:45	443.382	24.848
Municipal_Well-01	10/14/2005	02:00	443.069	25.161
Municipal_Well-01	10/14/2005	02:15	443.359	24.871
Municipal_Well-01	10/14/2005	02:30	443.386	24.844
Municipal_Well-01	10/14/2005	02:45	443.411	24.819
Municipal_Well-01	10/14/2005	03:00	443.432	24.798
Municipal_Well-01	10/14/2005	03:15	443.453	24.777
Municipal_Well-01	10/14/2005	03:30	443.468	24.762
Municipal_Well-01	10/14/2005	03:45	443.411	24.819
Municipal_Well-01	10/14/2005	04:00	443.432	24.798
Municipal_Well-01	10/14/2005	04:15	443.472	24.758
Municipal_Well-01	10/14/2005	04:30	443.495	24.735
Municipal_Well-01	10/14/2005	04:45	443.513	24.717
Municipal_Well-01	10/14/2005	05:00	443.526	24.704
Municipal_Well-01	10/14/2005	05:15	443.539	24.691
Municipal_Well-01	10/14/2005	05:30	443.553	24.677
Municipal_Well-01	10/14/2005	05:45	443.286	24.944
Municipal_Well-01	10/14/2005	06:00	443.513	24.717
Municipal_Well-01	10/14/2005	06:15	443.537	24.693
Municipal_Well-01	10/14/2005	06:30	443.554	24.676
Municipal_Well-01	10/14/2005	06:45	443.57	24.66
Municipal_Well-01	10/14/2005	07:00	443.58	24.65
Municipal_Well-01	10/14/2005	07:15	443.593	24.637
Municipal_Well-01	10/14/2005	07:30	443.605	24.625

Well ID	Measurement Date	Measurement Time	Water Level Elev	Water Level Depth
Municipal_Well-01	10/14/2005	07:45	443.616	24.614
Municipal_Well-01	10/14/2005	08:00	443.345	24.885
Municipal_Well-01	10/14/2005	08:15	443.568	24.662
Municipal_Well-01	10/14/2005	08:30	443.597	24.633
Municipal_Well-01	10/14/2005	08:45	443.612	24.618
Municipal_Well-01	10/14/2005	09:00	443.631	24.599
Municipal_Well-01	10/14/2005	09:15	443.648	24.582
Municipal_Well-01	10/14/2005	09:30	443.66	24.57
Municipal_Well-01	10/14/2005	09:45	443.673	24.557
Municipal_Well-01	10/14/2005	10:00	443.683	24.547
Municipal_Well-01	10/14/2005	10:15	443.7	24.53
Municipal_Well-01	10/14/2005	10:30	443.714	24.516
Municipal_Well-01	10/14/2005	10:45	443.395	24.835
Municipal_Well-01	10/14/2005	11:00	443.687	24.543
Municipal_Well-01	10/14/2005	11:15	443.716	24.514
Municipal_Well-01	10/14/2005	11:30	443.735	24.495
Municipal_Well-01	10/14/2005	11:45	443.754	24.476
Municipal_Well-01	10/14/2005	12:00	443.769	24.461
Municipal_Well-01	10/14/2005	12:15	443.791	24.439
Municipal_Well-01	10/14/2005	12:30	443.814	24.416
Municipal_Well-01	10/14/2005	12:45	443.831	24.399
Municipal_Well-01	10/14/2005	13:00	443.629	24.601
Municipal_Well-01	10/14/2005	13:15	443.815	24.415
Municipal_Well-01	10/14/2005	13:30	443.844	24.386
Municipal_Well-01	10/14/2005	13:45	443.866	24.364
Municipal_Well-01	10/14/2005	14:00	443.886	24.344
Municipal_Well-01	10/14/2005	14:15	443.904	24.326
Municipal_Well-01	10/14/2005	14:30	443.917	24.313
Municipal_Well-01	10/14/2005	14:45	443.933	24.297
Municipal_Well-01	10/14/2005	15:00	443.796	24.434
Municipal_Well-01	10/14/2005	15:15	443.914	24.316
Municipal_Well-01	10/14/2005	15:30	443.933	24.297
Municipal_Well-01	10/14/2005	15:45	443.948	24.282
Municipal_Well-01	10/14/2005	16:00	443.962	24.268
Municipal_Well-01	10/14/2005	16:15	443.977	24.253
Municipal_Well-01	10/14/2005	16:30	443.992	24.238
Municipal_Well-01	10/14/2005	16:45	443.883	24.347
Municipal_Well-01	10/14/2005	17:00	443.942	24.288
Municipal_Well-01	10/14/2005	17:15	443.977	24.253
Municipal_Well-01	10/14/2005	17:30	443.998	24.232
Municipal_Well-01	10/14/2005	17:45	444.011	24.219
Municipal_Well-01	10/14/2005	18:00	444.019	24.211
Municipal_Well-01	10/14/2005	18:15	443.731	24.499
Municipal_Well-01	10/14/2005	18:30	443.979	24.251
Municipal_Well-01	10/14/2005	18:45	444.003	24.227
Municipal_Well-01	10/14/2005	19:00	444.019	24.211
Municipal_Well-01	10/14/2005	19:15	444.03	24.2
Municipal_Well-01	10/14/2005	19:30	444.04	24.19
Municipal_Well-01	10/14/2005	19:45	443.796	24.434
Municipal_Well-01	10/14/2005	20:00	444.003	24.227

Well ID	Measurement Date	Measurement Time	Water Level Elev	Water Level Depth
Municipal_Well-01	10/14/2005	20:15	444.032	24.198
Municipal_Well-01	10/14/2005	20:30	444.046	24.184
Municipal_Well-01	10/14/2005	20:45	444.055	24.175
Municipal_Well-01	10/14/2005	21:00	444.074	24.156
Municipal_Well-01	10/14/2005	21:15	444.088	24.142
Municipal_Well-01	10/14/2005	21:30	443.796	24.434
Municipal_Well-01	10/14/2005	21:45	444.051	24.179
Municipal_Well-01	10/14/2005	22:00	444.078	24.152
Municipal_Well-01	10/14/2005	22:15	444.099	24.131
Municipal_Well-01	10/14/2005	22:30	444.113	24.117
Municipal_Well-01	10/14/2005	22:45	444.128	24.102
Municipal_Well-01	10/14/2005	23:00	444.144	24.086
Municipal_Well-01	10/14/2005	23:15	444.155	24.075
Municipal_Well-01	10/14/2005	23:30	444.17	24.06
Municipal_Well-01	10/14/2005	23:45	444.182	24.048
Municipal_Well-01	10/15/2005	00:00	444.195	24.035
Municipal_Well-01	10/15/2005	00:15	444.211	24.019
Municipal_Well-01	10/15/2005	00:30	444.226	24.004
Municipal_Well-01	10/15/2005	00:45	444.234	23.996
Municipal_Well-01	10/15/2005	01:00	443.927	24.303
Municipal_Well-01	10/15/2005	01:15	444.209	24.021
Municipal_Well-01	10/15/2005	01:30	444.238	23.992
Municipal_Well-01	10/15/2005	01:45	444.253	23.977
Municipal_Well-01	10/15/2005	02:00	444.27	23.96
Municipal_Well-01	10/15/2005	02:15	444.286	23.944
Municipal_Well-01	10/15/2005	02:30	444.307	23.923
Municipal_Well-01	10/15/2005	02:45	444.32	23.91
Municipal_Well-01	10/15/2005	03:00	444.33	23.9
Municipal_Well-01	10/15/2005	03:15	444.337	23.893
Municipal_Well-01	10/15/2005	03:30	444.27	23.96
Municipal_Well-01	10/15/2005	03:45	444.314	23.916
Municipal_Well-01	10/15/2005	04:00	444.334	23.896
Municipal_Well-01	10/15/2005	04:15	444.349	23.881
Municipal_Well-01	10/15/2005	04:30	444.358	23.872
Municipal_Well-01	10/15/2005	04:45	444.368	23.862
Municipal_Well-01	10/15/2005	05:00	444.378	23.852
Municipal_Well-01	10/15/2005	05:15	444.382	23.848
Municipal_Well-01	10/15/2005	05:30	444.385	23.845
Municipal_Well-01	10/15/2005	05:45	444.389	23.841
Municipal_Well-01	10/15/2005	06:00	444.395	23.835
Municipal_Well-01	10/15/2005	06:15	444.403	23.827
Municipal_Well-01	10/15/2005	06:30	444.408	23.822
Municipal_Well-01	10/15/2005	06:45	444.113	24.117
Municipal_Well-01	10/15/2005	07:00	444.36	23.87
Municipal_Well-01	10/15/2005	07:15	444.378	23.852
Municipal_Well-01	10/15/2005	07:30	444.391	23.839
Municipal_Well-01	10/15/2005	07:45	444.399	23.831
Municipal_Well-01	10/15/2005	08:00	444.403	23.827
Municipal_Well-01	10/15/2005	08:15	444.406	23.824
Municipal_Well-01	10/15/2005	08:30	444.416	23.814

Well ID	Measurement Date	Measurement Time	Water Level Elev	Water Level Depth
Municipal_Well-01	10/15/2005	08:45	444.422	23.808
Municipal_Well-01	10/15/2005	09:00	444.426	23.804
Municipal_Well-01	10/15/2005	09:15	444.433	23.797
Municipal_Well-01	10/15/2005	09:30	444.439	23.791
Municipal_Well-01	10/15/2005	09:45	444.443	23.787
Municipal_Well-01	10/15/2005	10:00	444.449	23.781
Municipal_Well-01	10/15/2005	10:15	444.458	23.772
Municipal_Well-01	10/15/2005	10:30	444.466	23.764
Municipal_Well-01	10/15/2005	10:45	444.477	23.753
Municipal_Well-01	10/15/2005	11:00	444.493	23.737
Municipal_Well-01	10/15/2005	11:15	444.324	23.906
Municipal_Well-01	10/15/2005	11:30	444.472	23.758
Municipal_Well-01	10/15/2005	11:45	444.487	23.743
Municipal_Well-01	10/15/2005	12:00	444.5	23.73
Municipal_Well-01	10/15/2005	12:15	444.512	23.718
Municipal_Well-01	10/15/2005	12:30	444.525	23.705
Municipal_Well-01	10/15/2005	12:45	444.541	23.689
Municipal_Well-01	10/15/2005	13:00	444.556	23.674
Municipal_Well-01	10/15/2005	13:15	444.568	23.662
Municipal_Well-01	10/15/2005	13:30	444.581	23.649
Municipal_Well-01	10/15/2005	13:45	444.593	23.637
Municipal_Well-01	10/15/2005	14:00	444.604	23.626
Municipal_Well-01	10/15/2005	14:15	444.608	23.622
Municipal_Well-01	10/15/2005	14:30	444.618	23.612
Municipal_Well-01	10/15/2005	14:45	444.625	23.605
Municipal_Well-01	10/15/2005	15:00	444.629	23.601
Municipal_Well-01	10/15/2005	15:15	444.635	23.595
Municipal_Well-01	10/15/2005	15:30	444.644	23.586
Municipal_Well-01	10/15/2005	15:45	444.648	23.582
Municipal_Well-01	10/15/2005	16:00	444.652	23.578
Municipal_Well-01	10/15/2005	16:15	444.656	23.574
Municipal_Well-01	10/15/2005	16:30	444.658	23.572
Municipal_Well-01	10/15/2005	16:45	444.66	23.57
Municipal_Well-01	10/15/2005	17:00	444.662	23.568
Municipal_Well-01	10/15/2005	17:15	444.661	23.569
Municipal_Well-01	10/15/2005	17:30	444.665	23.565
Municipal_Well-01	10/15/2005	17:45	444.663	23.567
Municipal_Well-01	10/15/2005	18:00	444.664	23.566
Municipal_Well-01	10/15/2005	18:15	444.663	23.567
Municipal_Well-01	10/15/2005	18:30	444.661	23.569
Municipal_Well-01	10/15/2005	18:45	444.665	23.565
Municipal_Well-01	10/15/2005	19:00	444.664	23.566
Municipal_Well-01	10/15/2005	19:15	444.659	23.571
Municipal_Well-01	10/15/2005	19:30	444.659	23.571
Municipal_Well-01	10/15/2005	19:45	444.658	23.572
Municipal_Well-01	10/15/2005	20:00	444.654	23.576
Municipal_Well-01	10/15/2005	20:15	444.656	23.574
Municipal_Well-01	10/15/2005	20:30	444.314	23.916
Municipal_Well-01	10/15/2005	20:45	444.61	23.62
Municipal_Well-01	10/15/2005	21:00	444.619	23.611

Well ID	Measurement Date	Measurement Time	Water Level Elev	Water Level Depth
Municipal_Well-01	10/15/2005	21:15	444.627	23.603
Municipal_Well-01	10/15/2005	21:30	444.631	23.599
Municipal_Well-01	10/15/2005	21:45	444.636	23.594
Municipal_Well-01	10/15/2005	22:00	444.64	23.59
Municipal_Well-01	10/15/2005	22:15	444.646	23.584
Municipal_Well-01	10/15/2005	22:30	444.65	23.58
Municipal_Well-01	10/15/2005	22:45	444.658	23.572
Municipal_Well-01	10/15/2005	23:00	444.663	23.567
Municipal_Well-01	10/15/2005	23:15	444.669	23.561
Municipal_Well-01	10/15/2005	23:30	444.673	23.557
Municipal_Well-01	10/15/2005	23:45	444.679	23.551
Municipal_Well-01	10/16/2005	00:00	444.686	23.544
Municipal_Well-01	10/16/2005	00:15	444.694	23.536
Municipal_Well-01	10/16/2005	00:30	444.704	23.526
Municipal_Well-01	10/16/2005	00:45	444.711	23.519
Municipal_Well-01	10/16/2005	01:00	444.717	23.513
Municipal_Well-01	10/16/2005	01:15	444.725	23.505
Municipal_Well-01	10/16/2005	01:30	444.732	23.498
Municipal_Well-01	10/16/2005	01:45	444.738	23.492
Municipal_Well-01	10/16/2005	02:00	444.744	23.486
Municipal_Well-01	10/16/2005	02:15	444.64	23.59
Municipal_Well-01	10/16/2005	02:30	444.715	23.515
Municipal_Well-01	10/16/2005	02:45	444.734	23.496
Municipal_Well-01	10/16/2005	03:00	444.748	23.482
Municipal_Well-01	10/16/2005	03:15	444.757	23.473
Municipal_Well-01	10/16/2005	03:30	444.769	23.461
Municipal_Well-01	10/16/2005	03:45	444.776	23.454
Municipal_Well-01	10/16/2005	04:00	444.784	23.446
Municipal_Well-01	10/16/2005	04:15	444.79	23.44
Municipal_Well-01	10/16/2005	04:30	444.794	23.436
Municipal_Well-01	10/16/2005	04:45	444.799	23.431
Municipal_Well-01	10/16/2005	05:00	444.805	23.425
Municipal_Well-01	10/16/2005	05:15	444.807	23.423
Municipal_Well-01	10/16/2005	05:30	444.807	23.423
Municipal_Well-01	10/16/2005	05:45	444.811	23.419
Municipal_Well-01	10/16/2005	06:00	444.452	23.778
Municipal_Well-01	10/16/2005	06:15	444.765	23.465
Municipal_Well-01	10/16/2005	06:30	444.775	23.455
Municipal_Well-01	10/16/2005	06:45	444.78	23.45
Municipal_Well-01	10/16/2005	07:00	444.786	23.444
Municipal_Well-01	10/16/2005	07:15	444.788	23.442
Municipal_Well-01	10/16/2005	07:30	444.792	23.438
Municipal_Well-01	10/16/2005	07:45	444.794	23.436
Municipal_Well-01	10/16/2005	08:00	444.794	23.436
Municipal_Well-01	10/16/2005	08:15	444.796	23.434
Municipal_Well-01	10/16/2005	08:30	444.798	23.432
Municipal_Well-01	10/16/2005	08:45	444.796	23.434
Municipal_Well-01	10/16/2005	09:00	444.798	23.432
Municipal_Well-01	10/16/2005	09:15	444.801	23.429
Municipal_Well-01	10/16/2005	09:30	444.805	23.425

Well ID	Measurement Date	Measurement Time	Water Level Elev	Water Level Depth
Municipal_Well-01	10/16/2005	09:45	444.805	23.425
Municipal_Well-01	10/16/2005	10:00	444.809	23.421
Municipal_Well-01	10/16/2005	10:15	444.811	23.419
Municipal_Well-01	10/16/2005	10:30	444.809	23.421
Municipal_Well-01	10/16/2005	10:45	444.815	23.415
Municipal_Well-01	10/16/2005	11:00	444.819	23.411
Municipal_Well-01	10/16/2005	11:15	444.742	23.488
Municipal_Well-01	10/16/2005	11:30	444.782	23.448
Municipal_Well-01	10/16/2005	11:45	444.796	23.434
Municipal_Well-01	10/16/2005	12:00	444.805	23.425
Municipal_Well-01	10/16/2005	12:15	444.815	23.415
Municipal_Well-01	10/16/2005	12:30	444.824	23.406
Municipal_Well-01	10/16/2005	12:45	444.832	23.398
Municipal_Well-01	10/16/2005	13:00	444.844	23.386
Municipal_Well-01	10/16/2005	13:15	444.849	23.381
Municipal_Well-01	10/16/2005	13:30	444.857	23.373
Municipal_Well-01	10/16/2005	13:45	444.863	23.367
Municipal_Well-01	10/16/2005	14:00	444.869	23.361
Municipal_Well-01	10/16/2005	14:15	444.876	23.354
Municipal_Well-01	10/16/2005	14:30	444.884	23.346
Municipal_Well-01	10/16/2005	14:45	444.894	23.336
Municipal_Well-01	10/16/2005	15:00	444.899	23.331
Municipal_Well-01	10/16/2005	15:15	444.903	23.327
Municipal_Well-01	10/16/2005	15:30	444.911	23.319
Municipal_Well-01	10/16/2005	15:45	444.917	23.313
Municipal_Well-01	10/16/2005	16:00	444.92	23.31
Municipal_Well-01	10/16/2005	16:15	444.584	23.646
Municipal_Well-01	10/16/2005	16:30	444.878	23.352
Municipal_Well-01	10/16/2005	16:45	444.894	23.336
Municipal_Well-01	10/16/2005	17:00	444.893	23.337
Municipal_Well-01	10/16/2005	17:15	444.895	23.335
Municipal_Well-01	10/16/2005	17:30	444.903	23.327
Municipal_Well-01	10/16/2005	17:45	444.907	23.323
Municipal_Well-01	10/16/2005	18:00	444.912	23.318
Municipal_Well-01	10/16/2005	18:15	444.915	23.315
Municipal_Well-01	10/16/2005	18:30	444.915	23.315
Municipal_Well-01	10/16/2005	18:45	444.915	23.315
Municipal_Well-01	10/16/2005	19:00	444.914	23.316
Municipal_Well-01	10/16/2005	19:15	444.598	23.632
Municipal_Well-01	10/16/2005	19:30	444.855	23.375
Municipal_Well-01	10/16/2005	19:45	444.87	23.36
Municipal_Well-01	10/16/2005	20:00	444.878	23.352
Municipal_Well-01	10/16/2005	20:15	444.882	23.348
Municipal_Well-01	10/16/2005	20:30	444.884	23.346
Municipal_Well-01	10/16/2005	20:45	444.884	23.346
Municipal_Well-01	10/16/2005	21:00	444.886	23.344
Municipal_Well-01	10/16/2005	21:15	444.887	23.343
Municipal_Well-01	10/16/2005	21:30	444.887	23.343
Municipal_Well-01	10/16/2005	21:45	444.889	23.341
Municipal_Well-01	10/16/2005	22:00	444.891	23.339

Well ID	Measurement Date	Measurement Time	Water Level Elev	Water Level Depth
Municipal_Well-01	10/16/2005	22:15	444.893	23.337
Municipal_Well-01	10/16/2005	22:30	444.893	23.337
Municipal_Well-01	10/16/2005	22:45	444.895	23.335
Municipal_Well-01	10/16/2005	23:00	444.899	23.331
Municipal_Well-01	10/16/2005	23:15	444.903	23.327
Municipal_Well-01	10/16/2005	23:30	444.838	23.392
Municipal_Well-01	10/16/2005	23:45	444.864	23.366
Municipal_Well-01	10/17/2005	00:00	444.876	23.354
Municipal_Well-01	10/17/2005	00:15	444.886	23.344
Municipal_Well-01	10/17/2005	00:30	444.893	23.337
Municipal_Well-01	10/17/2005	00:45	444.903	23.327
Municipal_Well-01	10/17/2005	01:00	444.91	23.32
Municipal_Well-01	10/17/2005	01:15	444.918	23.312
Municipal_Well-01	10/17/2005	01:30	444.924	23.306
Municipal_Well-01	10/17/2005	01:45	444.932	23.298
Municipal_Well-01	10/17/2005	02:00	444.943	23.287
Municipal_Well-01	10/17/2005	02:15	444.799	23.431
Municipal_Well-01	10/17/2005	02:30	444.907	23.323
Municipal_Well-01	10/17/2005	02:45	444.926	23.304
Municipal_Well-01	10/17/2005	03:00	444.937	23.293
Municipal_Well-01	10/17/2005	03:15	444.951	23.279
Municipal_Well-01	10/17/2005	03:30	444.96	23.27
Municipal_Well-01	10/17/2005	03:45	444.968	23.262
Municipal_Well-01	10/17/2005	04:00	444.976	23.254
Municipal_Well-01	10/17/2005	04:15	444.709	23.521
Municipal_Well-01	10/17/2005	04:30	444.903	23.327
Municipal_Well-01	10/17/2005	04:45	444.935	23.295
Municipal_Well-01	10/17/2005	05:00	444.949	23.281
Municipal_Well-01	10/17/2005	05:15	444.96	23.27
Municipal_Well-01	10/17/2005	05:30	444.976	23.254
Municipal_Well-01	10/17/2005	05:45	444.978	23.252
Municipal_Well-01	10/17/2005	06:00	444.98	23.25
Municipal_Well-01	10/17/2005	06:15	444.981	23.249
Municipal_Well-01	10/17/2005	06:30	444.663	23.567
Municipal_Well-01	10/17/2005	06:45	444.912	23.318
Municipal_Well-01	10/17/2005	07:00	444.93	23.3
Municipal_Well-01	10/17/2005	07:15	444.941	23.289
Municipal_Well-01	10/17/2005	07:30	444.624	23.606
Municipal_Well-01	10/17/2005	07:45	444.878	23.352
Municipal_Well-01	10/17/2005	08:00	444.899	23.331
Municipal_Well-01	10/17/2005	08:15	444.91	23.32
Municipal_Well-01	10/17/2005	08:30	444.92	23.31
Municipal_Well-01	10/17/2005	08:45	444.645	23.585
Municipal_Well-01	10/17/2005	09:00	444.883	23.347
Municipal_Well-01	10/17/2005	09:15	444.918	23.312
Municipal_Well-01	10/17/2005	09:30	444.937	23.293
Municipal_Well-01	10/17/2005	09:45	444.597	23.633
Municipal_Well-01	10/17/2005	10:00	444.903	23.327
Municipal_Well-01	10/17/2005	10:15	444.918	23.312
Municipal_Well-01	10/17/2005	10:30	444.93	23.3

Well ID	Measurement Date	Measurement Time	Water Level Elev	Water Level Depth
Municipal_Well-01	10/17/2005	10:45	444.828	23.402
Municipal_Well-01	10/17/2005	11:00	444.841	23.389
Municipal_Well-01	10/17/2005	11:15	444.891	23.339
Municipal_Well-01	10/17/2005	11:30	444.91	23.32
Municipal_Well-01	10/17/2005	11:45	444.924	23.306
Municipal_Well-01	10/17/2005	12:00	444.611	23.619
Municipal_Well-01	10/17/2005	12:15	444.88	23.35
Municipal_Well-01	10/17/2005	12:30	444.901	23.329
Municipal_Well-01	10/17/2005	12:45	444.922	23.308
Municipal_Well-01	10/17/2005	13:00	444.935	23.295
Municipal_Well-01	10/17/2005	13:15	444.571	23.659
Municipal_Well-01	10/17/2005	13:30	444.904	23.326
Municipal_Well-01	10/17/2005	13:45	444.586	23.644
Municipal_Well-01	10/17/2005	14:00	444.899	23.331
Municipal_Well-01	10/17/2005	14:15	444.929	23.301
Municipal_Well-01	10/17/2005	14:30	444.95	23.28
Municipal_Well-01	10/17/2005	14:45	444.682	23.548
Municipal_Well-01	10/17/2005	15:00	444.904	23.326
Municipal_Well-01	10/17/2005	15:15	444.937	23.293
Municipal_Well-01	10/17/2005	15:30	444.954	23.276
Municipal_Well-01	10/17/2005	15:45	444.97	23.26
Municipal_Well-01	10/17/2005	16:00	444.647	23.583
Municipal_Well-01	10/17/2005	16:15	444.933	23.297
Municipal_Well-01	10/17/2005	16:30	444.96	23.27
Municipal_Well-01	10/17/2005	16:45	444.974	23.256
Municipal_Well-01	10/17/2005	17:00	444.985	23.245
Municipal_Well-01	10/17/2005	17:15	444.904	23.326
Municipal_Well-01	10/17/2005	17:30	444.954	23.276
Municipal_Well-01	10/17/2005	17:45	444.966	23.264
Municipal_Well-01	10/17/2005	18:00	444.975	23.255
Municipal_Well-01	10/17/2005	18:15	444.985	23.245
Municipal_Well-01	10/17/2005	18:30	444.802	23.428
Municipal_Well-01	10/17/2005	18:45	444.945	23.285
Municipal_Well-01	10/17/2005	19:00	444.956	23.274
Municipal_Well-01	10/17/2005	19:15	444.966	23.264
Municipal_Well-01	10/17/2005	19:30	444.701	23.529
Municipal_Well-01	10/17/2005	19:45	444.899	23.331
Municipal_Well-01	10/17/2005	20:00	444.927	23.303
Municipal_Well-01	10/17/2005	20:15	444.939	23.291
Municipal_Well-01	10/17/2005	20:30	444.947	23.283
Municipal_Well-01	10/17/2005	20:45	444.952	23.278
Municipal_Well-01	10/17/2005	21:00	444.637	23.593
Municipal_Well-01	10/17/2005	21:15	444.893	23.337
Municipal_Well-01	10/17/2005	21:30	444.916	23.314
Municipal_Well-01	10/17/2005	21:45	444.926	23.304
Municipal_Well-01	10/17/2005	22:00	444.935	23.295
Municipal_Well-01	10/17/2005	22:15	444.943	23.287
Municipal_Well-01	10/17/2005	22:30	444.95	23.28
Municipal_Well-01	10/17/2005	22:45	444.956	23.274
Municipal_Well-01	10/17/2005	23:00	444.962	23.268

Well ID	Measurement Date	Measurement Time	Water Level Elev	Water Level Depth
Municipal_Well-01	10/17/2005	23:15	444.964	23.266
Municipal_Well-01	10/17/2005	23:30	444.891	23.339
Municipal_Well-01	10/17/2005	23:45	444.927	23.303
Municipal_Well-01	10/18/2005	00:00	444.944	23.286
Municipal_Well-01	10/18/2005	00:15	444.958	23.272
Municipal_Well-01	10/18/2005	00:30	444.968	23.262
Municipal_Well-01	10/18/2005	00:45	444.981	23.249
Municipal_Well-01	10/18/2005	01:00	444.987	23.243
Municipal_Well-01	10/18/2005	01:15	444.998	23.232
Municipal_Well-01	10/18/2005	01:30	444.662	23.568
Municipal_Well-01	10/18/2005	01:45	444.96	23.27
Municipal_Well-01	10/18/2005	02:00	444.983	23.247
Municipal_Well-01	10/18/2005	02:15	444.99	23.24
Municipal_Well-01	10/18/2005	02:30	445.004	23.226
Municipal_Well-01	10/18/2005	02:45	445.021	23.209
Municipal_Well-01	10/18/2005	03:00	445.033	23.197
Municipal_Well-01	10/18/2005	03:15	444.921	23.309
Municipal_Well-01	10/18/2005	03:30	444.997	23.233
Municipal_Well-01	10/18/2005	03:45	445.02	23.21
Municipal_Well-01	10/18/2005	04:00	445.041	23.189
Municipal_Well-01	10/18/2005	04:15	445.06	23.17
Municipal_Well-01	10/18/2005	04:30	445.071	23.159
Municipal_Well-01	10/18/2005	04:45	444.853	23.377
Municipal_Well-01	10/18/2005	05:00	445.019	23.211
Municipal_Well-01	10/18/2005	05:15	445.05	23.18
Municipal_Well-01	10/18/2005	05:30	445.066	23.164
Municipal_Well-01	10/18/2005	05:45	445.077	23.153
Municipal_Well-01	10/18/2005	06:00	445.085	23.145
Municipal_Well-01	10/18/2005	06:15	444.785	23.445
Municipal_Well-01	10/18/2005	06:30	445.015	23.215
Municipal_Well-01	10/18/2005	06:45	445.045	23.185
Municipal_Well-01	10/18/2005	07:00	445.062	23.168
Municipal_Well-01	10/18/2005	07:15	445.069	23.161
Municipal_Well-01	10/18/2005	07:30	445.073	23.157
Municipal_Well-01	10/18/2005	07:45	444.681	23.549
Municipal_Well-01	10/18/2005	08:00	445.002	23.228
Municipal_Well-01	10/18/2005	08:15	445.023	23.207
Municipal_Well-01	10/18/2005	08:30	445.035	23.195
Municipal_Well-01	10/18/2005	08:45	444.666	23.564
Municipal_Well-01	10/18/2005	09:00	444.994	23.236
Municipal_Well-01	10/18/2005	09:15	445.01	23.22
Municipal_Well-01	10/18/2005	09:19	445.01	23.22
Municipal_Well-01	10/21/2005	09:59	445.19	23.04
Municipal_Well-01	10/28/2005	09:03	445.88	22.35
Municipal_Well-01	11/4/2005	09:05	445.97	22.26
Municipal_Well-01	11/11/2005	11:01	447.29	20.94
Municipal_Well-01	11/18/2005	13:04	447.5	20.73
Municipal_Well-01	12/1/2005	11:28	446.05	22.18
Municipal_Well-01	12/5/2005	13:07	446.12	22.11
Municipal_Well-01	12/5/2005	14:24	445.92	22.31

Well ID	Measurement Date	Measurement Time	Water Level Elev	Water Level Depth
Municipal_Well-01	12/5/2005	15:49	445.82	22.41
Municipal_Well-01	12/5/2005	16:38	445.76	22.47
Municipal_Well-01	12/6/2005	08:20	444.41	23.82
Municipal_Well-01	12/6/2005	09:44	444.08	24.15
Municipal_Well-01	12/6/2005	11:29	444.31	23.92
Municipal_Well-01	12/6/2005	12:39	444.12	24.11
Municipal_Well-01	12/6/2005	14:15	444.35	23.88
Municipal_Well-01	12/6/2005	15:37	444.32	23.91
Municipal_Well-01	12/6/2005	16:27	444.34	23.89
Municipal_Well-01	12/7/2005	16:52	442.24	25.99
Municipal_Well-01	12/8/2005	10:35		
Municipal_Well-01	12/8/2005	12:27	442.09	26.14
Municipal_Well-01	12/8/2005	14:13	442.03	26.2
Municipal_Well-01	12/8/2005	15:41	442.02	26.21
Municipal_Well-01	12/8/2005	16:48	442.13	26.1
Municipal_Well-01	12/9/2005	10:30		
Municipal_Well-01	12/9/2005	12:00	442.39	25.84
Municipal_Well-01	12/9/2005	12:45	442.28	25.95
Municipal_Well-01	12/9/2005	12:46	442.28	25.95
Municipal_Well-01	12/9/2005	14:11	442.23	26
Municipal_Well-01	12/9/2005	15:39		
Municipal_Well-01	12/10/2005	12:55	441.8	26.43
Municipal_Well-01	12/10/2005	16:09	441.86	26.37
Municipal_Well-01	12/11/2005	02:16	441.74	26.49
Municipal_Well-01	12/11/2005	08:11	441.78	26.45
Municipal_Well-01	12/11/2005	11:57	441.65	26.58
Municipal_Well-01	12/11/2005	12:03	441.65	26.58
Municipal_Well-01	12/13/2005	10:07	440.72	27.51
Municipal_Well-01	12/13/2005	11:52	440.68	27.55
Municipal_Well-01	12/13/2005	12:47	440.65	27.58
Municipal_Well-01	12/13/2005	13:32	440.66	27.57
Municipal_Well-01	12/13/2005	14:05	440.72	27.51
Municipal_Well-01	12/13/2005	16:19		
Municipal_Well-01	12/14/2005	08:39	441.72	26.51
Municipal_Well-01	12/16/2005	12:33	443.08	25.15
Municipal_Well-01	12/19/2005	12:31	444.49	23.74
Municipal_Well-01	12/21/2005	08:45	444.76	23.47
Municipal_Well-01	12/23/2005	12:42	445.25	22.98
Municipal_Well-01	12/30/2005	11:18	438.33	29.9
Municipal_Well-01	1/6/2006	13:21	446.82	21.41
Municipal_Well-03	4/10/2000	10:00	362.64	115.58
Municipal_Well-03	5/11/2000	10:00	361.22	117
Municipal_Well-03	7/21/2000	10:00	360.81	117.41
Municipal_Well-03	1/16/2001	10:00	356.22	122
Municipal_Well-03	11/1/2001	10:00	365.22	113
Municipal_Well-03	12/3/2001	10:00	376.22	102
Municipal_Well-03	1/2/2002	10:00	360.22	118
Municipal_Well-03	2/19/2002	10:00	351.22	127
Municipal_Well-03	2/26/2002	10:00	351.22	127
Municipal_Well-03	4/30/2002	10:00	352.22	126

Well ID	Measurement Date	Measurement Time	Water Level Elev	Water Level Depth
Municipal_Well-03	5/13/2002	10:00	351.22	127
Municipal_Well-03	5/23/2002	10:00	353.22	125
Municipal_Well-03	5/28/2002	10:00	352.22	126
Municipal_Well-03	6/6/2002	10:00	352.22	126
Municipal_Well-03	7/9/2002	10:00	355.22	123
Municipal_Well-03	8/14/2002	10:00	351.22	127
Municipal_Well-03	9/5/2002	10:00	349.72	128.5
Municipal_Well-03	10/3/2002	10:00	350.22	128
Municipal_Well-03	10/14/2002	10:00	351.22	127
Municipal_Well-03	10/21/2002	10:00	350.64	127.58
Municipal_Well-03	10/28/2002	10:00	350.81	127.41
Municipal_Well-03	11/5/2002	10:00	349.22	129
Municipal_Well-03	11/15/2002	10:00	348.72	129.5
Municipal_Well-03	11/18/2002	10:00	349.22	129
Municipal_Well-03	2/3/2003	10:00	352.72	125.5
Municipal_Well-03	2/10/2003	10:00	353.22	125
Municipal_Well-03	2/18/2003	10:00	352.72	125.5
Municipal_Well-03	2/24/2003	10:00	352.22	126
Municipal_Well-03	3/4/2003	10:00	352.22	126
Municipal_Well-03	3/10/2003	10:00	352.56	125.66
Municipal_Well-03	3/17/2003	10:00	352.22	126
Municipal_Well-03	3/24/2003	10:00	351.56	126.66
Municipal_Well-03	3/31/2003	10:00	351.22	127
Municipal_Well-03	4/5/2003	10:00	353.71	124.51
Municipal_Well-03	4/14/2003	10:00	352.22	126
Municipal_Well-03	4/21/2003	10:00	350.56	127.66
Municipal_Well-03	4/28/2003	10:00	350.22	128
Municipal_Well-03	6/3/2003	10:00	349.22	129
Municipal_Well-03	6/10/2003	10:00	349.22	129
Municipal_Well-03	6/16/2003	10:00	350.22	128
Municipal_Well-03	6/23/2003	10:00	350.22	128
Municipal_Well-03	6/30/2003	10:00	349.56	128.66
Municipal_Well-03	7/14/2003	10:00	349.22	129
Municipal_Well-03	7/22/2003	10:00	350.22	128
Municipal_Well-03	8/4/2003	10:00	352.56	125.66
Municipal_Well-03	8/11/2003	10:00	349.56	128.66
Municipal_Well-03	8/18/2003	10:00	349.71	128.51
Municipal_Well-03	8/25/2003	10:00	350.22	128
Municipal_Well-03	9/8/2003	10:00	349.22	129
Municipal_Well-03	9/15/2003	10:00	348.39	129.83
Municipal_Well-03	9/22/2003	10:00	349.22	129
Municipal_Well-03	9/29/2003	10:00	349.22	129
Municipal_Well-03	10/5/2003	10:00	348.22	130
Municipal_Well-03	10/13/2003	10:00	348.71	129.51
Municipal_Well-03	10/20/2003	10:00	348.71	129.51
Municipal_Well-03	10/27/2003	10:00	348.47	129.75
Municipal_Well-03	11/3/2003	10:00	348.71	129.51
Municipal_Well-03	11/11/2003	10:00	351.22	127
Municipal_Well-03	11/18/2003	10:00	351.22	127
Municipal_Well-03	11/24/2003	10:00	352.89	125.33

Well ID	Measurement Date	Measurement Time	Water Level Elev	Water Level Depth
Municipal_Well-03	12/2/2003	10:00	352.22	126
Municipal_Well-03	12/8/2003	10:00	351.71	126.51
Municipal_Well-03	12/15/2003	10:00	351.22	127
Municipal_Well-03	12/22/2003	10:00	350.22	128
Municipal_Well-03	2/2/2004	10:00	351.81	126.41
Municipal_Well-03	2/9/2004	10:00	351.71	126.51
Municipal_Well-03	2/16/2004	10:00	351.22	127
Municipal_Well-03	2/23/2004	10:00	343.22	135
Municipal_Well-03	2/24/2004	10:00	343.22	135
Municipal_Well-03	2/25/2004	10:00	342.81	135.41
Municipal_Well-03	2/26/2004	10:00	343.22	135
Municipal_Well-03	2/27/2004	10:00	342.56	135.66
Municipal_Well-03	2/28/2004	10:00	342.47	135.75
Municipal_Well-03	2/29/2004	10:00	342.39	135.83
Municipal_Well-03	10/4/2005	08:45	341.42	136.8
Municipal_Well-03	10/11/2005	09:35	342.22	136
Municipal_Well-03	10/14/2005	08:00	342.22	136
Municipal_Well-03	10/17/2005	10:00	341.72	136.5
Municipal_Well-03	10/24/2005	08:23	343.72	134.5
Municipal_Well-03	10/28/2005	14:19	343.27	134.95
Municipal_Well-03	12/1/2005	13:10	341.49	136.73
Municipal_Well-03	12/5/2005	10:56	341.02	137.2
Municipal_Well-03	12/5/2005	13:42	340.92	137.3
Municipal_Well-03	12/5/2005	14:10	340.92	137.3
Municipal_Well-03	12/5/2005	15:20	340.92	137.3
Municipal_Well-03	12/6/2005	08:28	340.52	137.7
Municipal_Well-03	12/6/2005	09:32	340.52	137.7
Municipal_Well-03	12/6/2005	11:22	340.52	137.7
Municipal_Well-03	12/6/2005	12:27	340.42	137.8
Municipal_Well-03	12/6/2005	13:57	340.42	137.8
Municipal_Well-03	12/6/2005	15:25	340.42	137.8
Municipal_Well-03	12/8/2005	00:00		
Municipal_Well-03	12/8/2005	08:26	341.22	137
Municipal_Well-03	12/8/2005	11:55	339.82	138.4
Municipal_Well-03	12/8/2005	13:56	339.82	138.4
Municipal_Well-03	12/8/2005	15:26	339.92	138.3
Municipal_Well-03	12/9/2005	09:10	341.62	136.6
Municipal_Well-03	12/9/2005	12:56	340.92	137.3
Municipal_Well-03	12/9/2005	14:20	341.22	137
Municipal_Well-03	12/9/2005	15:47	340.72	137.5
Municipal_Well-03	12/10/2005	12:10	339.65	138.57
Municipal_Well-03	12/10/2005	14:34	339.57	138.65
Municipal_Well-03	12/11/2005	09:33	339.56	138.66
Municipal_Well-03	12/11/2005	12:49	339.58	138.64
Municipal_Well-03	12/12/2005	19:00	341.62	136.6
Municipal_Well-03	12/13/2005	10:36	339.72	138.5
Municipal_Well-03	12/13/2005	12:10	342.72	135.5
Municipal_Well-03	12/13/2005	12:57	338.72	139.5
Municipal_Well-03	12/13/2005	13:50	338.72	139.5
Municipal_Well-03	12/13/2005	14:24	338.82	139.4

Well ID	Measurement Date	Measurement Time	Water Level Elev	Water Level Depth
Municipal_Well-03	12/13/2005	15:50	338.72	139.5
Municipal_Well-03	12/14/2005	08:16	342.52	135.7
Municipal_Well-03	12/16/2005	12:11	340.52	137.7
Municipal_Well-03	12/19/2005	11:13	439.52	38.7
Municipal_Well-03	12/21/2005	08:09	341.32	136.9
Municipal_Well-03	12/23/2005	10:10	342.02	136.2
MW-01	6/24/2005	10:00	428.45	45.5
MW-01	6/24/2005	10:00	447.25	26.7
MW-01	6/24/2005	10:01	423.67	50.28
MW-01	6/24/2005	10:01	425.45	48.5
MW-01	6/24/2005	10:02	422.11	51.84
MW-01	6/24/2005	10:02	422.14	51.81
MW-01	6/24/2005	10:03	431.31	42.64
MW-01	6/24/2005	10:04	428.13	45.82
MW-01	6/24/2005	10:04	430.55	43.4
MW-01	6/24/2005	10:05	427.49	46.46
MW-01	6/24/2005	10:06	425.51	48.44
MW-01	6/24/2005	10:07	424.32	49.63
MW-01	6/24/2005	10:09	423.02	50.93
MW-01	6/24/2005	10:12	421.24	52.71
MW-01	6/24/2005	10:15	418.91	55.04
MW-01	6/24/2005	13:30	447.39	26.56
MW-01	6/27/2005	10:00	442.3	31.65
MW-01	6/27/2005	10:02	425.27	48.68
MW-01	6/27/2005	10:00	442.008	31.942
MW-01	6/27/2005	10:00	441.765	32.185
MW-01	6/27/2005	10:00	441.329	32.621
MW-01	6/27/2005	10:00	440.927	33.023
MW-01	6/27/2005	10:00	440.451	33.499
MW-01	6/27/2005	10:00	440.062	33.888
MW-01	6/27/2005	10:00	439.417	34.533
MW-01	6/27/2005	10:00	439.321	34.629
MW-01	6/27/2005	10:00	438.845	35.105
MW-01	6/27/2005	10:00	439.444	34.506
MW-01	6/27/2005	10:00	441.479	32.471
MW-01	6/27/2005	10:00	438.591	35.359
MW-01	6/27/2005	10:00	437.868	36.082
MW-01	6/27/2005	10:00	437.727	36.223
MW-01	6/27/2005	10:00	437.523	36.427
MW-01	6/27/2005	10:00	437.246	36.704
MW-01	6/27/2005	10:00	437.099	36.851
MW-01	6/27/2005	10:00	436.857	37.093
MW-01	6/27/2005	10:00	436.608	37.342
MW-01	6/27/2005	10:00	436.398	37.552
MW-01	6/27/2005	10:00	436.098	37.852
MW-01	6/27/2005	10:00	435.72	38.23
MW-01	6/27/2005	10:00	435.544	38.406
MW-01	6/27/2005	10:00	435.172	38.778
MW-01	6/27/2005	10:00	434.889	39.061
MW-01	6/27/2005	10:00	434.601	39.349

Well ID	Measurement Date	Measurement Time	Water Level Elev	Water Level Depth
MW-01	6/27/2005	10:00	434.279	39.671
MW-01	6/27/2005	10:00	434.059	39.891
MW-01	6/27/2005	10:00	433.655	40.295
MW-01	6/27/2005	10:00	433.321	40.629
MW-01	6/27/2005	10:00	432.948	41.002
MW-01	6/27/2005	10:00	432.724	41.226
MW-01	6/27/2005	10:00	432.294	41.656
MW-01	6/27/2005	10:00	431.972	41.978
MW-01	6/27/2005	10:00	431.594	42.356
MW-01	6/27/2005	10:00	431.278	42.672
MW-01	6/27/2005	10:00	430.984	42.966
MW-01	6/27/2005	10:00	430.494	43.456
MW-01	6/27/2005	10:00	430.257	43.693
MW-01	6/27/2005	10:00	429.839	44.111
MW-01	6/27/2005	10:00	429.522	44.428
MW-01	6/27/2005	10:00	429.2	44.75
MW-01	6/27/2005	10:00	428.873	45.077
MW-01	6/27/2005	10:00	428.522	45.428
MW-01	6/27/2005	10:00	428.246	45.704
MW-01	6/27/2005	10:00	428.014	45.936
MW-01	6/27/2005	10:00	427.782	46.168
MW-01	6/27/2005	10:00	427.59	46.36
MW-01	6/27/2005	10:00	427.438	46.512
MW-01	6/27/2005	10:00	427.338	46.612
MW-01	6/27/2005	10:00	427.095	46.855
MW-01	6/27/2005	10:00	426.846	47.104
MW-01	6/27/2005	10:00	426.841	47.109
MW-01	6/27/2005	10:00	426.682	47.268
MW-01	6/27/2005	10:00	426.394	47.556
MW-01	6/27/2005	10:00	426.287	47.663
MW-01	6/27/2005	10:00	425.897	48.053
MW-01	6/27/2005	10:00	425.683	48.267
MW-01	6/27/2005	10:00	425.457	48.493
MW-01	6/27/2005	10:01	425.107	48.843
MW-01	6/27/2005	10:01	424.83	49.12
MW-01	6/27/2005	10:01	424.689	49.261
MW-01	6/27/2005	10:01	424.492	49.458
MW-01	6/27/2005	10:01	424.289	49.661
MW-01	6/27/2005	10:01	424.193	49.757
MW-01	6/27/2005	10:01	423.809	50.141
MW-01	6/27/2005	10:01	423.769	50.181
MW-01	6/27/2005	10:01	423.634	50.316
MW-01	6/27/2005	10:01	423.481	50.469
MW-01	6/27/2005	10:01	423.385	50.565
MW-01	6/27/2005	10:01	423.312	50.638
MW-01	6/27/2005	10:02	423.329	50.621
MW-01	6/27/2005	10:02	423.176	50.774
MW-01	6/27/2005	10:02	423.295	50.655
MW-01	6/27/2005	10:02	423.018	50.932
MW-01	6/27/2005	10:02	423.018	50.932

Well ID	Measurement Date	Measurement Time	Water Level Elev	Water Level Depth
MW-01	6/27/2005	10:02	422.843	51.107
MW-01	6/27/2005	10:02	422.836	51.114
MW-01	6/27/2005	10:03	422.819	51.131
MW-01	6/27/2005	10:03	422.655	51.295
MW-01	6/27/2005	10:03	422.711	51.239
MW-01	6/27/2005	10:03	422.773	51.177
MW-01	6/27/2005	10:03	422.863	51.087
MW-01	6/27/2005	10:04	422.817	51.133
MW-01	6/27/2005	10:04	422.856	51.094
MW-01	6/27/2005	10:04	422.877	51.073
MW-01	6/27/2005	10:04	423.019	50.931
MW-01	6/27/2005	10:05	422.989	50.961
MW-01	6/27/2005	10:05	423.05	50.9
MW-01	6/27/2005	10:05	422.959	50.991
MW-01	6/27/2005	10:06	422.964	50.986
MW-01	6/27/2005	10:06	422.965	50.985
MW-01	6/27/2005	10:07	422.721	51.229
MW-01	6/27/2005	10:07	422.659	51.291
MW-01	6/27/2005	10:07	422.789	51.161
MW-01	6/27/2005	10:08	421.67	52.28
MW-01	6/27/2005	10:08	422.134	51.816
MW-01	6/27/2005	10:09	421.382	52.568
MW-01	6/27/2005	10:09	421.416	52.534
MW-01	6/27/2005	10:10	420.37	53.58
MW-01	6/27/2005	10:11	419.399	54.551
MW-01	6/27/2005	10:11	420.174	53.776
MW-01	6/27/2005	10:12	419.557	54.393
MW-01	6/27/2005	10:13	418.813	55.137
MW-01	6/27/2005	10:14	417.874	56.076
MW-01	6/27/2005	10:14	417.891	56.059
MW-01	6/27/2005	10:15	418.123	55.827
MW-01	6/27/2005	10:16	417.585	56.365
MW-01	6/27/2005	10:17	417.205	56.745
MW-01	6/27/2005	10:18	416.725	57.225
MW-01	6/27/2005	10:19	416.212	57.738
MW-01	6/27/2005	10:21	416.047	57.903
MW-01	6/27/2005	10:22	416.018	57.932
MW-01	6/27/2005	10:23	415.661	58.289
MW-01	6/27/2005	10:25	415.299	58.651
MW-01	6/27/2005	10:26	415.124	58.826
MW-01	6/27/2005	10:28	415.004	58.946
MW-01	6/27/2005	10:29	414.974	58.976
MW-01	6/27/2005	10:31	414.81	59.14
MW-01	6/27/2005	10:33	414.652	59.298
MW-01	6/27/2005	10:35	414.586	59.364
MW-01	6/27/2005	10:37	414.422	59.528
MW-01	6/27/2005	10:39	414.36	59.59
MW-01	6/27/2005	10:42	414.304	59.646
MW-01	6/27/2005	10:44	414.271	59.679
MW-01	6/27/2005	10:47	413.97	59.98

Well ID	Measurement Date	Measurement Time	Water Level Elev	Water Level Depth
MW-01	6/27/2005	10:50	413.948	60.002
MW-01	6/27/2005	10:53	414.004	59.946
MW-01	6/27/2005	10:56	414.151	59.799
MW-01	6/27/2005	10:59	414.1	59.85
MW-01	6/27/2005	11:03	414.078	59.872
MW-01	6/27/2005	11:06	414.1	59.85
MW-01	6/27/2005	11:10	413.949	60.001
MW-01	6/27/2005	11:14	414.038	59.912
MW-01	6/27/2005	11:19	413.881	60.069
MW-01	6/27/2005	11:24	413.745	60.205
MW-01	6/27/2005	11:29	413.75	60.2
MW-01	6/27/2005	11:34	413.558	60.392
MW-01	6/27/2005	11:39	413.495	60.455
MW-01	6/27/2005	11:45	413.45	60.5
MW-01	6/27/2005	11:52	413.365	60.585
MW-01	6/27/2005	11:58	413.467	60.483
MW-01	6/27/2005	12:05	413.506	60.444
MW-01	6/27/2005	12:13	413.438	60.512
MW-01	6/27/2005	12:21	413.382	60.568
MW-01	6/27/2005	12:29	413.302	60.648
MW-01	6/27/2005	12:38	413.381	60.569
MW-01	6/27/2005	12:47	413.295	60.655
MW-01	6/27/2005	12:57	413.252	60.698
MW-01	6/27/2005	13:07	413.178	60.772
MW-01	6/27/2005	13:17	413.02	60.93
MW-01	6/27/2005	13:27	413.104	60.846
MW-01	6/27/2005	13:37	413.064	60.886
MW-01	6/27/2005	13:47	412.957	60.993
MW-01	6/27/2005	13:57	412.985	60.965
MW-01	6/27/2005	14:07	412.9	61.05
MW-01	6/27/2005	14:17	412.865	61.085
MW-01	6/27/2005	14:27	412.673	61.277
MW-01	6/27/2005	14:37	412.771	61.179
MW-01	6/27/2005	14:47	412.707	61.243
MW-01	6/27/2005	14:57	412.621	61.329
MW-01	6/27/2005	15:07	412.61	61.34
MW-01	6/27/2005	15:17	412.6	61.35
MW-01	6/27/2005	15:27	412.587	61.363
MW-01	6/27/2005	15:37	412.57	61.38
MW-01	6/27/2005	15:47	412.462	61.488
MW-01	6/27/2005	15:57	412.497	61.453
MW-01	6/27/2005	16:07	412.514	61.436
MW-01	6/27/2005	16:17	412.4	61.55
MW-01	6/27/2005	16:27	412.321	61.629
MW-01	6/27/2005	16:37	412.282	61.668
MW-01	6/27/2005	16:47	412.268	61.682
MW-01	6/27/2005	16:57	412.28	61.67
MW-01	6/27/2005	17:07	412.15	61.8
MW-01	6/27/2005	17:17	412.157	61.793
MW-01	6/27/2005	17:27	412.17	61.78

Well ID	Measurement Date	Measurement Time	Water Level Elev	Water Level Depth
MW-01	6/27/2005	17:37	412.026	61.924
MW-01	6/27/2005	17:47	411.965	61.985
MW-01	6/27/2005	17:57	412.013	61.937
MW-01	6/27/2005	18:07	411.92	62.03
MW-01	6/27/2005	18:17	411.861	62.089
MW-01	6/27/2005	18:27	411.814	62.136
MW-01	6/27/2005	18:37	411.848	62.102
MW-01	6/27/2005	18:47	411.852	62.098
MW-01	6/27/2005	18:57	411.835	62.115
MW-01	6/27/2005	19:07	411.801	62.149
MW-01	6/27/2005	19:17	411.869	62.081
MW-01	6/27/2005	19:27	411.695	62.255
MW-01	6/27/2005	19:37	411.705	62.245
MW-01	6/27/2005	19:47	411.824	62.126
MW-01	6/27/2005	19:57	411.587	62.363
MW-01	6/27/2005	20:07	411.732	62.218
MW-01	6/27/2005	20:17	411.677	62.273
MW-01	6/27/2005	20:27	411.556	62.394
MW-01	6/27/2005	20:37	411.54	62.41
MW-01	6/27/2005	20:47	411.66	62.29
MW-01	6/27/2005	20:57	411.551	62.399
MW-01	6/27/2005	21:07	411.551	62.399
MW-01	6/27/2005	21:17	411.535	62.415
MW-01	6/27/2005	21:27	411.568	62.382
MW-01	6/27/2005	21:37	411.484	62.466
MW-01	6/27/2005	21:47	411.433	62.517
MW-01	6/27/2005	21:57	411.58	62.37
MW-01	6/27/2005	22:07	411.54	62.41
MW-01	6/27/2005	22:17	411.462	62.488
MW-01	6/27/2005	22:27	411.361	62.589
MW-01	6/27/2005	22:37	411.264	62.686
MW-01	6/27/2005	22:47	411.258	62.692
MW-01	6/27/2005	22:57	411.369	62.581
MW-01	6/27/2005	23:07	411.268	62.682
MW-01	6/27/2005	23:17	411.354	62.596
MW-01	6/27/2005	23:27	411.376	62.574
MW-01	6/27/2005	23:37	411.426	62.524
MW-01	6/27/2005	23:47	411.386	62.564
MW-01	6/27/2005	23:57	411.439	62.511
MW-01	6/28/2005	00:07	411.409	62.541
MW-01	6/28/2005	00:17	411.285	62.665
MW-01	6/28/2005	00:27	411.307	62.643
MW-01	6/28/2005	00:37	411.252	62.698
MW-01	6/28/2005	00:47	411.247	62.703
MW-01	6/28/2005	00:57	411.28	62.67
MW-01	6/28/2005	01:07	411.224	62.726
MW-01	6/28/2005	01:17	411.189	62.761
MW-01	6/28/2005	01:27	411.201	62.749
MW-01	6/28/2005	01:37	411.218	62.732
MW-01	6/28/2005	01:47	411.139	62.811

Well ID	Measurement Date	Measurement Time	Water Level Elev	Water Level Depth
MW-01	6/28/2005	01:57	411.111	62.839
MW-01	6/28/2005	02:07	411.1	62.85
MW-01	6/28/2005	02:17	411.121	62.829
MW-01	6/28/2005	02:27	411.031	62.919
MW-01	6/28/2005	02:37	411.073	62.877
MW-01	6/28/2005	02:47	411.066	62.884
MW-01	6/28/2005	02:57	411.083	62.867
MW-01	6/28/2005	03:07	411.065	62.885
MW-01	6/28/2005	03:17	410.894	63.056
MW-01	6/28/2005	03:27	410.934	63.016
MW-01	6/28/2005	03:37	410.9	63.05
MW-01	6/28/2005	03:47	410.905	63.045
MW-01	6/28/2005	03:57	411.075	62.875
MW-01	6/28/2005	04:07	410.839	63.111
MW-01	6/28/2005	04:17	410.789	63.161
MW-01	6/28/2005	04:27	410.771	63.179
MW-01	6/28/2005	04:37	410.71	63.24
MW-01	6/28/2005	04:47	410.663	63.287
MW-01	6/28/2005	04:57	410.702	63.248
MW-01	6/28/2005	05:07	410.664	63.286
MW-01	6/28/2005	05:17	410.743	63.207
MW-01	6/28/2005	05:27	410.75	63.2
MW-01	6/28/2005	05:37	410.607	63.343
MW-01	6/28/2005	05:47	410.744	63.206
MW-01	6/28/2005	05:57	410.737	63.213
MW-01	6/28/2005	06:07	410.739	63.211
MW-01	6/28/2005	06:17	410.643	63.307
MW-01	6/28/2005	06:27	410.684	63.266
MW-01	6/28/2005	06:37	410.658	63.292
MW-01	6/28/2005	06:47	410.665	63.285
MW-01	6/28/2005	06:57	410.658	63.292
MW-01	6/28/2005	07:07	410.682	63.268
MW-01	6/28/2005	07:17	410.602	63.348
MW-01	6/28/2005	07:27	410.603	63.347
MW-01	6/28/2005	07:37	410.568	63.382
MW-01	6/28/2005	07:47	410.574	63.376
MW-01	6/28/2005	07:57	410.641	63.309
MW-01	6/28/2005	08:07	410.548	63.402
MW-01	6/28/2005	08:17	410.589	63.361
MW-01	6/28/2005	08:27	410.657	63.293
MW-01	6/28/2005	08:37	410.533	63.417
MW-01	6/28/2005	08:47	410.442	63.508
MW-01	6/28/2005	08:57	410.442	63.508
MW-01	6/28/2005	09:07	410.501	63.449
MW-01	6/28/2005	09:17	410.448	63.502
MW-01	6/28/2005	09:27	410.319	63.631
MW-01	6/28/2005	09:37	410.408	63.542
MW-01	6/28/2005	09:47	410.318	63.632
MW-01	6/28/2005	09:57	410.454	63.496
MW-01	6/28/2005	10:07	410.496	63.454

Well ID	Measurement Date	Measurement Time	Water Level Elev	Water Level Depth
MW-01	6/28/2005	10:17	410.311	63.639
MW-01	6/28/2005	10:27	410.368	63.582
MW-01	6/28/2005	10:37	410.385	63.565
MW-01	6/28/2005	10:47	410.386	63.564
MW-01	6/28/2005	10:57	410.296	63.654
MW-01	6/28/2005	11:07	410.322	63.628
MW-01	6/28/2005	11:17	410.407	63.543
MW-01	6/28/2005	11:27	410.349	63.601
MW-01	6/28/2005	11:37	410.388	63.562
MW-01	6/28/2005	11:47	410.286	63.664
MW-01	6/28/2005	11:57	410.314	63.636
MW-01	6/28/2005	12:07	410.383	63.567
MW-01	6/28/2005	12:17	410.383	63.567
MW-01	6/28/2005	12:27	410.372	63.578
MW-01	6/28/2005	12:37	410.259	63.691
MW-01	6/28/2005	12:47	410.269	63.681
MW-01	6/28/2005	12:57	410.364	63.586
MW-01	6/28/2005	13:07	410.193	63.757
MW-01	6/28/2005	13:17	410.265	63.685
MW-01	6/28/2005	13:27	410.374	63.576
MW-01	6/28/2005	13:37	410.269	63.681
MW-01	6/28/2005	13:47	410.235	63.715
MW-01	6/28/2005	13:57	410.313	63.637
MW-01	6/28/2005	14:07	410.206	63.744
MW-01	6/28/2005	14:17	410.365	63.585
MW-01	6/28/2005	14:27	410.157	63.793
MW-01	6/28/2005	14:37	410.218	63.732
MW-01	6/28/2005	14:47	410.344	63.606
MW-01	6/28/2005	14:57	410.246	63.704
MW-01	6/28/2005	15:07	410.213	63.737
MW-01	6/28/2005	15:17	410.321	63.629
MW-01	6/28/2005	15:27	410.16	63.79
MW-01	6/28/2005	15:37	410.194	63.756
MW-01	6/28/2005	15:47	410.166	63.784
MW-01	6/28/2005	15:57	410.134	63.816
MW-01	6/28/2005	16:07	410.111	63.839
MW-01	6/28/2005	16:17	410.183	63.767
MW-01	6/28/2005	16:27	410.048	63.902
MW-01	6/28/2005	16:37	410.097	63.853
MW-01	6/28/2005	16:47	410.13	63.82
MW-01	6/28/2005	16:57	410.166	63.784
MW-01	6/28/2005	17:07	410.131	63.819
MW-01	6/28/2005	17:17	410.122	63.828
MW-01	6/28/2005	17:27	410.11	63.84
MW-01	6/28/2005	17:37	410.052	63.898
MW-01	6/28/2005	17:47	410.059	63.891
MW-01	6/28/2005	17:57	410.07	63.88
MW-01	6/28/2005	18:07	410.049	63.901
MW-01	6/28/2005	18:17	410.096	63.854
MW-01	6/28/2005	18:27	410.121	63.829

Well ID	Measurement Date	Measurement Time	Water Level Elev	Water Level Depth
MW-01	6/28/2005	18:37	410.052	63.898
MW-01	6/28/2005	18:47	410.012	63.938
MW-01	6/28/2005	18:57	409.851	64.099
MW-01	6/28/2005	19:07	409.867	64.083
MW-01	6/28/2005	19:17	409.72	64.23
MW-01	6/28/2005	19:27	409.797	64.153
MW-01	6/28/2005	19:37	409.634	64.316
MW-01	6/28/2005	19:47	409.757	64.193
MW-01	6/28/2005	19:57	409.708	64.242
MW-01	6/28/2005	20:07	409.792	64.158
MW-01	6/28/2005	20:17	409.744	64.206
MW-01	6/28/2005	20:27	409.805	64.145
MW-01	6/28/2005	20:37	409.716	64.234
MW-01	6/28/2005	20:47	409.668	64.282
MW-01	6/28/2005	20:57	409.763	64.187
MW-01	6/28/2005	21:07	409.66	64.29
MW-01	6/28/2005	21:17	409.643	64.307
MW-01	6/28/2005	21:27	409.714	64.236
MW-01	6/28/2005	21:37	409.833	64.117
MW-01	6/28/2005	21:47	409.721	64.229
MW-01	6/28/2005	21:57	409.726	64.224
MW-01	6/28/2005	22:07	409.837	64.113
MW-01	6/28/2005	22:17	409.751	64.199
MW-01	6/28/2005	22:27	409.807	64.143
MW-01	6/28/2005	22:37	409.977	63.973
MW-01	6/28/2005	22:47	409.724	64.226
MW-01	6/28/2005	22:57	409.689	64.261
MW-01	6/28/2005	23:07	409.753	64.197
MW-01	6/28/2005	23:17	409.747	64.203
MW-01	6/28/2005	23:27	409.747	64.203
MW-01	6/28/2005	23:37	409.684	64.266
MW-01	6/28/2005	23:47	409.59	64.36
MW-01	6/28/2005	23:57	409.645	64.305
MW-01	6/29/2005	00:07	409.711	64.239
MW-01	6/29/2005	00:17	409.645	64.305
MW-01	6/29/2005	00:27	409.645	64.305
MW-01	6/29/2005	00:37	409.76	64.19
MW-01	6/29/2005	00:47	409.355	64.595
MW-01	6/29/2005	00:57	409.352	64.598
MW-01	6/29/2005	01:07	409.565	64.385
MW-01	6/29/2005	01:17	409.503	64.447
MW-01	6/29/2005	01:27	409.736	64.214
MW-01	6/29/2005	01:37	409.571	64.379
MW-01	6/29/2005	01:47	409.555	64.395
MW-01	6/29/2005	01:57	409.691	64.259
MW-01	6/29/2005	02:07	409.792	64.158
MW-01	6/29/2005	02:17	409.694	64.256
MW-01	6/29/2005	02:27	409.747	64.203
MW-01	6/29/2005	02:37	409.583	64.367
MW-01	6/29/2005	02:47	409.602	64.348

Well ID	Measurement Date	Measurement Time	Water Level Elev	Water Level Depth
MW-01	6/29/2005	02:57	409.623	64.327
MW-01	6/29/2005	03:07	409.442	64.508
MW-01	6/29/2005	03:17	409.51	64.44
MW-01	6/29/2005	03:27	409.466	64.484
MW-01	6/29/2005	03:37	409.358	64.592
MW-01	6/29/2005	03:47	409.332	64.618
MW-01	6/29/2005	03:57	409.513	64.437
MW-01	6/29/2005	04:07	409.304	64.646
MW-01	6/29/2005	04:17	409.413	64.537
MW-01	6/29/2005	04:27	409.463	64.487
MW-01	6/29/2005	04:37	409.396	64.554
MW-01	6/29/2005	04:47	409.452	64.498
MW-01	6/29/2005	04:57	409.346	64.604
MW-01	6/29/2005	05:07	409.356	64.594
MW-01	6/29/2005	05:17	409.475	64.475
MW-01	6/29/2005	05:27	409.339	64.611
MW-01	6/29/2005	05:37	409.355	64.595
MW-01	6/29/2005	05:47	409.447	64.503
MW-01	6/29/2005	05:57	409.334	64.616
MW-01	6/29/2005	06:07	409.222	64.728
MW-01	6/29/2005	06:17	409.524	64.426
MW-01	6/29/2005	06:27	409.224	64.726
MW-01	6/29/2005	06:37	409.325	64.625
MW-01	6/29/2005	06:47	409.212	64.738
MW-01	6/29/2005	06:57	409.26	64.69
MW-01	6/29/2005	07:07	409.249	64.701
MW-01	6/29/2005	07:17	409.352	64.598
MW-01	6/29/2005	07:27	409.177	64.773
MW-01	6/29/2005	07:37	409.242	64.708
MW-01	6/29/2005	07:47	409.215	64.735
MW-01	6/29/2005	07:57	409.362	64.588
MW-01	6/29/2005	08:07	409.236	64.714
MW-01	6/29/2005	08:17	409.419	64.531
MW-01	6/29/2005	08:27	409.278	64.672
MW-01	6/29/2005	08:37	409.222	64.728
MW-01	6/29/2005	08:47	409.267	64.683
MW-01	6/29/2005	08:57	409.201	64.749
MW-01	6/29/2005	09:07	409.241	64.709
MW-01	6/29/2005	09:17	409.401	64.549
MW-01	6/29/2005	09:27	409.337	64.613
MW-01	6/29/2005	09:37	409.338	64.612
MW-01	6/29/2005	09:47	409.261	64.689
MW-01	6/29/2005	09:57	409.207	64.743
MW-01	6/29/2005	10:07	409.19	64.76
MW-01	6/29/2005	10:17	409.253	64.697
MW-01	6/29/2005	10:27	409.11	64.84
MW-01	6/29/2005	10:37	409.096	64.854
MW-01	6/29/2005	10:47	409.037	64.913
MW-01	6/29/2005	10:57	409.137	64.813
MW-01	6/29/2005	11:02	408.96	64.99

Well ID	Measurement Date	Measurement Time	Water Level Elev	Water Level Depth
MW-01	6/29/2005	11:30	431.65	42.3
MW-01	6/29/2005	11:30	408.94	65.01
MW-01	6/29/2005	11:31	438.68	35.27
MW-01	6/29/2005	11:31	436.64	37.31
MW-01	6/29/2005	11:32	440.07	33.88
MW-01	6/29/2005	11:32	439.59	34.36
MW-01	6/29/2005	11:33	440.49	33.46
MW-01	6/29/2005	11:33	440.33	33.62
MW-01	6/29/2005	11:34	440.65	33.3
MW-01	6/29/2005	11:34	440.57	33.38
MW-01	6/29/2005	11:35	440.7	33.25
MW-01	6/29/2005	11:36	440.77	33.18
MW-01	6/29/2005	11:37	440.82	33.13
MW-01	6/29/2005	11:38	440.89	33.06
MW-01	6/29/2005	11:39	440.94	33.01
MW-01	6/29/2005	11:42	441.02	32.93
MW-01	6/29/2005	11:45	441.09	32.86
MW-01	6/29/2005	11:50	441.19	32.76
MW-01	6/29/2005	11:55	441.22	32.73
MW-01	6/29/2005	12:00	441.28	32.67
MW-01	6/29/2005	13:51	441.9	32.05
MW-01	6/30/2005	08:49	443.86	30.09
MW-01	9/1/2005	15:00	445.03	28.92
MW-01	9/16/2005	14:00	444.67	29.28
MW-01	9/23/2005	08:08	444.5	29.45
MW-01	9/26/2005	08:45	444.5	29.45
MW-01	9/26/2005	10:00	444.199	29.751
MW-01	9/26/2005	10:15	444.199	29.751
MW-01	9/26/2005	10:30	444.204	29.746
MW-01	9/26/2005	10:45	444.207	29.743
MW-01	9/26/2005	11:00	444.207	29.743
MW-01	9/26/2005	11:15	444.207	29.743
MW-01	9/26/2005	11:30	444.205	29.745
MW-01	9/26/2005	11:45	444.208	29.742
MW-01	9/26/2005	12:00	444.208	29.742
MW-01	9/26/2005	12:15	444.206	29.744
MW-01	9/26/2005	12:30	444.207	29.743
MW-01	9/26/2005	12:45	444.21	29.74
MW-01	9/26/2005	13:00	444.213	29.737
MW-01	9/26/2005	14:00	444.213	29.737
MW-01	9/26/2005	14:15	444.21	29.74
MW-01	9/26/2005	14:30	444.211	29.739
MW-01	9/26/2005	14:45	444.205	29.745
MW-01	9/26/2005	15:00	444.214	29.736
MW-01	9/26/2005	15:15	444.211	29.739
MW-01	9/26/2005	15:30	444.212	29.738
MW-01	9/26/2005	15:45	444.214	29.736
MW-01	9/26/2005	16:00	444.217	29.733
MW-01	9/26/2005	16:15	444.217	29.733
MW-01	9/26/2005	16:30	444.219	29.731

Well ID	Measurement Date	Measurement Time	Water Level Elev	Water Level Depth
MW-01	9/26/2005	16:45	444.223	29.727
MW-01	9/26/2005	17:00	444.224	29.726
MW-01	9/26/2005	17:15	444.227	29.723
MW-01	9/26/2005	17:30	444.225	29.725
MW-01	9/26/2005	17:45	444.226	29.724
MW-01	9/26/2005	18:00	444.228	29.722
MW-01	9/26/2005	18:15	444.231	29.719
MW-01	9/26/2005	18:30	444.231	29.719
MW-01	9/26/2005	18:45	444.239	29.711
MW-01	9/26/2005	19:00	444.238	29.712
MW-01	9/26/2005	19:15	444.24	29.71
MW-01	9/26/2005	19:30	444.24	29.71
MW-01	9/26/2005	19:45	444.249	29.701
MW-01	9/26/2005	20:00	444.25	29.7
MW-01	9/26/2005	20:15	444.246	29.704
MW-01	9/26/2005	20:30	444.246	29.704
MW-01	9/26/2005	20:45	444.247	29.703
MW-01	9/26/2005	21:00	444.246	29.704
MW-01	9/26/2005	21:15	444.247	29.703
MW-01	9/26/2005	21:30	444.248	29.702
MW-01	9/26/2005	21:45	444.249	29.701
MW-01	9/26/2005	22:00	444.244	29.706
MW-01	9/26/2005	22:15	444.248	29.702
MW-01	9/26/2005	22:30	444.248	29.702
MW-01	9/26/2005	22:45	444.249	29.701
MW-01	9/26/2005	23:00	444.25	29.7
MW-01	9/26/2005	23:15	444.253	29.697
MW-01	9/26/2005	23:30	444.249	29.701
MW-01	9/26/2005	23:45	444.246	29.704
MW-01	9/27/2005	00:00	444.248	29.702
MW-01	9/27/2005	00:15	444.247	29.703
MW-01	9/27/2005	00:30	444.248	29.702
MW-01	9/27/2005	00:45	444.251	29.699
MW-01	9/27/2005	01:00	444.253	29.697
MW-01	9/27/2005	01:15	444.25	29.7
MW-01	9/27/2005	01:30	444.249	29.701
MW-01	9/27/2005	01:45	444.246	29.704
MW-01	9/27/2005	02:00	444.248	29.702
MW-01	9/27/2005	02:15	444.245	29.705
MW-01	9/27/2005	02:30	444.241	29.709
MW-01	9/27/2005	02:45	444.24	29.71
MW-01	9/27/2005	03:00	444.237	29.713
MW-01	9/27/2005	03:15	444.237	29.713
MW-01	9/27/2005	03:30	444.237	29.713
MW-01	9/27/2005	03:45	444.234	29.716
MW-01	9/27/2005	04:00	444.23	29.72
MW-01	9/27/2005	04:15	444.228	29.722
MW-01	9/27/2005	04:30	444.229	29.721
MW-01	9/27/2005	04:45	444.228	29.722
MW-01	9/27/2005	05:00	444.225	29.725

Well ID	Measurement Date	Measurement Time	Water Level Elev	Water Level Depth
MW-01	9/27/2005	05:15	444.224	29.726
MW-01	9/27/2005	05:30	444.222	29.728
MW-01	9/27/2005	05:45	444.218	29.732
MW-01	9/27/2005	06:00	444.215	29.735
MW-01	9/27/2005	06:15	444.211	29.739
MW-01	9/27/2005	06:30	444.204	29.746
MW-01	9/27/2005	06:45	444.204	29.746
MW-01	9/27/2005	07:00	444.202	29.748
MW-01	9/27/2005	07:15	444.199	29.751
MW-01	9/27/2005	07:30	444.199	29.751
MW-01	9/27/2005	07:45	444.19	29.76
MW-01	9/27/2005	08:00	444.188	29.762
MW-01	9/27/2005	08:15	444.185	29.765
MW-01	9/27/2005	08:30	444.191	29.759
MW-01	9/27/2005	08:45	444.183	29.767
MW-01	9/27/2005	09:00	444.181	29.769
MW-01	9/27/2005	09:15	444.173	29.777
MW-01	9/27/2005	09:30	444.168	29.782
MW-01	9/27/2005	09:45	444.167	29.783
MW-01	9/27/2005	10:00	444.164	29.786
MW-01	9/27/2005	10:15	444.16	29.79
MW-01	9/27/2005	10:30	444.158	29.792
MW-01	9/27/2005	10:45	444.162	29.788
MW-01	9/27/2005	11:00	444.169	29.781
MW-01	9/27/2005	11:15	444.169	29.781
MW-01	9/27/2005	11:30	444.167	29.783
MW-01	9/27/2005	11:45	444.166	29.784
MW-01	9/27/2005	12:00	444.162	29.788
MW-01	9/27/2005	12:15	444.158	29.792
MW-01	9/27/2005	12:30	444.162	29.788
MW-01	9/27/2005	12:45	444.162	29.788
MW-01	9/27/2005	13:00	444.157	29.793
MW-01	9/27/2005	13:15	444.158	29.792
MW-01	9/27/2005	13:30	444.155	29.795
MW-01	9/27/2005	13:45	444.153	29.797
MW-01	9/27/2005	14:00	444.155	29.795
MW-01	9/27/2005	14:15	444.146	29.804
MW-01	9/27/2005	14:30	444.143	29.807
MW-01	9/27/2005	14:45	444.139	29.811
MW-01	9/27/2005	15:00	444.137	29.813
MW-01	9/27/2005	15:15	444.136	29.814
MW-01	9/27/2005	15:30	444.132	29.818
MW-01	9/27/2005	15:45	444.131	29.819
MW-01	9/27/2005	16:00	444.13	29.82
MW-01	9/27/2005	16:15	444.13	29.82
MW-01	9/27/2005	16:30	444.134	29.816
MW-01	9/27/2005	16:45	444.132	29.818
MW-01	9/27/2005	17:00	444.129	29.821
MW-01	9/27/2005	17:15	444.129	29.821
MW-01	9/27/2005	17:30	444.128	29.822

Well ID	Measurement Date	Measurement Time	Water Level Elev	Water Level Depth
MW-01	9/27/2005	17:45	444.129	29.821
MW-01	9/27/2005	18:00	444.129	29.821
MW-01	9/27/2005	18:15	444.129	29.821
MW-01	9/27/2005	18:30	444.125	29.825
MW-01	9/27/2005	18:45	444.124	29.826
MW-01	9/27/2005	19:00	444.126	29.824
MW-01	9/27/2005	19:15	444.126	29.824
MW-01	9/27/2005	19:30	444.127	29.823
MW-01	9/27/2005	19:45	444.125	29.825
MW-01	9/27/2005	20:00	444.127	29.823
MW-01	9/27/2005	20:15	444.124	29.826
MW-01	9/27/2005	20:30	444.118	29.832
MW-01	9/27/2005	20:45	444.121	29.829
MW-01	9/27/2005	21:00	444.12	29.83
MW-01	9/27/2005	21:15	444.122	29.828
MW-01	9/27/2005	21:30	444.119	29.831
MW-01	9/27/2005	21:45	444.12	29.83
MW-01	9/27/2005	22:00	444.117	29.833
MW-01	9/27/2005	22:15	444.118	29.832
MW-01	9/27/2005	22:30	444.12	29.83
MW-01	9/27/2005	22:45	444.119	29.831
MW-01	9/27/2005	23:00	444.122	29.828
MW-01	9/27/2005	23:15	444.122	29.828
MW-01	9/27/2005	23:30	444.126	29.824
MW-01	9/27/2005	23:45	444.121	29.829
MW-01	9/28/2005	00:00	444.12	29.83
MW-01	9/28/2005	00:15	444.118	29.832
MW-01	9/28/2005	00:30	444.118	29.832
MW-01	9/28/2005	00:45	444.122	29.828
MW-01	9/28/2005	01:00	444.122	29.828
MW-01	9/28/2005	01:15	444.122	29.828
MW-01	9/28/2005	01:30	444.12	29.83
MW-01	9/28/2005	01:45	444.12	29.83
MW-01	9/28/2005	02:00	444.12	29.83
MW-01	9/28/2005	02:15	444.122	29.828
MW-01	9/28/2005	02:30	444.118	29.832
MW-01	9/28/2005	02:45	444.119	29.831
MW-01	9/28/2005	03:00	444.119	29.831
MW-01	9/28/2005	03:15	444.121	29.829
MW-01	9/28/2005	03:30	444.117	29.833
MW-01	9/28/2005	03:45	444.116	29.834
MW-01	9/28/2005	04:00	444.118	29.832
MW-01	9/28/2005	04:15	444.119	29.831
MW-01	9/28/2005	04:30	444.118	29.832
MW-01	9/28/2005	04:45	444.119	29.831
MW-01	9/28/2005	05:00	444.115	29.835
MW-01	9/28/2005	05:15	444.112	29.838
MW-01	9/28/2005	05:30	444.113	29.837
MW-01	9/28/2005	05:45	444.114	29.836
MW-01	9/28/2005	06:00	444.113	29.837

Well ID	Measurement Date	Measurement Time	Water Level Elev	Water Level Depth
MW-01	9/28/2005	06:15	444.111	29.839
MW-01	9/28/2005	06:30	444.109	29.841
MW-01	9/28/2005	06:45	444.108	29.842
MW-01	9/28/2005	07:00	444.107	29.843
MW-01	9/28/2005	07:15	444.105	29.845
MW-01	9/28/2005	07:30	444.106	29.844
MW-01	9/28/2005	07:45	444.102	29.848
MW-01	9/28/2005	08:00	444.103	29.847
MW-01	9/28/2005	08:15	444.1	29.85
MW-01	9/28/2005	08:30	444.099	29.851
MW-01	9/28/2005	08:45	444.103	29.847
MW-01	9/28/2005	09:00	444.1	29.85
MW-01	9/28/2005	09:15	444.098	29.852
MW-01	9/28/2005	09:30	444.098	29.852
MW-01	9/28/2005	09:45	444.097	29.853
MW-01	9/28/2005	10:00	444.098	29.852
MW-01	9/28/2005	10:15	444.095	29.855
MW-01	9/28/2005	10:30	444.094	29.856
MW-01	9/28/2005	10:45	444.092	29.858
MW-01	9/28/2005	11:00	444.092	29.858
MW-01	9/28/2005	11:15	444.094	29.856
MW-01	9/28/2005	11:30	444.094	29.856
MW-01	9/28/2005	11:45	444.093	29.857
MW-01	9/28/2005	12:00	444.094	29.856
MW-01	9/28/2005	12:15	444.095	29.855
MW-01	9/28/2005	12:30	444.096	29.854
MW-01	9/28/2005	12:45	444.096	29.854
MW-01	9/28/2005	13:00	444.099	29.851
MW-01	9/28/2005	13:15	444.101	29.849
MW-01	9/28/2005	13:30	444.103	29.847
MW-01	9/28/2005	13:45	444.105	29.845
MW-01	9/28/2005	14:00	444.31	29.64
MW-01	9/28/2005	14:00	444.109	29.841
MW-01	9/29/2005	11:20	444.109	29.841
MW-01	9/29/2005	11:35	444.109	29.841
MW-01	9/29/2005	11:50	444.109	29.841
MW-01	9/29/2005	12:05	444.109	29.841
MW-01	9/29/2005	12:20	444.109	29.841
MW-01	9/29/2005	12:35	444.109	29.841
MW-01	9/29/2005	12:50	444.109	29.841
MW-01	9/29/2005	13:05	444.109	29.841
MW-01	9/29/2005	13:20	444.109	29.841
MW-01	9/29/2005	13:35	444.109	29.841
MW-01	9/29/2005	13:50	444.109	29.841
MW-01	9/29/2005	14:05	444.109	29.841
MW-01	9/29/2005	14:20	444.109	29.841
MW-01	9/29/2005	14:35	444.109	29.841
MW-01	9/29/2005	14:50	444.109	29.841
MW-01	9/29/2005	15:05	444.109	29.841
MW-01	9/29/2005	15:20	444.109	29.841

Well ID	Measurement Date	Measurement Time	Water Level Elev	Water Level Depth
MW-01	9/29/2005	15:35	444.109	29.841
MW-01	9/29/2005	15:50	444.109	29.841
MW-01	9/29/2005	16:05	444.109	29.841
MW-01	9/29/2005	16:20	444.109	29.841
MW-01	9/29/2005	16:35	444.109	29.841
MW-01	9/29/2005	16:50	444.109	29.841
MW-01	9/29/2005	17:05	444.109	29.841
MW-01	9/29/2005	17:20	444.109	29.841
MW-01	9/29/2005	17:35	444.109	29.841
MW-01	9/29/2005	17:50	444.109	29.841
MW-01	9/29/2005	18:05	444.109	29.841
MW-01	9/29/2005	18:20	444.109	29.841
MW-01	9/29/2005	18:35	444.109	29.841
MW-01	9/29/2005	18:50	444.109	29.841
MW-01	9/29/2005	19:05	444.109	29.841
MW-01	9/29/2005	19:20	444.109	29.841
MW-01	9/29/2005	19:35	444.109	29.841
MW-01	9/29/2005	19:50	444.109	29.841
MW-01	9/29/2005	20:05	444.109	29.841
MW-01	9/29/2005	20:20	444.109	29.841
MW-01	9/29/2005	20:35	444.109	29.841
MW-01	9/29/2005	20:50	444.109	29.841
MW-01	9/29/2005	21:05	444.109	29.841
MW-01	9/29/2005	21:20	444.109	29.841
MW-01	9/29/2005	21:35	444.109	29.841
MW-01	9/29/2005	21:50	444.109	29.841
MW-01	9/29/2005	22:05	444.109	29.841
MW-01	9/29/2005	22:20	444.109	29.841
MW-01	9/29/2005	22:35	444.109	29.841
MW-01	9/29/2005	22:50	444.109	29.841
MW-01	9/29/2005	23:05	444.109	29.841
MW-01	9/29/2005	23:20	444.109	29.841
MW-01	9/29/2005	23:35	444.109	29.841
MW-01	9/29/2005	23:50	444.109	29.841
MW-01	9/30/2005	00:05	444.109	29.841
MW-01	9/30/2005	00:20	444.109	29.841
MW-01	9/30/2005	00:35	444.109	29.841
MW-01	9/30/2005	00:50	444.109	29.841
MW-01	9/30/2005	01:05	444.109	29.841
MW-01	9/30/2005	01:20	444.109	29.841
MW-01	9/30/2005	01:35	444.109	29.841
MW-01	9/30/2005	01:50	444.109	29.841
MW-01	9/30/2005	02:05	444.109	29.841
MW-01	9/30/2005	02:20	444.109	29.841
MW-01	9/30/2005	02:35	444.109	29.841
MW-01	9/30/2005	02:50	444.109	29.841
MW-01	9/30/2005	03:05	444.109	29.841
MW-01	9/30/2005	03:20	444.109	29.841
MW-01	9/30/2005	03:35	444.109	29.841
MW-01	9/30/2005	03:50	444.109	29.841

Well ID	Measurement Date	Measurement Time	Water Level Elev	Water Level Depth
MW-01	9/30/2005	04:05	444.109	29.841
MW-01	9/30/2005	04:20	444.109	29.841
MW-01	9/30/2005	04:35	444.109	29.841
MW-01	9/30/2005	04:50	444.109	29.841
MW-01	9/30/2005	05:05	444.109	29.841
MW-01	9/30/2005	05:20	444.109	29.841
MW-01	9/30/2005	05:35	444.109	29.841
MW-01	9/30/2005	05:50	444.109	29.841
MW-01	9/30/2005	06:05	444.109	29.841
MW-01	9/30/2005	06:20	444.109	29.841
MW-01	9/30/2005	06:35	444.109	29.841
MW-01	9/30/2005	06:50	444.109	29.841
MW-01	9/30/2005	07:05	444.109	29.841
MW-01	9/30/2005	07:20	444.109	29.841
MW-01	9/30/2005	07:35	444.109	29.841
MW-01	9/30/2005	07:50	444.109	29.841
MW-01	9/30/2005	08:05	444.109	29.841
MW-01	9/30/2005	08:20	444.109	29.841
MW-01	9/30/2005	08:35	444.109	29.841
MW-01	9/30/2005	08:50	444.109	29.841
MW-01	9/30/2005	09:05	444.109	29.841
MW-01	9/30/2005	09:20	444.109	29.841
MW-01	9/30/2005	09:35	444.109	29.841
MW-01	9/30/2005	09:50	444.109	29.841
MW-01	9/30/2005	10:05	444.109	29.841
MW-01	9/30/2005	10:20	444.109	29.841
MW-01	9/30/2005	10:35	444.109	29.841
MW-01	9/30/2005	10:50	444.109	29.841
MW-01	9/30/2005	11:05	444.109	29.841
MW-01	9/30/2005	11:20	444.109	29.841
MW-01	9/30/2005	11:35	444.109	29.841
MW-01	9/30/2005	11:50	444.109	29.841
MW-01	9/30/2005	12:05	444.109	29.841
MW-01	9/30/2005	12:20	444.109	29.841
MW-01	9/30/2005	12:35	444.109	29.841
MW-01	9/30/2005	12:50	444.109	29.841
MW-01	9/30/2005	13:05	444.109	29.841
MW-01	9/30/2005	13:20	444.109	29.841
MW-01	9/30/2005	13:35	444.109	29.841
MW-01	9/30/2005	13:50	444.109	29.841
MW-01	9/30/2005	14:05	444.109	29.841
MW-01	9/30/2005	14:20	444.109	29.841
MW-01	9/30/2005	14:35	444.109	29.841
MW-01	9/30/2005	14:50	444.109	29.841
MW-01	9/30/2005	15:05	444.109	29.841
MW-01	9/30/2005	15:20	444.109	29.841
MW-01	9/30/2005	15:35	444.109	29.841
MW-01	9/30/2005	15:50	444.109	29.841
MW-01	9/30/2005	16:05	444.109	29.841
MW-01	9/30/2005	16:20	444.109	29.841

Well ID	Measurement Date	Measurement Time	Water Level Elev	Water Level Depth
MW-01	9/30/2005	16:35	444.109	29.841
MW-01	9/30/2005	16:50	444.109	29.841
MW-01	9/30/2005	17:05	444.109	29.841
MW-01	9/30/2005	17:20	444.109	29.841
MW-01	9/30/2005	17:35	444.109	29.841
MW-01	9/30/2005	17:50	444.109	29.841
MW-01	9/30/2005	18:05	444.109	29.841
MW-01	9/30/2005	18:20	444.109	29.841
MW-01	9/30/2005	18:35	444.109	29.841
MW-01	9/30/2005	18:50	444.109	29.841
MW-01	9/30/2005	19:05	444.109	29.841
MW-01	9/30/2005	19:20	444.109	29.841
MW-01	9/30/2005	19:35	444.109	29.841
MW-01	9/30/2005	19:50	444.109	29.841
MW-01	9/30/2005	20:05	444.109	29.841
MW-01	9/30/2005	20:20	444.109	29.841
MW-01	9/30/2005	20:35	444.109	29.841
MW-01	9/30/2005	20:50	444.109	29.841
MW-01	9/30/2005	21:05	444.109	29.841
MW-01	9/30/2005	21:20	444.109	29.841
MW-01	9/30/2005	21:35	444.109	29.841
MW-01	9/30/2005	21:50	444.109	29.841
MW-01	9/30/2005	22:05	444.109	29.841
MW-01	9/30/2005	22:20	444.109	29.841
MW-01	9/30/2005	22:35	444.109	29.841
MW-01	9/30/2005	22:50	444.109	29.841
MW-01	9/30/2005	23:05	444.109	29.841
MW-01	9/30/2005	23:20	444.109	29.841
MW-01	9/30/2005	23:35	444.109	29.841
MW-01	9/30/2005	23:50	444.109	29.841
MW-01	10/1/2005	00:05	444.109	29.841
MW-01	10/1/2005	00:20	444.109	29.841
MW-01	10/1/2005	00:35	444.109	29.841
MW-01	10/1/2005	00:50	444.109	29.841
MW-01	10/1/2005	01:05	444.109	29.841
MW-01	10/1/2005	01:20	444.109	29.841
MW-01	10/1/2005	01:35	444.109	29.841
MW-01	10/1/2005	01:50	444.109	29.841
MW-01	10/1/2005	02:05	444.109	29.841
MW-01	10/1/2005	02:20	444.109	29.841
MW-01	10/1/2005	02:35	444.109	29.841
MW-01	10/1/2005	02:50	444.109	29.841
MW-01	10/1/2005	03:05	444.109	29.841
MW-01	10/1/2005	03:20	444.109	29.841
MW-01	10/1/2005	03:35	444.109	29.841
MW-01	10/1/2005	03:50	444.109	29.841
MW-01	10/1/2005	04:05	444.109	29.841
MW-01	10/1/2005	04:20	444.109	29.841
MW-01	10/1/2005	04:35	444.109	29.841
MW-01	10/1/2005	04:50	444.109	29.841

Well ID	Measurement Date	Measurement Time	Water Level Elev	Water Level Depth
MW-01	10/1/2005	05:05	444.109	29.841
MW-01	10/1/2005	05:20	444.109	29.841
MW-01	10/1/2005	05:35	444.109	29.841
MW-01	10/1/2005	05:50	444.109	29.841
MW-01	10/1/2005	06:05	444.109	29.841
MW-01	10/1/2005	06:20	444.109	29.841
MW-01	10/1/2005	06:35	444.109	29.841
MW-01	10/1/2005	06:50	444.109	29.841
MW-01	10/1/2005	07:05	444.109	29.841
MW-01	10/1/2005	07:20	444.109	29.841
MW-01	10/1/2005	07:35	444.109	29.841
MW-01	10/1/2005	07:50	444.109	29.841
MW-01	10/1/2005	08:05	444.109	29.841
MW-01	10/1/2005	08:20	444.109	29.841
MW-01	10/1/2005	08:35	444.109	29.841
MW-01	10/1/2005	08:50	444.109	29.841
MW-01	10/1/2005	09:05	444.109	29.841
MW-01	10/1/2005	09:20	444.109	29.841
MW-01	10/1/2005	09:35	444.109	29.841
MW-01	10/1/2005	09:50	444.109	29.841
MW-01	10/1/2005	10:05	444.109	29.841
MW-01	10/1/2005	10:20	444.109	29.841
MW-01	10/1/2005	10:35	444.109	29.841
MW-01	10/1/2005	10:50	444.109	29.841
MW-01	10/1/2005	11:05	444.109	29.841
MW-01	10/1/2005	11:20	444.109	29.841
MW-01	10/1/2005	11:35	444.109	29.841
MW-01	10/1/2005	11:50	444.109	29.841
MW-01	10/1/2005	12:05	444.109	29.841
MW-01	10/1/2005	12:20	444.109	29.841
MW-01	10/1/2005	12:35	444.109	29.841
MW-01	10/1/2005	12:50	444.109	29.841
MW-01	10/1/2005	13:05	444.109	29.841
MW-01	10/1/2005	13:20	444.109	29.841
MW-01	10/1/2005	13:35	444.109	29.841
MW-01	10/1/2005	13:50	444.109	29.841
MW-01	10/1/2005	14:05	444.109	29.841
MW-01	10/1/2005	14:20	444.109	29.841
MW-01	10/1/2005	14:35	444.109	29.841
MW-01	10/1/2005	14:50	444.109	29.841
MW-01	10/1/2005	15:05	444.109	29.841
MW-01	10/1/2005	15:20	444.109	29.841
MW-01	10/1/2005	15:35	444.109	29.841
MW-01	10/1/2005	15:50	444.109	29.841
MW-01	10/1/2005	16:05	444.109	29.841
MW-01	10/1/2005	16:20	444.109	29.841
MW-01	10/1/2005	16:35	444.109	29.841
MW-01	10/1/2005	16:50	444.109	29.841
MW-01	10/1/2005	17:05	444.109	29.841
MW-01	10/1/2005	17:20	444.109	29.841

Well ID	Measurement Date	Measurement Time	Water Level Elev	Water Level Depth
MW-01	10/1/2005	17:35	444.109	29.841
MW-01	10/1/2005	17:50	444.109	29.841
MW-01	10/1/2005	18:05	444.109	29.841
MW-01	10/1/2005	18:20	444.109	29.841
MW-01	10/1/2005	18:35	444.109	29.841
MW-01	10/1/2005	18:50	444.109	29.841
MW-01	10/1/2005	19:05	444.109	29.841
MW-01	10/1/2005	19:20	444.109	29.841
MW-01	10/1/2005	19:35	444.109	29.841
MW-01	10/1/2005	19:50	444.109	29.841
MW-01	10/1/2005	20:05	444.109	29.841
MW-01	10/1/2005	20:20	444.109	29.841
MW-01	10/1/2005	20:35	444.109	29.841
MW-01	10/1/2005	20:50	444.109	29.841
MW-01	10/1/2005	21:05	444.109	29.841
MW-01	10/1/2005	21:20	444.109	29.841
MW-01	10/1/2005	21:35	444.109	29.841
MW-01	10/1/2005	21:50	444.109	29.841
MW-01	10/1/2005	22:05	444.109	29.841
MW-01	10/1/2005	22:20	444.109	29.841
MW-01	10/1/2005	22:35	444.109	29.841
MW-01	10/1/2005	22:50	444.109	29.841
MW-01	10/1/2005	23:05	444.109	29.841
MW-01	10/1/2005	23:20	444.109	29.841
MW-01	10/1/2005	23:35	444.109	29.841
MW-01	10/1/2005	23:50	444.109	29.841
MW-01	10/2/2005	00:05	444.109	29.841
MW-01	10/2/2005	00:20	444.109	29.841
MW-01	10/2/2005	00:35	444.109	29.841
MW-01	10/2/2005	00:50	444.109	29.841
MW-01	10/2/2005	01:05	444.109	29.841
MW-01	10/2/2005	01:20	444.109	29.841
MW-01	10/2/2005	01:35	444.109	29.841
MW-01	10/2/2005	01:50	444.109	29.841
MW-01	10/2/2005	02:05	444.109	29.841
MW-01	10/2/2005	02:20	444.109	29.841
MW-01	10/2/2005	02:35	444.109	29.841
MW-01	10/2/2005	02:50	444.109	29.841
MW-01	10/2/2005	03:05	444.109	29.841
MW-01	10/2/2005	03:20	444.109	29.841
MW-01	10/2/2005	03:35	444.109	29.841
MW-01	10/2/2005	03:50	444.109	29.841
MW-01	10/2/2005	04:05	444.109	29.841
MW-01	10/2/2005	04:20	444.109	29.841
MW-01	10/2/2005	04:35	444.109	29.841
MW-01	10/2/2005	04:50	444.109	29.841
MW-01	10/2/2005	05:05	444.109	29.841
MW-01	10/2/2005	05:20	444.109	29.841
MW-01	10/2/2005	05:35	444.109	29.841
MW-01	10/2/2005	05:50	444.109	29.841

Well ID	Measurement Date	Measurement Time	Water Level Elev	Water Level Depth
MW-01	10/2/2005	06:05	444.109	29.841
MW-01	10/2/2005	06:20	444.109	29.841
MW-01	10/2/2005	06:35	444.109	29.841
MW-01	10/2/2005	06:50	444.109	29.841
MW-01	10/2/2005	07:05	444.109	29.841
MW-01	10/2/2005	07:20	444.109	29.841
MW-01	10/2/2005	07:35	444.109	29.841
MW-01	10/2/2005	07:50	444.109	29.841
MW-01	10/2/2005	08:05	444.109	29.841
MW-01	10/2/2005	08:20	444.109	29.841
MW-01	10/2/2005	08:35	444.109	29.841
MW-01	10/2/2005	08:50	444.109	29.841
MW-01	10/2/2005	09:05	444.109	29.841
MW-01	10/2/2005	09:20	444.109	29.841
MW-01	10/2/2005	09:35	444.109	29.841
MW-01	10/2/2005	09:50	444.109	29.841
MW-01	10/2/2005	10:05	444.109	29.841
MW-01	10/2/2005	10:20	444.109	29.841
MW-01	10/2/2005	10:35	444.109	29.841
MW-01	10/2/2005	10:50	444.109	29.841
MW-01	10/2/2005	11:05	444.109	29.841
MW-01	10/2/2005	11:20	444.109	29.841
MW-01	10/2/2005	11:35	444.109	29.841
MW-01	10/2/2005	11:50	444.109	29.841
MW-01	10/2/2005	12:05	444.109	29.841
MW-01	10/2/2005	12:20	444.109	29.841
MW-01	10/2/2005	12:35	444.109	29.841
MW-01	10/2/2005	12:50	444.109	29.841
MW-01	10/2/2005	13:05	444.109	29.841
MW-01	10/2/2005	13:20	444.109	29.841
MW-01	10/2/2005	13:35	444.109	29.841
MW-01	10/2/2005	13:50	444.109	29.841
MW-01	10/2/2005	14:05	444.109	29.841
MW-01	10/2/2005	14:20	444.109	29.841
MW-01	10/2/2005	14:35	444.109	29.841
MW-01	10/2/2005	14:50	444.109	29.841
MW-01	10/2/2005	15:05	444.109	29.841
MW-01	10/2/2005	15:20	444.109	29.841
MW-01	10/2/2005	15:35	444.109	29.841
MW-01	10/2/2005	15:50	444.109	29.841
MW-01	10/2/2005	16:05	444.109	29.841
MW-01	10/2/2005	16:20	444.109	29.841
MW-01	10/2/2005	16:35	444.109	29.841
MW-01	10/2/2005	16:50	444.109	29.841
MW-01	10/2/2005	17:05	444.109	29.841
MW-01	10/2/2005	17:20	444.109	29.841
MW-01	10/2/2005	17:35	444.109	29.841
MW-01	10/2/2005	17:50	444.109	29.841
MW-01	10/2/2005	18:05	444.109	29.841
MW-01	10/2/2005	18:20	444.109	29.841

Well ID	Measurement Date	Measurement Time	Water Level Elev	Water Level Depth
MW-01	10/2/2005	18:35	444.109	29.841
MW-01	10/2/2005	18:50	444.109	29.841
MW-01	10/2/2005	19:05	444.109	29.841
MW-01	10/2/2005	19:20	444.109	29.841
MW-01	10/2/2005	19:35	444.109	29.841
MW-01	10/2/2005	19:50	444.109	29.841
MW-01	10/2/2005	20:05	444.109	29.841
MW-01	10/2/2005	20:20	444.109	29.841
MW-01	10/2/2005	20:35	444.109	29.841
MW-01	10/2/2005	20:50	444.109	29.841
MW-01	10/2/2005	21:05	444.109	29.841
MW-01	10/2/2005	21:20	444.109	29.841
MW-01	10/2/2005	21:35	444.109	29.841
MW-01	10/2/2005	21:50	444.109	29.841
MW-01	10/2/2005	22:05	444.109	29.841
MW-01	10/2/2005	22:20	444.109	29.841
MW-01	10/2/2005	22:35	444.109	29.841
MW-01	10/2/2005	22:50	444.109	29.841
MW-01	10/2/2005	23:05	444.109	29.841
MW-01	10/2/2005	23:20	444.109	29.841
MW-01	10/2/2005	23:35	444.109	29.841
MW-01	10/2/2005	23:50	444.109	29.841
MW-01	10/3/2005	00:05	444.109	29.841
MW-01	10/3/2005	00:20	444.109	29.841
MW-01	10/3/2005	00:35	444.109	29.841
MW-01	10/3/2005	00:50	444.109	29.841
MW-01	10/3/2005	01:05	444.109	29.841
MW-01	10/3/2005	01:20	444.109	29.841
MW-01	10/3/2005	01:35	444.109	29.841
MW-01	10/3/2005	01:50	444.109	29.841
MW-01	10/3/2005	02:05	444.109	29.841
MW-01	10/3/2005	02:20	444.109	29.841
MW-01	10/3/2005	02:35	444.109	29.841
MW-01	10/3/2005	02:50	444.109	29.841
MW-01	10/3/2005	03:05	444.109	29.841
MW-01	10/3/2005	03:20	444.109	29.841
MW-01	10/3/2005	03:35	444.109	29.841
MW-01	10/3/2005	03:50	444.109	29.841
MW-01	10/3/2005	04:05	444.109	29.841
MW-01	10/3/2005	04:20	444.109	29.841
MW-01	10/3/2005	04:35	444.109	29.841
MW-01	10/3/2005	04:50	444.109	29.841
MW-01	10/3/2005	05:05	444.109	29.841
MW-01	10/3/2005	05:20	444.109	29.841
MW-01	10/3/2005	05:35	444.109	29.841
MW-01	10/3/2005	05:50	444.109	29.841
MW-01	10/3/2005	06:05	444.109	29.841
MW-01	10/3/2005	06:20	444.109	29.841
MW-01	10/3/2005	06:35	444.109	29.841
MW-01	10/3/2005	06:50	444.109	29.841

Well ID	Measurement Date	Measurement Time	Water Level Elev	Water Level Depth
MW-01	10/3/2005	07:05	444.109	29.841
MW-01	10/3/2005	07:20	444.109	29.841
MW-01	10/3/2005	07:35	444.109	29.841
MW-01	10/3/2005	07:50	444.109	29.841
MW-01	10/3/2005	08:05	444.109	29.841
MW-01	10/3/2005	08:20	444.109	29.841
MW-01	10/3/2005	08:35	444.109	29.841
MW-01	10/3/2005	08:50	444.109	29.841
MW-01	10/3/2005	09:05	444.109	29.841
MW-01	10/3/2005	09:20	444.109	29.841
MW-01	10/3/2005	09:35	444.109	29.841
MW-01	10/3/2005	09:50	444.109	29.841
MW-01	10/3/2005	10:05	444.109	29.841
MW-01	10/3/2005	10:20	444.109	29.841
MW-01	10/3/2005	10:35	444.109	29.841
MW-01	10/3/2005	10:50	444.109	29.841
MW-01	10/3/2005	11:05	444.109	29.841
MW-01	10/3/2005	11:10	444.3	29.65
MW-01	10/3/2005	11:20	444.109	29.841
MW-01	10/3/2005	11:35	444.109	29.841
MW-01	10/3/2005	11:50	444.109	29.841
MW-01	10/3/2005	12:05	444.109	29.841
MW-01	10/3/2005	12:20	444.109	29.841
MW-01	10/3/2005	12:35	444.109	29.841
MW-01	10/3/2005	12:50	444.109	29.841
MW-01	10/3/2005	13:05	444.109	29.841
MW-01	10/3/2005	13:20	444.109	29.841
MW-01	10/3/2005	13:35	444.109	29.841
MW-01	10/3/2005	13:50	444.109	29.841
MW-01	10/3/2005	14:05	444.109	29.841
MW-01	10/3/2005	14:20	444.109	29.841
MW-01	10/3/2005	14:35	444.109	29.841
MW-01	10/3/2005	14:50	444.109	29.841
MW-01	10/3/2005	15:05	444.109	29.841
MW-01	10/3/2005	15:20	444.109	29.841
MW-01	10/3/2005	15:35	444.109	29.841
MW-01	10/3/2005	15:50	444.109	29.841
MW-01	10/3/2005	16:05	444.109	29.841
MW-01	10/3/2005	16:20	444.109	29.841
MW-01	10/3/2005	16:35	444.109	29.841
MW-01	10/3/2005	16:50	444.109	29.841
MW-01	10/3/2005	17:05	444.109	29.841
MW-01	10/3/2005	17:20	444.109	29.841
MW-01	10/3/2005	17:35	444.109	29.841
MW-01	10/3/2005	17:50	444.109	29.841
MW-01	10/3/2005	18:05	444.109	29.841
MW-01	10/3/2005	18:20	444.109	29.841
MW-01	10/3/2005	18:35	444.109	29.841
MW-01	10/3/2005	18:50	444.109	29.841
MW-01	10/3/2005	19:05	444.109	29.841

Well ID	Measurement Date	Measurement Time	Water Level Elev	Water Level Depth
MW-01	10/3/2005	19:20	444.109	29.841
MW-01	10/3/2005	19:35	444.109	29.841
MW-01	10/3/2005	19:50	444.109	29.841
MW-01	10/3/2005	20:05	444.109	29.841
MW-01	10/3/2005	20:20	444.109	29.841
MW-01	10/3/2005	20:35	444.109	29.841
MW-01	10/3/2005	20:50	444.109	29.841
MW-01	10/3/2005	21:05	444.109	29.841
MW-01	10/3/2005	21:20	444.109	29.841
MW-01	10/3/2005	21:35	444.109	29.841
MW-01	10/3/2005	21:50	444.109	29.841
MW-01	10/3/2005	22:05	444.109	29.841
MW-01	10/3/2005	22:20	444.109	29.841
MW-01	10/3/2005	22:35	444.109	29.841
MW-01	10/3/2005	22:50	444.109	29.841
MW-01	10/3/2005	23:05	444.109	29.841
MW-01	10/3/2005	23:20	444.109	29.841
MW-01	10/3/2005	23:35	444.109	29.841
MW-01	10/3/2005	23:50	444.109	29.841
MW-01	10/4/2005	00:05	444.109	29.841
MW-01	10/4/2005	00:20	444.109	29.841
MW-01	10/4/2005	00:35	444.109	29.841
MW-01	10/4/2005	00:50	444.109	29.841
MW-01	10/4/2005	01:05	444.109	29.841
MW-01	10/4/2005	01:20	444.109	29.841
MW-01	10/4/2005	01:35	444.109	29.841
MW-01	10/4/2005	01:50	444.109	29.841
MW-01	10/4/2005	02:05	444.109	29.841
MW-01	10/4/2005	02:20	444.109	29.841
MW-01	10/4/2005	02:35	444.109	29.841
MW-01	10/4/2005	02:50	444.109	29.841
MW-01	10/4/2005	03:05	444.109	29.841
MW-01	10/4/2005	03:20	444.109	29.841
MW-01	10/4/2005	03:35	444.109	29.841
MW-01	10/4/2005	03:50	444.109	29.841
MW-01	10/4/2005	04:05	444.109	29.841
MW-01	10/4/2005	04:20	444.109	29.841
MW-01	10/4/2005	04:35	444.109	29.841
MW-01	10/4/2005	04:50	444.109	29.841
MW-01	10/4/2005	05:05	444.109	29.841
MW-01	10/4/2005	05:20	444.109	29.841
MW-01	10/4/2005	05:35	444.109	29.841
MW-01	10/4/2005	05:50	444.109	29.841
MW-01	10/4/2005	06:05	444.109	29.841
MW-01	10/4/2005	06:20	444.109	29.841
MW-01	10/4/2005	06:35	444.109	29.841
MW-01	10/4/2005	06:50	444.109	29.841
MW-01	10/4/2005	07:05	444.109	29.841
MW-01	10/4/2005	07:20	444.109	29.841
MW-01	10/4/2005	07:35	444.109	29.841

Well ID	Measurement Date	Measurement Time	Water Level Elev	Water Level Depth
MW-01	10/4/2005	07:50	444.109	29.841
MW-01	10/4/2005	08:05	444.109	29.841
MW-01	10/4/2005	08:20	444.109	29.841
MW-01	10/4/2005	08:35	444.109	29.841
MW-01	10/4/2005	08:50	444.109	29.841
MW-01	10/4/2005	09:05	444.109	29.841
MW-01	10/4/2005	09:20	444.109	29.841
MW-01	10/4/2005	09:35	444.109	29.841
MW-01	10/4/2005	09:50	444.109	29.841
MW-01	10/4/2005	10:05	444.109	29.841
MW-01	10/4/2005	10:20	444.109	29.841
MW-01	10/4/2005	10:35	444.109	29.841
MW-01	10/4/2005	10:50	444.109	29.841
MW-01	10/4/2005	11:05	444.109	29.841
MW-01	10/4/2005	11:20	444.109	29.841
MW-01	10/4/2005	11:35	444.109	29.841
MW-01	10/4/2005	11:50	444.109	29.841
MW-01	10/4/2005	12:05	444.109	29.841
MW-01	10/4/2005	12:20	444.109	29.841
MW-01	10/4/2005	12:35	444.109	29.841
MW-01	10/4/2005	12:50	444.109	29.841
MW-01	10/4/2005	13:05	444.109	29.841
MW-01	10/4/2005	13:20	444.109	29.841
MW-01	10/4/2005	13:35	444.109	29.841
MW-01	10/4/2005	13:50	444.109	29.841
MW-01	10/4/2005	14:05	444.109	29.841
MW-01	10/4/2005	14:20	444.109	29.841
MW-01	10/4/2005	14:35	444.109	29.841
MW-01	10/4/2005	14:50	444.109	29.841
MW-01	10/4/2005	15:05	444.109	29.841
MW-01	10/4/2005	15:20	444.109	29.841
MW-01	10/4/2005	15:35	444.109	29.841
MW-01	10/4/2005	15:50	444.109	29.841
MW-01	10/4/2005	16:05	444.109	29.841
MW-01	10/4/2005	16:20	444.109	29.841
MW-01	10/4/2005	16:35	444.109	29.841
MW-01	10/4/2005	16:50	444.109	29.841
MW-01	10/4/2005	17:05	444.109	29.841
MW-01	10/4/2005	17:20	444.109	29.841
MW-01	10/4/2005	17:35	444.109	29.841
MW-01	10/4/2005	17:50	444.109	29.841
MW-01	10/4/2005	18:05	444.109	29.841
MW-01	10/4/2005	18:20	444.109	29.841
MW-01	10/4/2005	18:35	444.109	29.841
MW-01	10/4/2005	18:50	444.109	29.841
MW-01	10/4/2005	19:05	444.109	29.841
MW-01	10/4/2005	19:20	444.109	29.841
MW-01	10/4/2005	19:35	444.109	29.841
MW-01	10/4/2005	19:50	444.109	29.841
MW-01	10/4/2005	20:05	444.109	29.841

Well ID	Measurement Date	Measurement Time	Water Level Elev	Water Level Depth
MW-01	10/4/2005	20:20	444.109	29.841
MW-01	10/4/2005	20:35	444.109	29.841
MW-01	10/4/2005	20:50	444.109	29.841
MW-01	10/4/2005	21:05	444.109	29.841
MW-01	10/4/2005	21:20	444.109	29.841
MW-01	10/4/2005	21:35	444.109	29.841
MW-01	10/4/2005	21:50	444.109	29.841
MW-01	10/4/2005	22:05	444.109	29.841
MW-01	10/4/2005	22:20	444.109	29.841
MW-01	10/4/2005	22:35	444.109	29.841
MW-01	10/4/2005	22:50	444.109	29.841
MW-01	10/4/2005	23:05	444.109	29.841
MW-01	10/4/2005	23:20	444.109	29.841
MW-01	10/4/2005	23:35	444.109	29.841
MW-01	10/4/2005	23:50	444.109	29.841
MW-01	10/5/2005	00:05	444.109	29.841
MW-01	10/5/2005	00:20	444.109	29.841
MW-01	10/5/2005	00:35	444.109	29.841
MW-01	10/5/2005	00:50	444.109	29.841
MW-01	10/5/2005	01:05	444.109	29.841
MW-01	10/5/2005	01:20	444.109	29.841
MW-01	10/5/2005	01:35	444.109	29.841
MW-01	10/5/2005	01:50	444.109	29.841
MW-01	10/5/2005	02:05	444.109	29.841
MW-01	10/5/2005	02:20	444.109	29.841
MW-01	10/5/2005	02:35	444.109	29.841
MW-01	10/5/2005	02:50	444.109	29.841
MW-01	10/5/2005	03:05	444.109	29.841
MW-01	10/5/2005	03:20	444.109	29.841
MW-01	10/5/2005	03:35	444.109	29.841
MW-01	10/5/2005	03:50	444.109	29.841
MW-01	10/5/2005	04:05	444.109	29.841
MW-01	10/5/2005	04:20	444.109	29.841
MW-01	10/5/2005	04:35	444.109	29.841
MW-01	10/5/2005	04:50	444.109	29.841
MW-01	10/5/2005	05:05	444.109	29.841
MW-01	10/5/2005	05:20	444.109	29.841
MW-01	10/5/2005	05:35	444.109	29.841
MW-01	10/5/2005	05:50	444.109	29.841
MW-01	10/5/2005	06:05	444.109	29.841
MW-01	10/5/2005	06:20	444.109	29.841
MW-01	10/5/2005	06:35	444.109	29.841
MW-01	10/5/2005	06:50	444.109	29.841
MW-01	10/5/2005	07:05	444.109	29.841
MW-01	10/5/2005	07:20	444.109	29.841
MW-01	10/5/2005	07:35	444.109	29.841
MW-01	10/5/2005	07:50	444.109	29.841
MW-01	10/5/2005	08:05	444.109	29.841
MW-01	10/5/2005	08:20	444.109	29.841
MW-01	10/5/2005	08:35	444.109	29.841

Well ID	Measurement Date	Measurement Time	Water Level Elev	Water Level Depth
MW-01	10/5/2005	08:50	444.109	29.841
MW-01	10/5/2005	09:05	444.109	29.841
MW-01	10/5/2005	09:20	444.109	29.841
MW-01	10/5/2005	09:35	444.109	29.841
MW-01	10/5/2005	09:50	444.109	29.841
MW-01	10/5/2005	09:55	444.09	29.86
MW-01	10/5/2005	11:50	444.109	29.841
MW-01	10/5/2005	12:05	444.103	29.847
MW-01	10/5/2005	12:20	444.106	29.844
MW-01	10/5/2005	12:35	444.109	29.841
MW-01	10/5/2005	12:50	444.11	29.84
MW-01	10/5/2005	13:05	444.107	29.843
MW-01	10/5/2005	13:20	444.11	29.84
MW-01	10/5/2005	13:35	444.113	29.837
MW-01	10/5/2005	13:50	444.106	29.844
MW-01	10/5/2005	14:05	444.106	29.844
MW-01	10/5/2005	14:20	444.103	29.847
MW-01	10/5/2005	14:35	444.101	29.849
MW-01	10/5/2005	14:50	444.103	29.847
MW-01	10/5/2005	15:05	444.106	29.844
MW-01	10/5/2005	15:20	444.1	29.85
MW-01	10/5/2005	15:35	444.103	29.847
MW-01	10/5/2005	15:50	444.107	29.843
MW-01	10/5/2005	16:05	444.115	29.835
MW-01	10/5/2005	16:20	444.118	29.832
MW-01	10/5/2005	16:35	444.117	29.833
MW-01	10/5/2005	16:50	444.118	29.832
MW-01	10/5/2005	17:05	444.12	29.83
MW-01	10/5/2005	17:20	444.123	29.827
MW-01	10/5/2005	17:35	444.121	29.829
MW-01	10/5/2005	17:50	444.121	29.829
MW-01	10/5/2005	18:05	444.123	29.827
MW-01	10/5/2005	18:20	444.12	29.83
MW-01	10/5/2005	18:35	444.118	29.832
MW-01	10/5/2005	18:50	444.12	29.83
MW-01	10/5/2005	19:05	444.123	29.827
MW-01	10/5/2005	19:20	444.121	29.829
MW-01	10/5/2005	19:35	444.123	29.827
MW-01	10/5/2005	19:50	444.118	29.832
MW-01	10/5/2005	20:05	444.118	29.832
MW-01	10/5/2005	20:20	444.118	29.832
MW-01	10/5/2005	20:35	444.12	29.83
MW-01	10/5/2005	20:50	444.118	29.832
MW-01	10/5/2005	21:05	444.113	29.837
MW-01	10/5/2005	21:20	444.112	29.838
MW-01	10/5/2005	21:35	444.11	29.84
MW-01	10/5/2005	21:50	444.11	29.84
MW-01	10/5/2005	22:05	444.109	29.841
MW-01	10/5/2005	22:20	444.107	29.843
MW-01	10/5/2005	22:35	444.109	29.841

Well ID	Measurement Date	Measurement Time	Water Level Elev	Water Level Depth
MW-01	10/5/2005	22:50	444.109	29.841
MW-01	10/5/2005	23:05	444.109	29.841
MW-01	10/5/2005	23:20	444.11	29.84
MW-01	10/5/2005	23:35	444.106	29.844
MW-01	10/5/2005	23:50	444.104	29.846
MW-01	10/6/2005	00:05	444.107	29.843
MW-01	10/6/2005	00:20	444.106	29.844
MW-01	10/6/2005	00:35	444.107	29.843
MW-01	10/6/2005	00:50	444.109	29.841
MW-01	10/6/2005	01:05	444.11	29.84
MW-01	10/6/2005	01:20	444.109	29.841
MW-01	10/6/2005	01:35	444.107	29.843
MW-01	10/6/2005	01:50	444.107	29.843
MW-01	10/6/2005	02:05	444.107	29.843
MW-01	10/6/2005	02:20	444.107	29.843
MW-01	10/6/2005	02:35	444.11	29.84
MW-01	10/6/2005	02:50	444.107	29.843
MW-01	10/6/2005	03:05	444.106	29.844
MW-01	10/6/2005	03:20	444.107	29.843
MW-01	10/6/2005	03:35	444.109	29.841
MW-01	10/6/2005	03:50	444.11	29.84
MW-01	10/6/2005	04:05	444.113	29.837
MW-01	10/6/2005	04:20	444.118	29.832
MW-01	10/6/2005	04:35	444.12	29.83
MW-01	10/6/2005	04:50	444.118	29.832
MW-01	10/6/2005	05:05	444.118	29.832
MW-01	10/6/2005	05:20	444.121	29.829
MW-01	10/6/2005	05:35	444.124	29.826
MW-01	10/6/2005	05:50	444.126	29.824
MW-01	10/6/2005	06:05	444.129	29.821
MW-01	10/6/2005	06:20	444.129	29.821
MW-01	10/6/2005	06:35	444.129	29.821
MW-01	10/6/2005	06:50	444.129	29.821
MW-01	10/6/2005	07:05	444.124	29.826
MW-01	10/6/2005	07:20	444.123	29.827
MW-01	10/6/2005	07:35	444.121	29.829
MW-01	10/6/2005	07:50	444.12	29.83
MW-01	10/6/2005	08:05	444.116	29.834
MW-01	10/6/2005	08:20	444.115	29.835
MW-01	10/6/2005	08:35	444.115	29.835
MW-01	10/6/2005	08:50	444.115	29.835
MW-01	10/6/2005	09:05	444.115	29.835
MW-01	10/6/2005	09:20	444.112	29.838
MW-01	10/6/2005	09:35	444.109	29.841
MW-01	10/6/2005	09:50	444.107	29.843
MW-01	10/6/2005	10:05	444.107	29.843
MW-01	10/6/2005	10:20	444.108	29.842
MW-01	10/6/2005	10:35	444.105	29.845
MW-01	10/6/2005	10:50	444.101	29.849
MW-01	10/6/2005	11:05	444.104	29.846

Well ID	Measurement Date	Measurement Time	Water Level Elev	Water Level Depth
MW-01	10/6/2005	11:20	444.104	29.846
MW-01	10/6/2005	11:35	444.082	29.868
MW-01	10/6/2005	11:50	444.077	29.873
MW-01	10/6/2005	12:05	444.082	29.868
MW-01	10/6/2005	12:20	444.081	29.869
MW-01	10/6/2005	12:35	444.084	29.866
MW-01	10/6/2005	12:50	444.087	29.863
MW-01	10/6/2005	13:05	444.087	29.863
MW-01	10/6/2005	13:20	444.082	29.868
MW-01	10/6/2005	13:35	444.087	29.863
MW-01	10/6/2005	13:50	444.093	29.857
MW-01	10/6/2005	14:05	444.098	29.852
MW-01	10/6/2005	14:20	444.09	29.86
MW-01	10/6/2005	14:35	444.089	29.861
MW-01	10/6/2005	14:50	444.094	29.856
MW-01	10/6/2005	15:05	444.093	29.857
MW-01	10/6/2005	16:00	444.093	29.857
MW-01	10/6/2005	16:15	444.078	29.872
MW-01	10/6/2005	16:30	444.073	29.877
MW-01	10/6/2005	16:45	444.066	29.884
MW-01	10/6/2005	17:00	444.059	29.891
MW-01	10/6/2005	17:15	444.066	29.884
MW-01	10/6/2005	17:30	444.066	29.884
MW-01	10/6/2005	17:45	444.052	29.898
MW-01	10/6/2005	18:00	444.065	29.885
MW-01	10/6/2005	18:15	444.065	29.885
MW-01	10/6/2005	18:30	444.065	29.885
MW-01	10/6/2005	18:45	444.065	29.885
MW-01	10/6/2005	19:00	444.066	29.884
MW-01	10/6/2005	19:15	444.066	29.884
MW-01	10/6/2005	19:30	444.058	29.892
MW-01	10/6/2005	19:45	444.059	29.891
MW-01	10/6/2005	20:00	444.058	29.892
MW-01	10/6/2005	20:15	444.058	29.892
MW-01	10/6/2005	20:30	444.059	29.891
MW-01	10/6/2005	20:45	444.051	29.899
MW-01	10/6/2005	21:00	444.045	29.905
MW-01	10/6/2005	21:15	444.046	29.904
MW-01	10/6/2005	21:30	444.045	29.905
MW-01	10/6/2005	21:45	444.045	29.905
MW-01	10/6/2005	22:00	444.046	29.904
MW-01	10/6/2005	22:15	444.051	29.899
MW-01	10/6/2005	22:30	444.039	29.911
MW-01	10/6/2005	22:45	444.038	29.912
MW-01	10/6/2005	23:00	444.031	29.919
MW-01	10/6/2005	23:15	444.038	29.912
MW-01	10/6/2005	23:30	444.038	29.912
MW-01	10/6/2005	23:45	444.038	29.912
MW-01	10/7/2005	00:00	444.038	29.912
MW-01	10/7/2005	00:15	444.038	29.912

Well ID	Measurement Date	Measurement Time	Water Level Elev	Water Level Depth
MW-01	10/7/2005	00:30	444.039	29.911
MW-01	10/7/2005	00:45	444.039	29.911
MW-01	10/7/2005	01:00	444.031	29.919
MW-01	10/7/2005	01:15	444.031	29.919
MW-01	10/7/2005	01:30	444.031	29.919
MW-01	10/7/2005	01:45	444.031	29.919
MW-01	10/7/2005	02:00	444.038	29.912
MW-01	10/7/2005	02:15	444.038	29.912
MW-01	10/7/2005	02:30	444.038	29.912
MW-01	10/7/2005	02:45	444.038	29.912
MW-01	10/7/2005	03:00	444.038	29.912
MW-01	10/7/2005	03:15	444.039	29.911
MW-01	10/7/2005	03:30	444.046	29.904
MW-01	10/7/2005	03:45	444.058	29.892
MW-01	10/7/2005	04:00	444.059	29.891
MW-01	10/7/2005	04:15	444.059	29.891
MW-01	10/7/2005	04:30	444.059	29.891
MW-01	10/7/2005	04:45	444.059	29.891
MW-01	10/7/2005	05:00	444.059	29.891
MW-01	10/7/2005	05:15	444.066	29.884
MW-01	10/7/2005	05:30	444.066	29.884
MW-01	10/7/2005	05:45	444.059	29.891
MW-01	10/7/2005	06:00	444.065	29.885
MW-01	10/7/2005	06:15	444.066	29.884
MW-01	10/7/2005	06:30	444.066	29.884
MW-01	10/7/2005	06:45	444.066	29.884
MW-01	10/7/2005	07:00	444.073	29.877
MW-01	10/7/2005	07:15	444.073	29.877
MW-01	10/7/2005	07:30	444.08	29.87
MW-01	10/7/2005	07:45	444.073	29.877
MW-01	10/7/2005	08:00	444.08	29.87
MW-01	10/7/2005	08:15	444.08	29.87
MW-01	10/7/2005	08:30	444.08	29.87
MW-01	10/7/2005	08:45	444.08	29.87
MW-01	10/7/2005	09:00	444.08	29.87
MW-01	10/7/2005	09:15	444.086	29.864
MW-01	10/7/2005	09:30	444.086	29.864
MW-01	10/7/2005	09:45	444.093	29.857
MW-01	10/7/2005	10:00	444.086	29.864
MW-01	10/7/2005	10:15	444.085	29.865
MW-01	10/7/2005	10:30	444.086	29.864
MW-01	10/7/2005	10:45	444.093	29.857
MW-01	10/7/2005	11:00	444.093	29.857
MW-01	10/7/2005	11:15	444.093	29.857
MW-01	10/7/2005	11:30	444.093	29.857
MW-01	10/7/2005	11:45	444.093	29.857
MW-01	10/7/2005	12:00	444.093	29.857
MW-01	10/7/2005	12:15	444.1	29.85
MW-01	10/7/2005	12:30	444.1	29.85
MW-01	10/7/2005	12:45	444.107	29.843

Well ID	Measurement Date	Measurement Time	Water Level Elev	Water Level Depth
MW-01	10/7/2005	13:00	444.107	29.843
MW-01	10/7/2005	13:15	444.107	29.843
MW-01	10/7/2005	13:30	444.113	29.837
MW-01	10/7/2005	13:45	444.113	29.837
MW-01	10/7/2005	14:00	444.12	29.83
MW-01	10/7/2005	14:15	444.12	29.83
MW-01	10/7/2005	14:30	444.12	29.83
MW-01	10/7/2005	14:45	444.12	29.83
MW-01	10/7/2005	15:00	444.126	29.824
MW-01	10/7/2005	15:15	444.134	29.816
MW-01	10/7/2005	15:30	444.134	29.816
MW-01	10/7/2005	15:45	444.134	29.816
MW-01	10/7/2005	16:00	444.134	29.816
MW-01	10/7/2005	16:15	444.134	29.816
MW-01	10/7/2005	16:30	444.134	29.816
MW-01	10/7/2005	16:45	444.14	29.81
MW-01	10/7/2005	17:00	444.14	29.81
MW-01	10/7/2005	17:15	444.147	29.803
MW-01	10/7/2005	17:30	444.147	29.803
MW-01	10/7/2005	17:45	444.147	29.803
MW-01	10/7/2005	18:00	444.147	29.803
MW-01	10/7/2005	18:15	444.147	29.803
MW-01	10/7/2005	18:30	444.147	29.803
MW-01	10/7/2005	18:45	444.154	29.796
MW-01	10/7/2005	19:00	444.154	29.796
MW-01	10/7/2005	19:15	444.154	29.796
MW-01	10/7/2005	19:30	444.147	29.803
MW-01	10/7/2005	19:45	444.154	29.796
MW-01	10/7/2005	20:00	444.154	29.796
MW-01	10/7/2005	20:15	444.154	29.796
MW-01	10/7/2005	20:30	444.154	29.796
MW-01	10/7/2005	20:45	444.161	29.789
MW-01	10/7/2005	21:00	444.161	29.789
MW-01	10/7/2005	21:15	444.154	29.796
MW-01	10/7/2005	21:30	444.154	29.796
MW-01	10/7/2005	21:45	444.154	29.796
MW-01	10/7/2005	22:00	444.154	29.796
MW-01	10/7/2005	22:15	444.161	29.789
MW-01	10/7/2005	22:30	444.161	29.789
MW-01	10/7/2005	22:45	444.161	29.789
MW-01	10/7/2005	23:00	444.168	29.782
MW-01	10/7/2005	23:15	444.168	29.782
MW-01	10/7/2005	23:30	444.174	29.776
MW-01	10/7/2005	23:45	444.181	29.769
MW-01	10/8/2005	00:00	444.181	29.769
MW-01	10/8/2005	00:15	444.188	29.762
MW-01	10/8/2005	00:30	444.188	29.762
MW-01	10/8/2005	00:45	444.195	29.755
MW-01	10/8/2005	01:00	444.195	29.755
MW-01	10/8/2005	01:15	444.201	29.749

Well ID	Measurement Date	Measurement Time	Water Level Elev	Water Level Depth
MW-01	10/8/2005	01:30	444.208	29.742
MW-01	10/8/2005	01:45	444.208	29.742
MW-01	10/8/2005	02:00	444.222	29.728
MW-01	10/8/2005	02:15	444.215	29.735
MW-01	10/8/2005	02:30	444.228	29.722
MW-01	10/8/2005	02:45	444.228	29.722
MW-01	10/8/2005	03:00	444.234	29.716
MW-01	10/8/2005	03:15	444.249	29.701
MW-01	10/8/2005	03:30	444.262	29.688
MW-01	10/8/2005	03:45	444.276	29.674
MW-01	10/8/2005	04:00	444.283	29.667
MW-01	10/8/2005	04:15	444.296	29.654
MW-01	10/8/2005	04:30	444.31	29.64
MW-01	10/8/2005	04:45	444.316	29.634
MW-01	10/8/2005	05:00	444.33	29.62
MW-01	10/8/2005	05:15	444.343	29.607
MW-01	10/8/2005	05:30	444.357	29.593
MW-01	10/8/2005	05:45	444.364	29.586
MW-01	10/8/2005	06:00	444.377	29.573
MW-01	10/8/2005	06:15	444.391	29.559
MW-01	10/8/2005	06:30	444.411	29.539
MW-01	10/8/2005	06:45	444.418	29.532
MW-01	10/8/2005	07:00	444.425	29.525
MW-01	10/8/2005	07:15	444.445	29.505
MW-01	10/8/2005	07:30	444.465	29.485
MW-01	10/8/2005	07:45	444.499	29.451
MW-01	10/8/2005	08:00	444.519	29.431
MW-01	10/8/2005	08:15	444.547	29.403
MW-01	10/8/2005	08:30	444.574	29.376
MW-01	10/8/2005	08:45	444.593	29.357
MW-01	10/8/2005	09:00	444.621	29.329
MW-01	10/8/2005	09:15	444.635	29.315
MW-01	10/8/2005	09:30	444.675	29.275
MW-01	10/8/2005	09:45	444.709	29.241
MW-01	10/8/2005	10:00	444.736	29.214
MW-01	10/8/2005	10:15	444.763	29.187
MW-01	10/8/2005	10:30	444.797	29.153
MW-01	10/8/2005	10:45	444.831	29.119
MW-01	10/8/2005	11:00	444.865	29.085
MW-01	10/8/2005	11:15	444.885	29.065
MW-01	10/8/2005	11:30	444.919	29.031
MW-01	10/8/2005	11:45	444.939	29.011
MW-01	10/8/2005	12:00	444.966	28.984
MW-01	10/8/2005	12:15	444.993	28.957
MW-01	10/8/2005	12:30	445.02	28.93
MW-01	10/8/2005	12:45	445.047	28.903
MW-01	10/8/2005	13:00	445.081	28.869
MW-01	10/8/2005	13:15	445.108	28.842
MW-01	10/8/2005	13:30	445.122	28.828
MW-01	10/8/2005	13:45	445.129	28.821

Well ID	Measurement Date	Measurement Time	Water Level Elev	Water Level Depth
MW-01	10/8/2005	14:00	445.156	28.794
MW-01	10/8/2005	14:15	445.189	28.761
MW-01	10/8/2005	14:30	445.217	28.733
MW-01	10/8/2005	14:45	445.244	28.706
MW-01	10/8/2005	15:00	445.271	28.679
MW-01	10/8/2005	15:15	445.291	28.659
MW-01	10/8/2005	15:30	445.318	28.632
MW-01	10/8/2005	15:45	445.365	28.585
MW-01	10/8/2005	16:00	445.393	28.557
MW-01	10/8/2005	16:15	445.42	28.53
MW-01	10/8/2005	16:30	445.433	28.517
MW-01	10/8/2005	16:45	445.453	28.497
MW-01	10/8/2005	17:00	445.467	28.483
MW-01	10/8/2005	17:15	445.474	28.476
MW-01	10/8/2005	17:30	445.494	28.456
MW-01	10/8/2005	17:45	445.501	28.449
MW-01	10/8/2005	18:00	445.514	28.436
MW-01	10/8/2005	18:15	445.521	28.429
MW-01	10/8/2005	18:30	445.535	28.415
MW-01	10/8/2005	18:45	445.541	28.409
MW-01	10/8/2005	19:00	445.548	28.402
MW-01	10/8/2005	19:15	445.562	28.388
MW-01	10/8/2005	19:30	445.568	28.382
MW-01	10/8/2005	19:45	445.575	28.375
MW-01	10/8/2005	20:00	445.582	28.368
MW-01	10/8/2005	20:15	445.582	28.368
MW-01	10/8/2005	20:30	445.609	28.341
MW-01	10/8/2005	20:45	445.616	28.334
MW-01	10/8/2005	21:00	445.629	28.321
MW-01	10/8/2005	21:15	445.643	28.307
MW-01	10/8/2005	21:30	445.656	28.294
MW-01	10/8/2005	21:45	445.663	28.287
MW-01	10/8/2005	22:00	445.67	28.28
MW-01	10/8/2005	22:15	445.684	28.266
MW-01	10/8/2005	22:30	445.697	28.253
MW-01	10/8/2005	22:45	445.704	28.246
MW-01	10/8/2005	23:00	445.711	28.239
MW-01	10/8/2005	23:15	445.731	28.219
MW-01	10/8/2005	23:30	445.738	28.212
MW-01	10/8/2005	23:45	445.724	28.226
MW-01	10/9/2005	00:00	445.731	28.219
MW-01	10/9/2005	00:15	445.744	28.206
MW-01	10/9/2005	00:30	445.744	28.206
MW-01	10/9/2005	00:45	445.758	28.192
MW-01	10/9/2005	01:00	445.772	28.178
MW-01	10/9/2005	01:15	445.778	28.172
MW-01	10/9/2005	01:30	445.778	28.172
MW-01	10/9/2005	01:45	445.805	28.145
MW-01	10/9/2005	02:00	445.812	28.138
MW-01	10/9/2005	02:15	445.819	28.131

Well ID	Measurement Date	Measurement Time	Water Level Elev	Water Level Depth
MW-01	10/9/2005	02:30	445.826	28.124
MW-01	10/9/2005	02:45	445.832	28.118
MW-01	10/9/2005	03:00	445.839	28.111
MW-01	10/9/2005	03:15	445.839	28.111
MW-01	10/9/2005	03:30	445.86	28.09
MW-01	10/9/2005	03:45	445.86	28.09
MW-01	10/9/2005	04:00	445.866	28.084
MW-01	10/9/2005	04:15	445.873	28.077
MW-01	10/9/2005	04:30	445.887	28.063
MW-01	10/9/2005	04:45	445.887	28.063
MW-01	10/9/2005	05:00	445.9	28.05
MW-01	10/9/2005	05:15	445.9	28.05
MW-01	10/9/2005	05:30	445.914	28.036
MW-01	10/9/2005	05:45	445.92	28.03
MW-01	10/9/2005	06:00	445.927	28.023
MW-01	10/9/2005	06:15	445.934	28.016
MW-01	10/9/2005	06:30	445.941	28.009
MW-01	10/9/2005	06:45	445.947	28.003
MW-01	10/9/2005	07:00	445.954	27.996
MW-01	10/9/2005	07:15	445.954	27.996
MW-01	10/9/2005	07:30	445.954	27.996
MW-01	10/9/2005	07:45	445.968	27.982
MW-01	10/9/2005	08:00	445.975	27.975
MW-01	10/9/2005	08:15	445.975	27.975
MW-01	10/9/2005	08:30	445.981	27.969
MW-01	10/9/2005	08:45	445.988	27.962
MW-01	10/9/2005	09:00	445.995	27.955
MW-01	10/9/2005	09:15	446.002	27.948
MW-01	10/9/2005	09:30	446.002	27.948
MW-01	10/9/2005	09:45	446.008	27.942
MW-01	10/9/2005	10:00	446.015	27.935
MW-01	10/9/2005	10:15	446.022	27.928
MW-01	10/9/2005	10:30	446.022	27.928
MW-01	10/9/2005	10:45	446.029	27.921
MW-01	10/9/2005	11:00	446.035	27.915
MW-01	10/9/2005	11:15	446.042	27.908
MW-01	10/9/2005	11:30	446.049	27.901
MW-01	10/9/2005	11:45	446.056	27.894
MW-01	10/9/2005	12:00	446.063	27.887
MW-01	10/9/2005	12:15	446.069	27.881
MW-01	10/9/2005	12:30	446.076	27.874
MW-01	10/9/2005	12:45	446.083	27.867
MW-01	10/9/2005	13:00	446.083	27.867
MW-01	10/9/2005	13:15	446.096	27.854
MW-01	10/9/2005	13:30	446.096	27.854
MW-01	10/9/2005	13:45	446.103	27.847
MW-01	10/9/2005	14:00	446.103	27.847
MW-01	10/9/2005	14:15	446.096	27.854
MW-01	10/9/2005	14:30	446.117	27.833
MW-01	10/9/2005	14:45	446.117	27.833

Well ID	Measurement Date	Measurement Time	Water Level Elev	Water Level Depth
MW-01	10/9/2005	15:00	446.123	27.827
MW-01	10/9/2005	15:15	446.123	27.827
MW-01	10/9/2005	15:30	446.123	27.827
MW-01	10/9/2005	15:45	446.137	27.813
MW-01	10/9/2005	16:00	446.137	27.813
MW-01	10/9/2005	16:15	446.144	27.806
MW-01	10/9/2005	16:30	446.144	27.806
MW-01	10/9/2005	16:45	446.137	27.813
MW-01	10/9/2005	17:00	446.137	27.813
MW-01	10/9/2005	17:15	446.144	27.806
MW-01	10/9/2005	17:30	446.157	27.793
MW-01	10/9/2005	17:45	446.157	27.793
MW-01	10/9/2005	18:00	446.164	27.786
MW-01	10/9/2005	18:15	446.151	27.799
MW-01	10/9/2005	18:30	446.151	27.799
MW-01	10/9/2005	18:45	446.157	27.793
MW-01	10/9/2005	19:00	446.157	27.793
MW-01	10/9/2005	19:15	446.164	27.786
MW-01	10/9/2005	19:30	446.164	27.786
MW-01	10/9/2005	19:45	446.164	27.786
MW-01	10/9/2005	20:00	446.164	27.786
MW-01	10/9/2005	20:15	446.178	27.772
MW-01	10/9/2005	20:30	446.184	27.766
MW-01	10/9/2005	20:45	446.191	27.759
MW-01	10/9/2005	21:00	446.198	27.752
MW-01	10/9/2005	21:15	446.198	27.752
MW-01	10/9/2005	21:30	446.198	27.752
MW-01	10/9/2005	21:45	446.198	27.752
MW-01	10/9/2005	22:00	446.205	27.745
MW-01	10/9/2005	22:15	446.205	27.745
MW-01	10/9/2005	22:30	446.211	27.739
MW-01	10/9/2005	22:45	446.211	27.739
MW-01	10/9/2005	23:00	446.205	27.745
MW-01	10/9/2005	23:15	446.211	27.739
MW-01	10/9/2005	23:30	446.218	27.732
MW-01	10/9/2005	23:45	446.211	27.739
MW-01	10/10/2005	00:00	446.218	27.732
MW-01	10/10/2005	00:15	446.218	27.732
MW-01	10/10/2005	00:30	446.225	27.725
MW-01	10/10/2005	00:45	446.225	27.725
MW-01	10/10/2005	01:00	446.211	27.739
MW-01	10/10/2005	01:15	446.218	27.732
MW-01	10/10/2005	01:30	446.218	27.732
MW-01	10/10/2005	01:45	446.218	27.732
MW-01	10/10/2005	02:00	446.218	27.732
MW-01	10/10/2005	02:15	446.218	27.732
MW-01	10/10/2005	02:30	446.217	27.733
MW-01	10/10/2005	02:45	446.239	27.711
MW-01	10/10/2005	03:00	446.232	27.718
MW-01	10/10/2005	03:15	446.218	27.732

Well ID	Measurement Date	Measurement Time	Water Level Elev	Water Level Depth
MW-01	10/10/2005	03:30	446.239	27.711
MW-01	10/10/2005	03:45	446.239	27.711
MW-01	10/10/2005	04:00	446.239	27.711
MW-01	10/10/2005	04:15	446.245	27.705
MW-01	10/10/2005	04:30	446.245	27.705
MW-01	10/10/2005	04:45	446.245	27.705
MW-01	10/10/2005	05:00	446.245	27.705
MW-01	10/10/2005	05:15	446.245	27.705
MW-01	10/10/2005	05:30	446.232	27.718
MW-01	10/10/2005	05:45	446.239	27.711
MW-01	10/10/2005	06:00	446.239	27.711
MW-01	10/10/2005	06:15	446.252	27.698
MW-01	10/10/2005	06:30	446.245	27.705
MW-01	10/10/2005	06:45	446.252	27.698
MW-01	10/10/2005	07:00	446.245	27.705
MW-01	10/10/2005	07:15	446.252	27.698
MW-01	10/10/2005	07:30	446.245	27.705
MW-01	10/10/2005	07:45	446.232	27.718
MW-01	10/10/2005	08:00	446.232	27.718
MW-01	10/10/2005	08:15	446.232	27.718
MW-01	10/10/2005	08:30	446.232	27.718
MW-01	10/10/2005	08:45	446.232	27.718
MW-01	10/10/2005	09:00	446.239	27.711
MW-01	10/10/2005	09:15	446.239	27.711
MW-01	10/10/2005	09:30	446.239	27.711
MW-01	10/10/2005	09:45	446.239	27.711
MW-01	10/10/2005	10:00	446.24	27.71
MW-01	10/10/2005	10:00	446.232	27.718
MW-01	10/10/2005	10:15	446.259	27.691
MW-01	10/10/2005	10:30	446.252	27.698
MW-01	10/10/2005	10:45	446.252	27.698
MW-01	10/10/2005	11:00	446.259	27.691
MW-01	10/10/2005	11:15	446.259	27.691
MW-01	10/10/2005	11:30	446.259	27.691
MW-01	10/10/2005	11:45	446.259	27.691
MW-01	10/10/2005	12:00	446.266	27.684
MW-01	10/10/2005	12:15	446.266	27.684
MW-01	10/10/2005	12:30	445.35	28.6
MW-01	10/10/2005	12:45	446.148	27.802
MW-01	10/10/2005	13:00	446.175	27.775
MW-01	10/10/2005	13:15	446.189	27.761
MW-01	10/10/2005	13:30	446.189	27.761
MW-01	10/10/2005	13:45	446.189	27.761
MW-01	10/10/2005	14:00	446.195	27.755
MW-01	10/10/2005	14:15	446.196	27.754
MW-01	10/10/2005	14:30	446.196	27.754
MW-01	10/10/2005	14:45	446.202	27.748
MW-01	10/10/2005	15:00	446.202	27.748
MW-01	10/10/2005	15:15	446.196	27.754
MW-01	10/10/2005	15:30	446.196	27.754

Well ID	Measurement Date	Measurement Time	Water Level Elev	Water Level Depth
MW-01	10/10/2005	15:45	446.202	27.748
MW-01	10/10/2005	16:00	446.202	27.748
MW-01	10/10/2005	16:15	446.202	27.748
MW-01	10/10/2005	16:30	446.209	27.741
MW-01	10/10/2005	16:45	446.21	27.74
MW-01	10/10/2005	17:00	446.209	27.741
MW-01	10/10/2005	17:15	446.209	27.741
MW-01	10/10/2005	17:30	446.217	27.733
MW-01	10/10/2005	17:45	446.217	27.733
MW-01	10/10/2005	18:00	446.217	27.733
MW-01	10/10/2005	18:15	446.21	27.74
MW-01	10/10/2005	18:30	446.217	27.733
MW-01	10/10/2005	18:45	446.217	27.733
MW-01	10/10/2005	19:00	446.217	27.733
MW-01	10/10/2005	19:15	446.217	27.733
MW-01	10/10/2005	19:30	446.224	27.726
MW-01	10/10/2005	19:45	446.224	27.726
MW-01	10/10/2005	20:00	446.217	27.733
MW-01	10/10/2005	20:15	446.224	27.726
MW-01	10/10/2005	20:30	446.224	27.726
MW-01	10/10/2005	20:45	446.224	27.726
MW-01	10/10/2005	21:00	446.224	27.726
MW-01	10/10/2005	21:15	446.224	27.726
MW-01	10/10/2005	21:30	446.231	27.719
MW-01	10/10/2005	21:45	446.231	27.719
MW-01	10/10/2005	22:00	446.224	27.726
MW-01	10/10/2005	22:15	446.231	27.719
MW-01	10/10/2005	22:30	446.231	27.719
MW-01	10/10/2005	22:45	446.231	27.719
MW-01	10/10/2005	23:00	446.231	27.719
MW-01	10/10/2005	23:15	446.237	27.713
MW-01	10/10/2005	23:30	446.244	27.706
MW-01	10/10/2005	23:45	446.237	27.713
MW-01	10/11/2005	00:00	446.244	27.706
MW-01	10/11/2005	00:15	446.244	27.706
MW-01	10/11/2005	00:30	446.244	27.706
MW-01	10/11/2005	00:45	446.244	27.706
MW-01	10/11/2005	01:00	446.251	27.699
MW-01	10/11/2005	01:15	446.258	27.692
MW-01	10/11/2005	01:30	446.251	27.699
MW-01	10/11/2005	01:45	446.244	27.706
MW-01	10/11/2005	02:00	446.251	27.699
MW-01	10/11/2005	02:15	446.251	27.699
MW-01	10/11/2005	02:30	446.237	27.713
MW-01	10/11/2005	02:45	446.237	27.713
MW-01	10/11/2005	03:00	446.237	27.713
MW-01	10/11/2005	03:15	446.237	27.713
MW-01	10/11/2005	03:30	446.251	27.699
MW-01	10/11/2005	03:45	446.258	27.692
MW-01	10/11/2005	04:00	446.251	27.699

Well ID	Measurement Date	Measurement Time	Water Level Elev	Water Level Depth
MW-01	10/11/2005	04:15	446.244	27.706
MW-01	10/11/2005	04:30	446.258	27.692
MW-01	10/11/2005	04:45	446.251	27.699
MW-01	10/11/2005	05:00	446.258	27.692
MW-01	10/11/2005	05:15	446.258	27.692
MW-01	10/11/2005	05:30	446.259	27.691
MW-01	10/11/2005	05:45	446.258	27.692
MW-01	10/11/2005	06:00	446.258	27.692
MW-01	10/11/2005	06:15	446.252	27.698
MW-01	10/11/2005	06:30	446.251	27.699
MW-01	10/11/2005	06:45	446.251	27.699
MW-01	10/11/2005	07:00	446.251	27.699
MW-01	10/11/2005	07:15	446.231	27.719
MW-01	10/11/2005	07:30	446.237	27.713
MW-01	10/11/2005	07:45	446.237	27.713
MW-01	10/11/2005	08:00	446.231	27.719
MW-01	10/11/2005	08:15	446.231	27.719
MW-01	10/11/2005	08:30	446.237	27.713
MW-01	10/11/2005	08:45	446.237	27.713
MW-01	10/11/2005	09:00	446.231	27.719
MW-01	10/11/2005	09:15	446.231	27.719
MW-01	10/11/2005	09:45	446.2	27.75
MW-01	10/11/2005	10:01	420.095	53.855
MW-01	10/11/2005	10:02	423	50.95
MW-01	10/11/2005	10:00	442.718	31.232
MW-01	10/11/2005	10:00	442.681	31.269
MW-01	10/11/2005	10:00	442.592	31.358
MW-01	10/11/2005	10:00	442.484	31.466
MW-01	10/11/2005	10:00	442.369	31.581
MW-01	10/11/2005	10:00	442.259	31.691
MW-01	10/11/2005	10:00	442.137	31.813
MW-01	10/11/2005	10:00	442.016	31.934
MW-01	10/11/2005	10:00	441.894	32.056
MW-01	10/11/2005	10:00	441.779	32.171
MW-01	10/11/2005	10:00	441.65	32.3
MW-01	10/11/2005	10:00	441.508	32.442
MW-01	10/11/2005	10:00	441.38	32.57
MW-01	10/11/2005	10:00	441.251	32.699
MW-01	10/11/2005	10:00	441.122	32.828
MW-01	10/11/2005	10:00	440.987	32.963
MW-01	10/11/2005	10:00	440.859	33.091
MW-01	10/11/2005	10:00	440.73	33.22
MW-01	10/11/2005	10:00	440.595	33.355
MW-01	10/11/2005	10:00	440.466	33.484
MW-01	10/11/2005	10:00	440.336	33.614
MW-01	10/11/2005	10:00	440.174	33.776
MW-01	10/11/2005	10:00	440.012	33.938
MW-01	10/11/2005	10:00	439.822	34.128
MW-01	10/11/2005	10:00	439.633	34.317
MW-01	10/11/2005	10:00	439.43	34.52

Well ID	Measurement Date	Measurement Time	Water Level Elev	Water Level Depth
MW-01	10/11/2005	10:00	439.22	34.73
MW-01	10/11/2005	10:00	438.983	34.967
MW-01	10/11/2005	10:00	438.74	35.21
MW-01	10/11/2005	10:00	438.438	35.512
MW-01	10/11/2005	10:00	438.154	35.796
MW-01	10/11/2005	10:00	437.85	36.1
MW-01	10/11/2005	10:00	437.538	36.412
MW-01	10/11/2005	10:00	437.193	36.757
MW-01	10/11/2005	10:00	436.842	37.108
MW-01	10/11/2005	10:00	436.463	37.487
MW-01	10/11/2005	10:00	436.071	37.879
MW-01	10/11/2005	10:00	435.645	38.305
MW-01	10/11/2005	10:00	435.192	38.758
MW-01	10/11/2005	10:00	434.732	39.218
MW-01	10/11/2005	10:00	434.224	39.726
MW-01	10/11/2005	10:00	433.704	40.246
MW-01	10/11/2005	10:00	433.162	40.788
MW-01	10/11/2005	10:00	432.587	41.363
MW-01	10/11/2005	10:00	431.992	41.958
MW-01	10/11/2005	10:00	431.356	42.594
MW-01	10/11/2005	10:00	430.707	43.243
MW-01	10/11/2005	10:00	430.057	43.893
MW-01	10/11/2005	10:00	429.395	44.555
MW-01	10/11/2005	10:00	428.705	45.245
MW-01	10/11/2005	10:00	427.987	45.963
MW-01	10/11/2005	10:00	427.257	46.693
MW-01	10/11/2005	10:00	426.493	47.457
MW-01	10/11/2005	10:00	425.729	48.221
MW-01	10/11/2005	10:00	424.964	48.986
MW-01	10/11/2005	10:00	424.166	49.784
MW-01	10/11/2005	10:00	423.361	50.589
MW-01	10/11/2005	10:00	422.556	51.394
MW-01	10/11/2005	10:00	421.751	52.199
MW-01	10/11/2005	10:00	420.926	53.024
MW-01	10/11/2005	10:01	419.27	54.68
MW-01	10/11/2005	10:01	418.438	55.512
MW-01	10/11/2005	10:01	417.64	56.31
MW-01	10/11/2005	10:01	416.794	57.156
MW-01	10/11/2005	10:01	415.969	57.981
MW-01	10/11/2005	10:01	415.178	58.772
MW-01	10/11/2005	10:01	414.373	59.577
MW-01	10/11/2005	10:01	413.562	60.388
MW-01	10/11/2005	10:01	412.79	61.16
MW-01	10/11/2005	10:01	412.072	61.878
MW-01	10/11/2005	10:01	411.368	62.582
MW-01	10/11/2005	10:01	410.658	63.292
MW-01	10/11/2005	10:01	414.61	59.34
MW-01	10/11/2005	10:01	410.16	63.79
MW-01	10/11/2005	10:02	409.986	63.964
MW-01	10/11/2005	10:02	409.322	64.628

Well ID	Measurement Date	Measurement Time	Water Level Elev	Water Level Depth
MW-01	10/11/2005	10:02	408.697	65.253
MW-01	10/11/2005	10:02	408.086	65.864
MW-01	10/11/2005	10:02	407.494	66.456
MW-01	10/11/2005	10:02	406.943	67.007
MW-01	10/11/2005	10:02	406.417	67.533
MW-01	10/11/2005	10:02	405.14	68.81
MW-01	10/11/2005	10:02	404.39	69.56
MW-01	10/11/2005	10:03	405.919	68.031
MW-01	10/11/2005	10:03	405.456	68.494
MW-01	10/11/2005	10:03	405.026	68.924
MW-01	10/11/2005	10:03	404.603	69.347
MW-01	10/11/2005	10:03	404.261	69.689
MW-01	10/11/2005	10:03	403.26	70.69
MW-01	10/11/2005	10:03	402.73	71.22
MW-01	10/11/2005	10:04	403.911	70.039
MW-01	10/11/2005	10:04	403.601	70.349
MW-01	10/11/2005	10:04	403.313	70.637
MW-01	10/11/2005	10:04	403.037	70.913
MW-01	10/11/2005	10:05	402.783	71.167
MW-01	10/11/2005	10:05	402.562	71.388
MW-01	10/11/2005	10:05	402.376	71.574
MW-01	10/11/2005	10:06	402.046	71.904
MW-01	10/11/2005	10:06	402.225	71.725
MW-01	10/11/2005	10:07	401.814	72.136
MW-01	10/11/2005	10:07	401.629	72.321
MW-01	10/11/2005	10:07	401.453	72.497
MW-01	10/11/2005	10:08	401.071	72.879
MW-01	10/11/2005	10:08	401.255	72.695
MW-01	10/11/2005	10:09	400.711	73.239
MW-01	10/11/2005	10:09	400.901	73.049
MW-01	10/11/2005	10:10	400.556	73.394
MW-01	10/11/2005	10:11	400.34	73.61
MW-01	10/11/2005	10:11	400.447	73.503
MW-01	10/11/2005	10:12	400.226	73.724
MW-01	10/11/2005	10:13	400.076	73.874
MW-01	10/11/2005	10:14	399.95	74
MW-01	10/11/2005	10:14	399.996	73.954
MW-01	10/11/2005	10:15	399.89	74.06
MW-01	10/11/2005	10:16	399.817	74.133
MW-01	10/11/2005	10:17	399.798	74.152
MW-01	10/11/2005	10:18	399.767	74.183
MW-01	10/11/2005	10:19	399.714	74.236
MW-01	10/11/2005	10:21	399.667	74.283
MW-01	10/11/2005	10:22	399.635	74.315
MW-01	10/11/2005	10:23	399.569	74.381
MW-01	10/11/2005	10:25	399.53	74.42
MW-01	10/11/2005	10:26	399.479	74.471
MW-01	10/11/2005	10:28	399.534	74.416
MW-01	10/11/2005	10:29	399.543	74.407
MW-01	10/11/2005	10:31	399.464	74.486

Well ID	Measurement Date	Measurement Time	Water Level Elev	Water Level Depth
MW-01	10/11/2005	10:33	399.391	74.559
MW-01	10/11/2005	10:35	399.311	74.639
MW-01	10/11/2005	10:37	399.327	74.623
MW-01	10/11/2005	10:39	399.315	74.635
MW-01	10/11/2005	10:42	399.357	74.593
MW-01	10/11/2005	10:44	399.299	74.651
MW-01	10/11/2005	10:47	399.226	74.724
MW-01	10/11/2005	10:50	399.255	74.695
MW-01	10/11/2005	10:53	399.217	74.733
MW-01	10/11/2005	10:56	399.205	74.745
MW-01	10/11/2005	10:59	399.145	74.805
MW-01	10/11/2005	11:01	399.01	74.94
MW-01	10/11/2005	11:03	399.059	74.891
MW-01	10/11/2005	11:06	398.993	74.957
MW-01	10/11/2005	11:10	398.845	75.105
MW-01	10/11/2005	11:14	398.739	75.211
MW-01	10/11/2005	11:19	398.665	75.285
MW-01	10/11/2005	11:24	398.601	75.349
MW-01	10/11/2005	11:29	398.508	75.442
MW-01	10/11/2005	11:34	398.456	75.494
MW-01	10/11/2005	11:39	398.484	75.466
MW-01	10/11/2005	11:45	398.418	75.532
MW-01	10/11/2005	11:52	398.419	75.531
MW-01	10/11/2005	11:58	398.292	75.658
MW-01	10/11/2005	12:00	398.16	75.79
MW-01	10/11/2005	12:05	398.219	75.731
MW-01	10/11/2005	12:13	398.139	75.811
MW-01	10/11/2005	12:21	398.094	75.856
MW-01	10/11/2005	12:29	397.934	76.016
MW-01	10/11/2005	12:38	397.867	76.083
MW-01	10/11/2005	12:47	397.807	76.143
MW-01	10/11/2005	12:55	397.6	76.35
MW-01	10/11/2005	12:57	397.7	76.25
MW-01	10/11/2005	13:08	397.6	76.35
MW-01	10/11/2005	13:19	397.553	76.397
MW-01	10/11/2005	13:31	397.419	76.531
MW-01	10/11/2005	13:43	397.366	76.584
MW-01	10/11/2005	13:57	397.301	76.649
MW-01	10/11/2005	13:59	397.15	76.8
MW-01	10/11/2005	14:11	397.227	76.723
MW-01	10/11/2005	14:25	397.108	76.842
MW-01	10/11/2005	14:40	397.034	76.916
MW-01	10/11/2005	14:55	396.961	76.989
MW-01	10/11/2005	15:02	396.77	77.18
MW-01	10/11/2005	15:10	396.854	77.096
MW-01	10/11/2005	15:25	396.787	77.163
MW-01	10/11/2005	15:40	396.633	77.317
MW-01	10/11/2005	15:55	396.532	77.418
MW-01	10/11/2005	16:10	396.445	77.505
MW-01	10/11/2005	16:25	396.364	77.586

Well ID	Measurement Date	Measurement Time	Water Level Elev	Water Level Depth
MW-01	10/11/2005	16:32	396.19	77.76
MW-01	10/11/2005	16:40	396.264	77.686
MW-01	10/11/2005	16:55	396.116	77.834
MW-01	10/11/2005	17:10	396.076	77.874
MW-01	10/11/2005	17:25	395.969	77.981
MW-01	10/11/2005	17:40	395.82	78.13
MW-01	10/11/2005	17:55	395.739	78.211
MW-01	10/11/2005	18:10	395.617	78.333
MW-01	10/11/2005	18:25	395.502	78.448
MW-01	10/11/2005	18:40	395.429	78.521
MW-01	10/11/2005	18:55	395.361	78.589
MW-01	10/11/2005	19:10	395.349	78.601
MW-01	10/11/2005	19:25	395.295	78.655
MW-01	10/11/2005	19:40	395.254	78.696
MW-01	10/11/2005	19:49	395.1	78.85
MW-01	10/11/2005	19:55	395.288	78.662
MW-01	10/11/2005	20:10	395.323	78.627
MW-01	10/11/2005	20:25	395.288	78.662
MW-01	10/11/2005	20:40	395.215	78.735
MW-01	10/11/2005	20:55	395.147	78.803
MW-01	10/11/2005	21:10	395.108	78.842
MW-01	10/11/2005	21:25	395.054	78.896
MW-01	10/11/2005	21:40	395.027	78.923
MW-01	10/11/2005	21:55	394.959	78.991
MW-01	10/11/2005	22:10	394.554	79.396
MW-01	10/11/2005	22:25	394.561	79.389
MW-01	10/11/2005	22:40	394.602	79.348
MW-01	10/11/2005	22:55	394.534	79.416
MW-01	10/11/2005	23:10	394.494	79.456
MW-01	10/11/2005	23:25	394.446	79.504
MW-01	10/11/2005	23:40	394.379	79.571
MW-01	10/11/2005	23:55	394.299	79.651
MW-01	10/12/2005	00:10	394.238	79.712
MW-01	10/12/2005	00:25	394.177	79.773
MW-01	10/12/2005	00:40	394.103	79.847
MW-01	10/12/2005	00:55	394.029	79.921
MW-01	10/12/2005	01:10	393.955	79.995
MW-01	10/12/2005	01:25	393.962	79.988
MW-01	10/12/2005	01:40	393.874	80.076
MW-01	10/12/2005	01:55	393.908	80.042
MW-01	10/12/2005	02:10	393.861	80.089
MW-01	10/12/2005	02:25	393.8	80.15
MW-01	10/12/2005	02:40	393.78	80.17
MW-01	10/12/2005	02:55	393.746	80.204
MW-01	10/12/2005	03:10	393.705	80.245
MW-01	10/12/2005	03:25	393.658	80.292
MW-01	10/12/2005	03:40	393.632	80.318
MW-01	10/12/2005	03:55	393.585	80.365
MW-01	10/12/2005	04:10	393.564	80.386
MW-01	10/12/2005	04:25	393.517	80.433

Well ID	Measurement Date	Measurement Time	Water Level Elev	Water Level Depth
MW-01	10/12/2005	04:40	393.45	80.5
MW-01	10/12/2005	04:55	393.47	80.48
MW-01	10/12/2005	05:10	393.416	80.534
MW-01	10/12/2005	05:25	393.375	80.575
MW-01	10/12/2005	05:40	393.328	80.622
MW-01	10/12/2005	05:55	393.294	80.656
MW-01	10/12/2005	06:10	393.254	80.696
MW-01	10/12/2005	06:25	393.206	80.744
MW-01	10/12/2005	06:40	393.132	80.818
MW-01	10/12/2005	06:55	393.132	80.818
MW-01	10/12/2005	07:10	393.105	80.845
MW-01	10/12/2005	07:25	393.052	80.898
MW-01	10/12/2005	07:40	393.011	80.939
MW-01	10/12/2005	07:55	392.957	80.993
MW-01	10/12/2005	08:10	392.944	81.006
MW-01	10/12/2005	08:25	392.917	81.033
MW-01	10/12/2005	08:40	392.89	81.06
MW-01	10/12/2005	08:42	392.73	81.22
MW-01	10/12/2005	08:55	392.863	81.087
MW-01	10/12/2005	09:10	392.869	81.081
MW-01	10/12/2005	09:25	392.809	81.141
MW-01	10/12/2005	09:40	392.802	81.148
MW-01	10/12/2005	09:55	392.741	81.209
MW-01	10/12/2005	10:10	392.714	81.236
MW-01	10/12/2005	10:25	392.674	81.276
MW-01	10/12/2005	10:29	392.45	81.5
MW-01	10/12/2005	10:40	392.674	81.276
MW-01	10/12/2005	10:55	392.437	81.513
MW-01	10/12/2005	11:10	392.376	81.574
MW-01	10/12/2005	11:25	392.337	81.613
MW-01	10/12/2005	11:40	392.303	81.647
MW-01	10/12/2005	11:55	392.289	81.661
MW-01	10/12/2005	12:09	392.14	81.81
MW-01	10/12/2005	12:10	392.282	81.668
MW-01	10/12/2005	12:25	392.255	81.695
MW-01	10/12/2005	12:40	392.221	81.729
MW-01	10/12/2005	12:55	392.194	81.756
MW-01	10/12/2005	13:10	392.154	81.796
MW-01	10/12/2005	13:13	391.88	82.07
MW-01	10/12/2005	13:25	392.093	81.857
MW-01	10/12/2005	13:40	392.094	81.856
MW-01	10/12/2005	13:55	392.06	81.89
MW-01	10/12/2005	14:10	392.012	81.938
MW-01	10/12/2005	14:25	391.998	81.952
MW-01	10/12/2005	14:40	391.952	81.998
MW-01	10/12/2005	14:55	391.911	82.039
MW-01	10/12/2005	15:10	391.898	82.052
MW-01	10/12/2005	15:25	391.918	82.032
MW-01	10/12/2005	15:40	391.918	82.032
MW-01	10/12/2005	15:55	391.871	82.079

Well ID	Measurement Date	Measurement Time	Water Level Elev	Water Level Depth
MW-01	10/12/2005	16:10	391.837	82.113
MW-01	10/12/2005	16:25	391.783	82.167
MW-01	10/12/2005	16:40	391.742	82.208
MW-01	10/12/2005	16:47	391.28	82.67
MW-01	10/12/2005	16:55	391.736	82.214
MW-01	10/12/2005	17:10	391.695	82.255
MW-01	10/12/2005	17:25	391.668	82.282
MW-01	10/12/2005	17:40	391.627	82.323
MW-01	10/12/2005	17:55	391.641	82.309
MW-01	10/12/2005	18:10	391.614	82.336
MW-01	10/12/2005	18:25	391.56	82.39
MW-01	10/12/2005	18:40	391.553	82.397
MW-01	10/12/2005	18:55	391.513	82.437
MW-01	10/12/2005	19:10	391.506	82.444
MW-01	10/12/2005	19:25	391.534	82.416
MW-01	10/12/2005	19:40	391.554	82.396
MW-01	10/12/2005	19:55	391.588	82.362
MW-01	10/12/2005	20:10	391.554	82.396
MW-01	10/12/2005	20:25	391.533	82.417
MW-01	10/12/2005	20:40	391.507	82.443
MW-01	10/12/2005	20:55	391.5	82.45
MW-01	10/12/2005	21:10	391.466	82.484
MW-01	10/12/2005	21:25	391.439	82.511
MW-01	10/12/2005	21:40	391.433	82.517
MW-01	10/12/2005	21:55	391.399	82.551
MW-01	10/12/2005	22:10	391.439	82.511
MW-01	10/12/2005	22:25	391.615	82.335
MW-01	10/12/2005	22:40	391.372	82.578
MW-01	10/12/2005	22:55	391.331	82.619
MW-01	10/12/2005	23:10	391.264	82.686
MW-01	10/12/2005	23:25	391.291	82.659
MW-01	10/12/2005	23:40	391.223	82.727
MW-01	10/12/2005	23:55	391.21	82.74
MW-01	10/13/2005	00:10	391.216	82.734
MW-01	10/13/2005	00:25	391.162	82.788
MW-01	10/13/2005	00:40	391.203	82.747
MW-01	10/13/2005	00:55	391.183	82.767
MW-01	10/13/2005	01:10	391.176	82.774
MW-01	10/13/2005	01:25	391.142	82.808
MW-01	10/13/2005	01:40	391.122	82.828
MW-01	10/13/2005	01:55	391.169	82.781
MW-01	10/13/2005	02:10	391.122	82.828
MW-01	10/13/2005	02:25	391.088	82.862
MW-01	10/13/2005	02:40	391.074	82.876
MW-01	10/13/2005	02:55	391.061	82.889
MW-01	10/13/2005	03:10	391.047	82.903
MW-01	10/13/2005	03:25	391.027	82.923
MW-01	10/13/2005	03:40	391	82.95
MW-01	10/13/2005	03:55	390.98	82.97
MW-01	10/13/2005	04:10	390.987	82.963

Well ID	Measurement Date	Measurement Time	Water Level Elev	Water Level Depth
MW-01	10/13/2005	04:25	390.967	82.983
MW-01	10/13/2005	04:40	390.973	82.977
MW-01	10/13/2005	04:55	390.946	83.004
MW-01	10/13/2005	05:10	390.939	83.011
MW-01	10/13/2005	05:25	390.899	83.051
MW-01	10/13/2005	05:40	390.885	83.065
MW-01	10/13/2005	05:55	390.88	83.07
MW-01	10/13/2005	06:10	390.872	83.078
MW-01	10/13/2005	06:25	390.846	83.104
MW-01	10/13/2005	06:40	390.804	83.146
MW-01	10/13/2005	06:55	390.791	83.159
MW-01	10/13/2005	07:10	390.818	83.132
MW-01	10/13/2005	07:25	390.811	83.139
MW-01	10/13/2005	07:40	390.798	83.152
MW-01	10/13/2005	07:55	390.751	83.199
MW-01	10/13/2005	08:10	390.724	83.226
MW-01	10/13/2005	08:18	390.46	83.49
MW-01	10/13/2005	08:25	390.738	83.212
MW-01	10/13/2005	08:40	390.677	83.273
MW-01	10/13/2005	08:55	390.663	83.287
MW-01	10/13/2005	09:10	390.643	83.307
MW-01	10/13/2005	09:25	390.643	83.307
MW-01	10/13/2005	09:40	390.623	83.327
MW-01	10/13/2005	09:55	390.596	83.354
MW-01	10/13/2005	10:10	390.603	83.347
MW-01	10/13/2005	10:25	390.609	83.341
MW-01	10/13/2005	10:40	390.589	83.361
MW-01	10/13/2005	10:55	390.582	83.368
MW-01	10/13/2005	11:10	390.555	83.395
MW-01	10/13/2005	11:19	390.37	83.58
MW-01	10/13/2005	11:25	390.549	83.401
MW-01	10/13/2005	11:40	390.528	83.422
MW-01	10/13/2005	11:55	390.528	83.422
MW-01	10/13/2005	12:10	390.508	83.442
MW-01	10/13/2005	12:25	390.488	83.462
MW-01	10/13/2005	12:40	390.474	83.476
MW-01	10/13/2005	12:55	390.454	83.496
MW-01	10/13/2005	13:10	390.44	83.51
MW-01	10/13/2005	13:25	390.454	83.496
MW-01	10/13/2005	13:38	390.26	83.69
MW-01	10/13/2005	13:40	390.427	83.523
MW-01	10/13/2005	13:55	390.393	83.557
MW-01	10/13/2005	14:10	390.373	83.577
MW-01	10/13/2005	14:25	390.38	83.57
MW-01	10/13/2005	14:40	390.373	83.577
MW-01	10/13/2005	14:55	390.373	83.577
MW-01	10/13/2005	15:10	390.339	83.611
MW-01	10/13/2005	15:19	390.1	83.85
MW-01	10/13/2005	15:25	390.299	83.651
MW-01	10/13/2005	15:40	390.272	83.678

Well ID	Measurement Date	Measurement Time	Water Level Elev	Water Level Depth
MW-01	10/13/2005	15:52	390.11	83.84
MW-01	10/13/2005	17:00	389.799	84.151
MW-01	10/13/2005	17:01	389.81	84.14
MW-01	10/13/2005	17:00	389.864	84.086
MW-01	10/13/2005	17:00	389.884	84.066
MW-01	10/13/2005	17:00	389.891	84.059
MW-01	10/13/2005	17:00	389.897	84.053
MW-01	10/13/2005	17:00	389.897	84.053
MW-01	10/13/2005	17:00	389.903	84.047
MW-01	10/13/2005	17:00	389.91	84.04
MW-01	10/13/2005	17:00	389.903	84.047
MW-01	10/13/2005	17:00	389.91	84.04
MW-01	10/13/2005	17:00	389.91	84.04
MW-01	10/13/2005	17:00	389.917	84.033
MW-01	10/13/2005	17:00	389.917	84.033
MW-01	10/13/2005	17:00	389.91	84.04
MW-01	10/13/2005	17:00	389.909	84.041
MW-01	10/13/2005	17:00	389.91	84.04
MW-01	10/13/2005	17:00	389.916	84.034
MW-01	10/13/2005	17:00	389.909	84.041
MW-01	10/13/2005	17:00	389.922	84.028
MW-01	10/13/2005	17:00	389.916	84.034
MW-01	10/13/2005	17:00	389.916	84.034
MW-01	10/13/2005	17:00	389.916	84.034
MW-01	10/13/2005	17:00	389.916	84.034
MW-01	10/13/2005	17:00	389.916	84.034
MW-01	10/13/2005	17:00	389.922	84.028
MW-01	10/13/2005	17:00	389.916	84.034
MW-01	10/13/2005	17:00	389.916	84.034
MW-01	10/13/2005	17:00	389.916	84.034
MW-01	10/13/2005	17:00	389.916	84.034
MW-01	10/13/2005	17:00	389.876	84.074
MW-01	10/13/2005	17:00	389.877	84.073
MW-01	10/13/2005	17:00	389.877	84.073
MW-01	10/13/2005	17:00	389.864	84.086
MW-01	10/13/2005	17:00	389.87	84.08
MW-01	10/13/2005	17:00	389.857	84.093
MW-01	10/13/2005	17:00	389.85	84.1
MW-01	10/13/2005	17:00	389.837	84.113
MW-01	10/13/2005	17:00	389.843	84.107
MW-01	10/13/2005	17:00	389.837	84.113
MW-01	10/13/2005	17:00	389.83	84.12
MW-01	10/13/2005	17:00	389.83	84.12
MW-01	10/13/2005	17:00	389.83	84.12
MW-01	10/13/2005	17:00	389.83	84.12
MW-01	10/13/2005	17:00	389.824	84.126
MW-01	10/13/2005	17:00	389.83	84.12
MW-01	10/13/2005	17:00	389.817	84.133
MW-01	10/13/2005	17:00	389.817	84.133
MW-01	10/13/2005	17:00	389.817	84.133

Well ID	Measurement Date	Measurement Time	Water Level Elev	Water Level Depth
MW-01	10/13/2005	17:00	389.823	84.127
MW-01	10/13/2005	17:00	389.824	84.126
MW-01	10/13/2005	17:00	389.816	84.134
MW-01	10/13/2005	17:00	389.817	84.133
MW-01	10/13/2005	17:00	389.817	84.133
MW-01	10/13/2005	17:00	389.817	84.133
MW-01	10/13/2005	17:00	389.817	84.133
MW-01	10/13/2005	17:00	389.81	84.14
MW-01	10/13/2005	17:00	389.817	84.133
MW-01	10/13/2005	17:00	389.817	84.133
MW-01	10/13/2005	17:00	389.804	84.146
MW-01	10/13/2005	17:00	389.81	84.14
MW-01	10/13/2005	17:01	389.817	84.133
MW-01	10/13/2005	17:01	389.81	84.14
MW-01	10/13/2005	17:01	389.804	84.146
MW-01	10/13/2005	17:01	389.898	84.052
MW-01	10/13/2005	17:01	390.29	83.66
MW-01	10/13/2005	17:01	391.412	82.538
MW-01	10/13/2005	17:01	393.269	80.681
MW-01	10/13/2005	17:01	395.729	78.221
MW-01	10/13/2005	17:01	398.587	75.363
MW-01	10/13/2005	17:01	401.601	72.349
MW-01	10/13/2005	17:01	404.567	69.383
MW-01	10/13/2005	17:01	407.399	66.551
MW-01	10/13/2005	17:02	410.158	63.792
MW-01	10/13/2005	17:02	412.801	61.149
MW-01	10/13/2005	17:02	415.282	58.668
MW-01	10/13/2005	17:02	417.634	56.316
MW-01	10/13/2005	17:02	419.812	54.138
MW-01	10/13/2005	17:02	421.854	52.096
MW-01	10/13/2005	17:02	423.754	50.196
MW-01	10/13/2005	17:03	425.492	48.458
MW-01	10/13/2005	17:03	427.068	46.882
MW-01	10/13/2005	17:03	428.495	45.455
MW-01	10/13/2005	17:03	429.76	44.19
MW-01	10/13/2005	17:03	430.876	43.074
MW-01	10/13/2005	17:04	431.85	42.1
MW-01	10/13/2005	17:04	432.683	41.267
MW-01	10/13/2005	17:04	433.346	40.604
MW-01	10/13/2005	17:04	433.82	40.13
MW-01	10/13/2005	17:05	434.198	39.752
MW-01	10/13/2005	17:05	434.53	39.42
MW-01	10/13/2005	17:05	434.828	39.122
MW-01	10/13/2005	17:06	435.301	38.649
MW-01	10/13/2005	17:06	435.085	38.865
MW-01	10/13/2005	17:07	435.484	38.466
MW-01	10/13/2005	17:07	435.639	38.311
MW-01	10/13/2005	17:07	435.775	38.175
MW-01	10/13/2005	17:08	436.005	37.945
MW-01	10/13/2005	17:08	435.897	38.053

Well ID	Measurement Date	Measurement Time	Water Level Elev	Water Level Depth
MW-01	10/13/2005	17:09	436.187	37.763
MW-01	10/13/2005	17:09	436.1	37.85
MW-01	10/13/2005	17:10	436.275	37.675
MW-01	10/13/2005	17:11	436.418	37.532
MW-01	10/13/2005	17:11	436.343	37.607
MW-01	10/13/2005	17:12	436.485	37.465
MW-01	10/13/2005	17:13	436.553	37.397
MW-01	10/13/2005	17:14	436.681	37.269
MW-01	10/13/2005	17:14	436.62	37.33
MW-01	10/13/2005	17:15	436.742	37.208
MW-01	10/13/2005	17:16	436.796	37.154
MW-01	10/13/2005	17:17	436.857	37.093
MW-01	10/13/2005	17:18	436.918	37.032
MW-01	10/13/2005	17:19	436.979	36.971
MW-01	10/13/2005	17:21	437.033	36.917
MW-01	10/13/2005	17:22	437.087	36.863
MW-01	10/13/2005	17:23	437.148	36.802
MW-01	10/13/2005	17:25	437.202	36.748
MW-01	10/13/2005	17:26	437.256	36.694
MW-01	10/13/2005	17:28	437.317	36.633
MW-01	10/13/2005	17:29	437.385	36.565
MW-01	10/13/2005	17:31	437.446	36.504
MW-01	10/13/2005	17:33	437.507	36.443
MW-01	10/13/2005	17:35	437.561	36.389
MW-01	10/13/2005	17:37	437.629	36.321
MW-01	10/13/2005	17:39	437.683	36.267
MW-01	10/13/2005	17:42	437.737	36.213
MW-01	10/13/2005	17:44	437.805	36.145
MW-01	10/13/2005	17:47	437.865	36.085
MW-01	10/13/2005	17:50	437.933	36.017
MW-01	10/13/2005	17:53	438.001	35.949
MW-01	10/13/2005	17:56	438.068	35.882
MW-01	10/13/2005	17:59	438.116	35.834
MW-01	10/13/2005	18:03	438.19	35.76
MW-01	10/13/2005	18:06	438.258	35.692
MW-01	10/13/2005	18:10	438.332	35.618
MW-01	10/13/2005	18:14	438.407	35.543
MW-01	10/13/2005	18:19	438.481	35.469
MW-01	10/13/2005	18:24	438.569	35.381
MW-01	10/13/2005	18:29	438.65	35.3
MW-01	10/13/2005	18:34	438.725	35.225
MW-01	10/13/2005	18:39	438.806	35.144
MW-01	10/13/2005	18:45	438.886	35.064
MW-01	10/13/2005	18:52	438.967	34.983
MW-01	10/13/2005	18:58	439.055	34.895
MW-01	10/13/2005	19:05	439.137	34.813
MW-01	10/13/2005	19:12	439.68	34.27
MW-01	10/13/2005	19:13	439.224	34.726
MW-01	10/13/2005	19:21	439.319	34.631
MW-01	10/13/2005	19:29	439.407	34.543

Well ID	Measurement Date	Measurement Time	Water Level Elev	Water Level Depth
MW-01	10/13/2005	19:38	439.489	34.461
MW-01	10/13/2005	19:47	439.598	34.352
MW-01	10/13/2005	19:57	439.691	34.259
MW-01	10/13/2005	20:08	439.794	34.156
MW-01	10/13/2005	20:19	439.894	34.056
MW-01	10/13/2005	20:31	439.996	33.954
MW-01	10/13/2005	20:43	440.097	33.853
MW-01	10/13/2005	20:57	440.199	33.751
MW-01	10/13/2005	21:11	440.307	33.643
MW-01	10/13/2005	21:25	440.408	33.542
MW-01	10/13/2005	21:40	440.517	33.433
MW-01	10/13/2005	21:55	440.605	33.345
MW-01	10/13/2005	22:10	440.706	33.244
MW-01	10/13/2005	22:25	440.795	33.155
MW-01	10/13/2005	22:40	440.882	33.068
MW-01	10/13/2005	22:55	440.963	32.987
MW-01	10/13/2005	23:10	441.045	32.905
MW-01	10/13/2005	23:25	441.126	32.824
MW-01	10/13/2005	23:40	441.2	32.75
MW-01	10/13/2005	23:55	441.275	32.675
MW-01	10/14/2005	00:10	441.329	32.621
MW-01	10/14/2005	00:25	441.396	32.554
MW-01	10/14/2005	00:40	441.464	32.486
MW-01	10/14/2005	00:55	441.533	32.417
MW-01	10/14/2005	01:10	441.593	32.357
MW-01	10/14/2005	01:25	441.661	32.289
MW-01	10/14/2005	01:40	441.714	32.236
MW-01	10/14/2005	01:55	441.782	32.168
MW-01	10/14/2005	02:10	441.836	32.114
MW-01	10/14/2005	02:25	441.884	32.066
MW-01	10/14/2005	02:40	441.952	31.998
MW-01	10/14/2005	02:55	441.992	31.958
MW-01	10/14/2005	03:10	442.054	31.896
MW-01	10/14/2005	03:25	442.101	31.849
MW-01	10/14/2005	03:40	442.149	31.801
MW-01	10/14/2005	03:55	442.196	31.754
MW-01	10/14/2005	04:10	442.242	31.708
MW-01	10/14/2005	04:25	442.303	31.647
MW-01	10/14/2005	04:40	442.337	31.613
MW-01	10/14/2005	04:55	442.392	31.558
MW-01	10/14/2005	05:10	442.433	31.517
MW-01	10/14/2005	05:25	442.467	31.483
MW-01	10/14/2005	05:40	442.514	31.436
MW-01	10/14/2005	05:55	442.548	31.402
MW-01	10/14/2005	06:10	442.582	31.368
MW-01	10/14/2005	06:25	442.616	31.334
MW-01	10/14/2005	06:40	442.655	31.295
MW-01	10/14/2005	06:55	442.689	31.261
MW-01	10/14/2005	07:10	442.731	31.219
MW-01	10/14/2005	07:25	442.757	31.193

Well ID	Measurement Date	Measurement Time	Water Level Elev	Water Level Depth
MW-01	10/14/2005	07:40	442.79	31.16
MW-01	10/14/2005	07:55	442.825	31.125
MW-01	10/14/2005	08:10	442.838	31.112
MW-01	10/14/2005	08:25	442.873	31.077
MW-01	10/14/2005	08:40	442.9	31.05
MW-01	10/14/2005	08:55	442.94	31.01
MW-01	10/14/2005	09:10	442.96	30.99
MW-01	10/14/2005	09:25	443.001	30.949
MW-01	10/14/2005	09:40	443.022	30.928
MW-01	10/14/2005	09:55	443.055	30.895
MW-01	10/14/2005	10:10	443.083	30.867
MW-01	10/14/2005	10:25	443.11	30.84
MW-01	10/14/2005	10:40	443.143	30.807
MW-01	10/14/2005	10:55	443.171	30.779
MW-01	10/14/2005	11:10	443.204	30.746
MW-01	10/14/2005	11:25	443.211	30.739
MW-01	10/14/2005	11:40	443.252	30.698
MW-01	10/14/2005	11:55	443.265	30.685
MW-01	10/14/2005	12:10	443.299	30.651
MW-01	10/14/2005	12:25	443.326	30.624
MW-01	10/14/2005	12:40	443.353	30.597
MW-01	10/14/2005	12:55	443.38	30.57
MW-01	10/14/2005	13:10	443.401	30.549
MW-01	10/14/2005	13:25	443.428	30.522
MW-01	10/14/2005	13:40	443.448	30.502
MW-01	10/14/2005	13:47	443.47	30.48
MW-01	10/14/2005	13:55	443.495	30.455
MW-01	10/14/2005	14:10	443.509	30.441
MW-01	10/14/2005	14:25	443.536	30.414
MW-01	10/14/2005	14:40	443.556	30.394
MW-01	10/14/2005	14:55	443.577	30.373
MW-01	10/14/2005	15:10	443.59	30.36
MW-01	10/14/2005	15:25	443.604	30.346
MW-01	10/14/2005	15:40	443.63	30.32
MW-01	10/14/2005	15:55	443.651	30.299
MW-01	10/14/2005	16:10	443.692	30.258
MW-01	10/14/2005	16:25	443.712	30.238
MW-01	10/14/2005	16:40	443.732	30.218
MW-01	10/14/2005	16:55	443.746	30.204
MW-01	10/14/2005	17:10	443.766	30.184
MW-01	10/14/2005	17:25	443.78	30.17
MW-01	10/14/2005	17:40	443.8	30.15
MW-01	10/14/2005	17:55	443.82	30.13
MW-01	10/14/2005	18:10	443.82	30.13
MW-01	10/14/2005	18:25	443.854	30.096
MW-01	10/14/2005	18:40	443.861	30.089
MW-01	10/14/2005	18:55	443.874	30.076
MW-01	10/14/2005	19:10	443.895	30.055
MW-01	10/14/2005	19:25	443.908	30.042
MW-01	10/14/2005	19:40	443.928	30.022

Well ID	Measurement Date	Measurement Time	Water Level Elev	Water Level Depth
MW-01	10/14/2005	19:55	443.942	30.008
MW-01	10/14/2005	20:10	443.949	30.001
MW-01	10/14/2005	20:25	443.962	29.988
MW-01	10/14/2005	20:40	443.976	29.974
MW-01	10/14/2005	20:55	443.996	29.954
MW-01	10/14/2005	21:10	444.01	29.94
MW-01	10/14/2005	21:25	444.023	29.927
MW-01	10/14/2005	21:40	444.03	29.92
MW-01	10/14/2005	21:55	444.044	29.906
MW-01	10/14/2005	22:10	444.057	29.893
MW-01	10/14/2005	22:25	444.057	29.893
MW-01	10/14/2005	22:40	444.077	29.873
MW-01	10/14/2005	22:55	444.111	29.839
MW-01	10/14/2005	23:10	444.118	29.832
MW-01	10/14/2005	23:25	444.138	29.812
MW-01	10/14/2005	23:40	444.152	29.798
MW-01	10/14/2005	23:55	444.165	29.785
MW-01	10/15/2005	00:10	444.186	29.764
MW-01	10/15/2005	00:25	444.206	29.744
MW-01	10/15/2005	00:40	444.213	29.737
MW-01	10/15/2005	00:55	444.226	29.724
MW-01	10/15/2005	01:10	444.233	29.717
MW-01	10/15/2005	01:25	444.247	29.703
MW-01	10/15/2005	01:40	444.26	29.69
MW-01	10/15/2005	01:55	444.28	29.67
MW-01	10/15/2005	02:10	444.294	29.656
MW-01	10/15/2005	02:25	444.307	29.643
MW-01	10/15/2005	02:40	444.328	29.622
MW-01	10/15/2005	02:55	444.341	29.609
MW-01	10/15/2005	03:10	444.348	29.602
MW-01	10/15/2005	03:25	444.362	29.588
MW-01	10/15/2005	03:40	444.368	29.582
MW-01	10/15/2005	03:55	444.382	29.568
MW-01	10/15/2005	04:10	444.395	29.555
MW-01	10/15/2005	04:25	444.402	29.548
MW-01	10/15/2005	04:40	444.416	29.534
MW-01	10/15/2005	04:55	444.429	29.521
MW-01	10/15/2005	05:10	444.443	29.507
MW-01	10/15/2005	05:25	444.45	29.5
MW-01	10/15/2005	05:40	444.456	29.494
MW-01	10/15/2005	05:55	444.47	29.48
MW-01	10/15/2005	06:10	444.483	29.467
MW-01	10/15/2005	06:25	444.497	29.453
MW-01	10/15/2005	06:40	444.504	29.446
MW-01	10/15/2005	06:55	444.504	29.446
MW-01	10/15/2005	07:10	444.504	29.446
MW-01	10/15/2005	07:25	444.51	29.44
MW-01	10/15/2005	07:40	444.517	29.433
MW-01	10/15/2005	07:55	444.524	29.426
MW-01	10/15/2005	08:10	444.531	29.419

Well ID	Measurement Date	Measurement Time	Water Level Elev	Water Level Depth
MW-01	10/15/2005	08:25	444.538	29.412
MW-01	10/15/2005	08:40	444.544	29.406
MW-01	10/15/2005	08:55	444.551	29.399
MW-01	10/15/2005	09:10	444.565	29.385
MW-01	10/15/2005	09:25	444.571	29.379
MW-01	10/15/2005	09:40	444.578	29.372
MW-01	10/15/2005	09:55	444.592	29.358
MW-01	10/15/2005	10:10	444.592	29.358
MW-01	10/15/2005	10:25	444.592	29.358
MW-01	10/15/2005	10:40	444.605	29.345
MW-01	10/15/2005	10:55	444.612	29.338
MW-01	10/15/2005	11:10	444.626	29.324
MW-01	10/15/2005	11:25	444.632	29.318
MW-01	10/15/2005	11:40	444.632	29.318
MW-01	10/15/2005	11:55	444.646	29.304
MW-01	10/15/2005	12:10	444.653	29.297
MW-01	10/15/2005	12:25	444.666	29.284
MW-01	10/15/2005	12:40	444.673	29.277
MW-01	10/15/2005	12:55	444.686	29.264
MW-01	10/15/2005	13:10	444.714	29.236
MW-01	10/15/2005	13:25	444.727	29.223
MW-01	10/15/2005	13:40	444.734	29.216
MW-01	10/15/2005	13:55	444.747	29.203
MW-01	10/15/2005	14:10	444.754	29.196
MW-01	10/15/2005	14:25	444.768	29.182
MW-01	10/15/2005	14:40	444.774	29.176
MW-01	10/15/2005	14:55	444.788	29.162
MW-01	10/15/2005	15:10	444.795	29.155
MW-01	10/15/2005	15:25	444.781	29.169
MW-01	10/15/2005	15:40	444.795	29.155
MW-01	10/15/2005	15:55	444.808	29.142
MW-01	10/15/2005	16:10	444.822	29.128
MW-01	10/15/2005	16:25	444.829	29.121
MW-01	10/15/2005	16:40	444.835	29.115
MW-01	10/15/2005	16:55	444.842	29.108
MW-01	10/15/2005	17:10	444.849	29.101
MW-01	10/15/2005	17:25	444.856	29.094
MW-01	10/15/2005	17:40	444.862	29.088
MW-01	10/15/2005	17:55	444.869	29.081
MW-01	10/15/2005	18:10	444.869	29.081
MW-01	10/15/2005	18:25	444.876	29.074
MW-01	10/15/2005	18:40	444.869	29.081
MW-01	10/15/2005	18:55	444.876	29.074
MW-01	10/15/2005	19:10	444.876	29.074
MW-01	10/15/2005	19:25	444.889	29.061
MW-01	10/15/2005	19:40	444.896	29.054
MW-01	10/15/2005	19:55	444.896	29.054
MW-01	10/15/2005	20:10	444.903	29.047
MW-01	10/15/2005	20:25	444.903	29.047
MW-01	10/15/2005	20:40	444.903	29.047

Well ID	Measurement Date	Measurement Time	Water Level Elev	Water Level Depth
MW-01	10/15/2005	20:55	444.91	29.04
MW-01	10/15/2005	21:10	444.896	29.054
MW-01	10/15/2005	21:25	444.896	29.054
MW-01	10/15/2005	21:40	444.917	29.033
MW-01	10/15/2005	21:55	444.917	29.033
MW-01	10/15/2005	22:10	444.923	29.027
MW-01	10/15/2005	22:25	444.93	29.02
MW-01	10/15/2005	22:40	444.937	29.013
MW-01	10/15/2005	22:55	444.944	29.006
MW-01	10/15/2005	23:10	444.944	29.006
MW-01	10/15/2005	23:25	444.95	29
MW-01	10/15/2005	23:40	444.95	29
MW-01	10/15/2005	23:55	444.964	28.986
MW-01	10/16/2005	00:10	444.964	28.986
MW-01	10/16/2005	00:25	444.977	28.973
MW-01	10/16/2005	00:40	444.984	28.966
MW-01	10/16/2005	00:55	444.991	28.959
MW-01	10/16/2005	01:10	444.991	28.959
MW-01	10/16/2005	01:25	444.998	28.952
MW-01	10/16/2005	01:40	445.011	28.939
MW-01	10/16/2005	01:55	445.018	28.932
MW-01	10/16/2005	02:10	445.018	28.932
MW-01	10/16/2005	02:25	445.025	28.925
MW-01	10/16/2005	02:40	445.032	28.918
MW-01	10/16/2005	02:55	445.032	28.918
MW-01	10/16/2005	03:10	445.038	28.912
MW-01	10/16/2005	03:25	445.045	28.905
MW-01	10/16/2005	03:40	445.059	28.891
MW-01	10/16/2005	03:55	445.045	28.905
MW-01	10/16/2005	04:10	445.072	28.878
MW-01	10/16/2005	04:25	445.072	28.878
MW-01	10/16/2005	04:40	445.065	28.885
MW-01	10/16/2005	04:55	445.079	28.871
MW-01	10/16/2005	05:10	445.093	28.857
MW-01	10/16/2005	05:25	445.099	28.851
MW-01	10/16/2005	05:40	445.1	28.85
MW-01	10/16/2005	05:55	445.106	28.844
MW-01	10/16/2005	06:10	445.106	28.844
MW-01	10/16/2005	06:25	445.106	28.844
MW-01	10/16/2005	06:40	445.106	28.844
MW-01	10/16/2005	06:55	445.113	28.837
MW-01	10/16/2005	07:10	445.12	28.83
MW-01	10/16/2005	07:25	445.126	28.824
MW-01	10/16/2005	07:40	445.12	28.83
MW-01	10/16/2005	07:55	445.12	28.83
MW-01	10/16/2005	08:10	445.126	28.824
MW-01	10/16/2005	08:25	445.14	28.81
MW-01	10/16/2005	08:40	445.14	28.81
MW-01	10/16/2005	08:55	445.14	28.81
MW-01	10/16/2005	09:10	445.147	28.803

Well ID	Measurement Date	Measurement Time	Water Level Elev	Water Level Depth
MW-01	10/16/2005	09:25	445.153	28.797
MW-01	10/16/2005	09:40	445.14	28.81
MW-01	10/16/2005	09:55	445.148	28.802
MW-01	10/16/2005	10:10	445.14	28.81
MW-01	10/16/2005	10:25	445.147	28.803
MW-01	10/16/2005	10:40	445.153	28.797
MW-01	10/16/2005	10:55	445.174	28.776
MW-01	10/16/2005	11:10	445.18	28.77
MW-01	10/16/2005	11:25	445.174	28.776
MW-01	10/16/2005	11:40	445.174	28.776
MW-01	10/16/2005	11:55	445.168	28.782
MW-01	10/16/2005	12:10	445.174	28.776
MW-01	10/16/2005	12:25	445.174	28.776
MW-01	10/16/2005	12:40	445.18	28.77
MW-01	10/16/2005	12:55	445.187	28.763
MW-01	10/16/2005	13:10	445.187	28.763
MW-01	10/16/2005	13:25	445.201	28.749
MW-01	10/16/2005	13:40	445.209	28.741
MW-01	10/16/2005	13:55	445.209	28.741
MW-01	10/16/2005	14:10	445.215	28.735
MW-01	10/16/2005	14:25	445.214	28.736
MW-01	10/16/2005	14:40	445.228	28.722
MW-01	10/16/2005	14:55	445.241	28.709
MW-01	10/16/2005	15:10	445.248	28.702
MW-01	10/16/2005	15:25	445.256	28.694
MW-01	10/16/2005	15:40	445.268	28.682
MW-01	10/16/2005	15:55	445.268	28.682
MW-01	10/16/2005	16:10	445.275	28.675
MW-01	10/16/2005	16:25	445.275	28.675
MW-01	10/16/2005	16:40	445.275	28.675
MW-01	10/16/2005	16:55	445.275	28.675
MW-01	10/16/2005	17:10	445.282	28.668
MW-01	10/16/2005	17:25	445.289	28.661
MW-01	10/16/2005	17:40	445.297	28.653
MW-01	10/16/2005	17:55	445.289	28.661
MW-01	10/16/2005	18:10	445.296	28.654
MW-01	10/16/2005	18:25	445.296	28.654
MW-01	10/16/2005	18:40	445.296	28.654
MW-01	10/16/2005	18:55	445.309	28.641
MW-01	10/16/2005	19:10	445.302	28.648
MW-01	10/16/2005	19:25	445.302	28.648
MW-01	10/16/2005	19:40	445.302	28.648
MW-01	10/16/2005	19:55	445.302	28.648
MW-01	10/16/2005	20:10	445.289	28.661
MW-01	10/16/2005	20:25	445.289	28.661
MW-01	10/16/2005	20:40	445.316	28.634
MW-01	10/16/2005	20:55	445.309	28.641
MW-01	10/16/2005	21:10	445.316	28.634
MW-01	10/16/2005	21:25	445.316	28.634
MW-01	10/16/2005	21:40	445.316	28.634

Well ID	Measurement Date	Measurement Time	Water Level Elev	Water Level Depth
MW-01	10/16/2005	21:55	445.316	28.634
MW-01	10/16/2005	22:10	445.316	28.634
MW-01	10/16/2005	22:25	445.323	28.627
MW-01	10/16/2005	22:40	445.323	28.627
MW-01	10/16/2005	22:55	445.33	28.62
MW-01	10/16/2005	23:10	445.329	28.621
MW-01	10/16/2005	23:25	445.329	28.621
MW-01	10/16/2005	23:40	445.329	28.621
MW-01	10/16/2005	23:55	445.329	28.621
MW-01	10/17/2005	00:10	445.336	28.614
MW-01	10/17/2005	00:25	445.343	28.607
MW-01	10/17/2005	00:40	445.336	28.614
MW-01	10/17/2005	00:55	445.343	28.607
MW-01	10/17/2005	01:10	445.343	28.607
MW-01	10/17/2005	01:25	445.35	28.6
MW-01	10/17/2005	01:40	445.356	28.594
MW-01	10/17/2005	01:55	445.363	28.587
MW-01	10/17/2005	02:10	445.35	28.6
MW-01	10/17/2005	02:25	445.363	28.587
MW-01	10/17/2005	02:40	445.363	28.587
MW-01	10/17/2005	02:55	445.37	28.58
MW-01	10/17/2005	03:10	445.377	28.573
MW-01	10/17/2005	03:25	445.384	28.566
MW-01	10/17/2005	03:40	445.39	28.56
MW-01	10/17/2005	03:55	445.384	28.566
MW-01	10/17/2005	04:10	445.384	28.566
MW-01	10/17/2005	04:25	445.397	28.553
MW-01	10/17/2005	04:40	445.39	28.56
MW-01	10/17/2005	04:55	445.397	28.553
MW-01	10/17/2005	05:10	445.384	28.566
MW-01	10/17/2005	05:25	445.39	28.56
MW-01	10/17/2005	05:40	445.404	28.546
MW-01	10/17/2005	05:55	445.404	28.546
MW-01	10/17/2005	06:10	445.417	28.533
MW-01	10/17/2005	06:25	445.417	28.533
MW-01	10/17/2005	06:40	445.404	28.546
MW-01	10/17/2005	06:55	445.39	28.56
MW-01	10/17/2005	07:10	445.404	28.546
MW-01	10/17/2005	07:25	445.404	28.546
MW-01	10/17/2005	07:40	445.411	28.539
MW-01	10/17/2005	07:55	445.404	28.546
MW-01	10/17/2005	08:10	445.404	28.546
MW-01	10/17/2005	08:25	445.411	28.539
MW-01	10/17/2005	08:40	445.411	28.539
MW-01	10/17/2005	08:55	445.411	28.539
MW-01	10/17/2005	09:10	445.412	28.538
MW-01	10/17/2005	09:25	445.411	28.539
MW-01	10/17/2005	09:40	445.411	28.539
MW-01	10/17/2005	09:55	445.417	28.533
MW-01	10/17/2005	10:10	445.417	28.533

Well ID	Measurement Date	Measurement Time	Water Level Elev	Water Level Depth
MW-01	10/17/2005	10:25	445.417	28.533
MW-01	10/17/2005	10:40	445.424	28.526
MW-01	10/17/2005	10:55	445.417	28.533
MW-01	10/17/2005	11:10	445.417	28.533
MW-01	10/17/2005	11:25	445.424	28.526
MW-01	10/17/2005	11:40	445.424	28.526
MW-01	10/17/2005	11:55	445.424	28.526
MW-01	10/17/2005	12:10	445.424	28.526
MW-01	10/17/2005	12:25	445.424	28.526
MW-01	10/17/2005	12:40	445.424	28.526
MW-01	10/17/2005	12:55	445.431	28.519
MW-01	10/17/2005	13:10	445.438	28.512
MW-01	10/17/2005	13:25	445.417	28.533
MW-01	10/17/2005	13:40	445.438	28.512
MW-01	10/17/2005	13:55	445.438	28.512
MW-01	10/17/2005	14:10	445.438	28.512
MW-01	10/17/2005	14:25	445.444	28.506
MW-01	10/17/2005	14:40	445.452	28.498
MW-01	10/17/2005	14:55	445.446	28.504
MW-01	10/17/2005	15:10	445.451	28.499
MW-01	10/17/2005	15:25	445.459	28.491
MW-01	10/17/2005	15:40	445.458	28.492
MW-01	10/17/2005	15:55	445.459	28.491
MW-01	10/17/2005	16:10	445.459	28.491
MW-01	10/17/2005	16:25	445.472	28.478
MW-01	10/17/2005	16:40	445.465	28.485
MW-01	10/17/2005	16:55	445.473	28.477
MW-01	10/17/2005	17:10	445.473	28.477
MW-01	10/17/2005	17:25	445.466	28.484
MW-01	10/17/2005	17:40	445.459	28.491
MW-01	10/17/2005	17:55	445.466	28.484
MW-01	10/17/2005	18:10	445.479	28.471
MW-01	10/17/2005	18:25	445.485	28.465
MW-01	10/17/2005	18:40	445.479	28.471
MW-01	10/17/2005	18:55	445.479	28.471
MW-01	10/17/2005	19:10	445.486	28.464
MW-01	10/17/2005	19:25	445.479	28.471
MW-01	10/17/2005	19:40	445.479	28.471
MW-01	10/17/2005	19:55	445.479	28.471
MW-01	10/17/2005	20:10	445.479	28.471
MW-01	10/17/2005	20:25	445.478	28.472
MW-01	10/17/2005	20:40	445.479	28.471
MW-01	10/17/2005	20:55	445.486	28.464
MW-01	10/17/2005	21:10	445.479	28.471
MW-01	10/17/2005	21:25	445.479	28.471
MW-01	10/17/2005	21:40	445.479	28.471
MW-01	10/17/2005	21:55	445.478	28.472
MW-01	10/17/2005	22:10	445.485	28.465
MW-01	10/17/2005	22:25	445.485	28.465
MW-01	10/17/2005	22:40	445.486	28.464

Well ID	Measurement Date	Measurement Time	Water Level Elev	Water Level Depth
MW-01	10/17/2005	22:55	445.486	28.464
MW-01	10/17/2005	23:10	445.473	28.477
MW-01	10/17/2005	23:25	445.479	28.471
MW-01	10/17/2005	23:40	445.486	28.464
MW-01	10/17/2005	23:55	445.493	28.457
MW-01	10/18/2005	00:10	445.493	28.457
MW-01	10/18/2005	00:25	445.493	28.457
MW-01	10/18/2005	00:40	445.499	28.451
MW-01	10/18/2005	00:55	445.506	28.444
MW-01	10/18/2005	01:10	445.506	28.444
MW-01	10/18/2005	01:25	445.505	28.445
MW-01	10/18/2005	01:40	445.506	28.444
MW-01	10/18/2005	01:55	445.513	28.437
MW-01	10/18/2005	02:10	445.513	28.437
MW-01	10/18/2005	02:25	445.5	28.45
MW-01	10/18/2005	02:40	445.506	28.444
MW-01	10/18/2005	02:55	445.534	28.416
MW-01	10/18/2005	03:10	445.534	28.416
MW-01	10/18/2005	03:25	445.534	28.416
MW-01	10/18/2005	03:40	445.54	28.41
MW-01	10/18/2005	03:55	445.547	28.403
MW-01	10/18/2005	04:10	445.547	28.403
MW-01	10/18/2005	04:25	445.561	28.389
MW-01	10/18/2005	04:40	445.561	28.389
MW-01	10/18/2005	04:55	445.561	28.389
MW-01	10/18/2005	05:10	445.567	28.383
MW-01	10/18/2005	05:25	445.567	28.383
MW-01	10/18/2005	05:40	445.574	28.376
MW-01	10/18/2005	05:55	445.574	28.376
MW-01	10/18/2005	06:10	445.581	28.369
MW-01	10/18/2005	06:25	445.581	28.369
MW-01	10/18/2005	06:40	445.574	28.376
MW-01	10/18/2005	06:55	445.581	28.369
MW-01	10/18/2005	07:10	445.581	28.369
MW-01	10/18/2005	07:25	445.588	28.362
MW-01	10/18/2005	07:40	445.581	28.369
MW-01	10/18/2005	07:55	445.581	28.369
MW-01	10/18/2005	08:10	445.581	28.369
MW-01	10/18/2005	08:25	445.581	28.369
MW-01	10/18/2005	08:40	445.58	28.37
MW-01	10/18/2005	08:55	445.581	28.369
MW-01	10/18/2005	09:10	445.574	28.376
MW-01	10/18/2005	09:25	445.581	28.369
MW-01	10/18/2005	09:40	445.58	28.37
MW-01	10/18/2005	09:55	445.581	28.369
MW-01	10/18/2005	10:10	445.58	28.37
MW-01	10/18/2005	10:25	445.574	28.376
MW-01	10/18/2005	10:40	445.581	28.369
MW-01	10/18/2005	10:55	445.581	28.369
MW-01	10/18/2005	11:10	445.581	28.369

Well ID	Measurement Date	Measurement Time	Water Level Elev	Water Level Depth
MW-01	10/18/2005	11:25	445.581	28.369
MW-01	10/18/2005	11:40	445.581	28.369
MW-01	10/18/2005	11:55	445.567	28.383
MW-01	10/18/2005	12:10	445.581	28.369
MW-01	10/18/2005	12:25	445.58	28.37
MW-01	10/21/2005	12:20	445.62	28.33
MW-01	10/28/2005	12:30	446.48	27.47
MW-01	11/4/2005	11:40	446.7	27.25
MW-01	11/11/2005	11:43	446.53	27.42
MW-01	11/18/2005	11:44	446.31	27.64
MW-01	12/1/2005	09:48	447.2	26.75
MW-01	12/5/2005	10:25	446.92	27.03
MW-01	12/5/2005	17:30	396.15	77.8
MW-01	12/5/2005	18:30	391.75	82.2
MW-01	12/5/2005	19:30	391.25	82.7
MW-01	12/5/2005	20:30	395.05	78.9
MW-01	12/5/2005	21:30	394.55	79.4
MW-01	12/5/2005	22:30	394.75	79.2
MW-01	12/5/2005	23:30	394.55	79.4
MW-01	12/6/2005	00:30	394.35	79.6
MW-01	12/6/2005	01:30	392.05	81.9
MW-01	12/6/2005	02:30	394.65	79.3
MW-01	12/6/2005	03:30	393.65	80.3
MW-01	12/6/2005	04:30	393.55	80.4
MW-01	12/6/2005	05:30	393.55	80.4
MW-01	12/6/2005	06:30	393.45	80.5
MW-01	12/6/2005	07:43	393.07	80.88
MW-01	12/6/2005	09:04	392.92	81.03
MW-01	12/6/2005	10:19	392.85	81.1
MW-01	12/6/2005	12:02	392.67	81.28
MW-01	12/6/2005	13:35	392.5	81.45
MW-01	12/6/2005	14:48	392.67	81.28
MW-01	12/6/2005	15:48	392.36	81.59
MW-01	12/6/2005	17:00	391.35	82.6
MW-01	12/6/2005	18:00	391.55	82.4
MW-01	12/6/2005	19:00	391.15	82.8
MW-01	12/6/2005	20:00	390.85	83.1
MW-01	12/6/2005	21:00	391.05	82.9
MW-01	12/6/2005	22:00	390.95	83
MW-01	12/6/2005	23:00	391.25	82.7
MW-01	12/7/2005	00:00	391.05	82.9
MW-01	12/7/2005	01:00	391.05	82.9
MW-01	12/7/2005	02:00	391.05	82.9
MW-01	12/7/2005	03:00	391.05	82.9
MW-01	12/7/2005	04:00	391.05	82.9
MW-01	12/7/2005	05:00	391.05	82.9
MW-01	12/7/2005	06:00	390.35	83.6
MW-01	12/7/2005	07:00	390.65	83.3
MW-01	12/7/2005	16:37	389.63	84.32
MW-01	12/7/2005	17:00	389.05	84.9

Well ID	Measurement Date	Measurement Time	Water Level Elev	Water Level Depth
MW-01	12/7/2005	18:00	388.55	85.4
MW-01	12/7/2005	19:00	388.95	85
MW-01	12/7/2005	20:00	388.9	85.05
MW-01	12/7/2005	21:00	388.85	85.1
MW-01	12/7/2005	22:00	388.85	85.1
MW-01	12/7/2005	23:00	389.15	84.8
MW-01	12/8/2005	00:00	389.05	84.9
MW-01	12/8/2005	01:00	389.05	84.9
MW-01	12/8/2005	02:00	389.05	84.9
MW-01	12/8/2005	03:00	388.85	85.1
MW-01	12/8/2005	04:00	388.85	85.1
MW-01	12/8/2005	05:00	388.85	85.1
MW-01	12/8/2005	06:00	388.85	85.1
MW-01	12/8/2005	07:00	388.65	85.3
MW-01	12/8/2005	08:26	388.55	85.4
MW-01	12/8/2005	11:26	388.54	85.41
MW-01	12/8/2005	14:15	388.69	85.26
MW-01	12/8/2005	14:50	388.7	85.25
MW-01	12/8/2005	16:00	388.65	85.3
MW-01	12/8/2005	17:00	388.75	85.2
MW-01	12/8/2005	18:00	388.55	85.4
MW-01	12/8/2005	19:00	388.55	85.4
MW-01	12/8/2005	20:00	388.65	85.3
MW-01	12/8/2005	21:00	388.55	85.4
MW-01	12/8/2005	22:00	388.45	85.5
MW-01	12/8/2005	23:00	388.5	85.45
MW-01	12/9/2005	00:00	388.45	85.5
MW-01	12/9/2005	01:00	388.45	85.5
MW-01	12/9/2005	02:00	388.4	85.55
MW-01	12/9/2005	03:00	388.45	85.5
MW-01	12/9/2005	04:00	388.25	85.7
MW-01	12/9/2005	05:00	388.2	85.75
MW-01	12/9/2005	06:00	388.2	85.75
MW-01	12/9/2005	07:00	388.2	85.75
MW-01	12/9/2005	08:03	388.14	85.81
MW-01	12/9/2005	11:45	388.11	85.84
MW-01	12/9/2005	11:46	388.11	85.84
MW-01	12/9/2005	13:46	388	85.95
MW-01	12/9/2005	14:52	387.97	85.98
MW-01	12/9/2005	17:30	387.85	86.1
MW-01	12/9/2005	18:30	387.85	86.1
MW-01	12/9/2005	19:30	387.75	86.2
MW-01	12/9/2005	20:30	387.75	86.2
MW-01	12/9/2005	21:30	387.65	86.3
MW-01	12/9/2005	22:30	387.55	86.4
MW-01	12/9/2005	23:30	387.55	86.4
MW-01	12/10/2005	00:30	387.45	86.5
MW-01	12/10/2005	01:16	390.1	83.85
MW-01	12/10/2005	01:30	387.45	86.5
MW-01	12/10/2005	02:30	387.35	86.6

Well ID	Measurement Date	Measurement Time	Water Level Elev	Water Level Depth
MW-01	12/10/2005	03:24	387.08	86.87
MW-01	12/10/2005	03:30	387.35	86.6
MW-01	12/10/2005	04:30	387.35	86.6
MW-01	12/10/2005	05:30	387.25	86.7
MW-01	12/10/2005	06:30	387.25	86.7
MW-01	12/10/2005	07:30	387.19	86.76
MW-01	12/10/2005	10:46	387.18	86.77
MW-01	12/10/2005	13:03	387.24	86.71
MW-01	12/10/2005	14:38	387.24	86.71
MW-01	12/10/2005	17:30	387.3	86.65
MW-01	12/10/2005	18:30	387.2	86.75
MW-01	12/10/2005	19:30	387.15	86.8
MW-01	12/10/2005	20:30	387.1	86.85
MW-01	12/10/2005	21:30	387.15	86.8
MW-01	12/10/2005	22:30	387.35	86.6
MW-01	12/10/2005	23:30	387.05	86.9
MW-01	12/11/2005	00:30	387	86.95
MW-01	12/11/2005	01:30	386.95	87
MW-01	12/11/2005	02:30	386.95	87
MW-01	12/11/2005	03:30	387.05	86.9
MW-01	12/11/2005	04:30	387.15	86.8
MW-01	12/11/2005	05:30	387.05	86.9
MW-01	12/11/2005	06:30	387.05	86.9
MW-01	12/11/2005	07:30	386.95	87
MW-01	12/11/2005	10:20	387.55	86.4
MW-01	12/11/2005	17:00	386.9	87.05
MW-01	12/11/2005	18:00	386.85	87.1
MW-01	12/11/2005	19:00	386.75	87.2
MW-01	12/11/2005	20:00	386.65	87.3
MW-01	12/11/2005	21:00	386.65	87.3
MW-01	12/11/2005	22:00	386.35	87.6
MW-01	12/11/2005	23:00	386.95	87
MW-01	12/12/2005	00:00	387	86.95
MW-01	12/12/2005	01:00	386.95	87
MW-01	12/12/2005	02:00	386.95	87
MW-01	12/12/2005	03:00	387.05	86.9
MW-01	12/12/2005	04:00	387.15	86.8
MW-01	12/12/2005	05:00	387.15	86.8
MW-01	12/12/2005	06:00	387	86.95
MW-01	12/12/2005	07:00	386.95	87
MW-01	12/12/2005	17:00	386.85	87.1
MW-01	12/12/2005	18:00	386.75	87.2
MW-01	12/12/2005	19:00	386.65	87.3
MW-01	12/12/2005	20:00	386.6	87.35
MW-01	12/12/2005	21:00	386.65	87.3
MW-01	12/12/2005	22:00	386.5	87.45
MW-01	12/12/2005	23:00	386.5	87.45
MW-01	12/13/2005	00:00	386.3	87.65
MW-01	12/13/2005	01:00	386.6	87.35
MW-01	12/13/2005	02:00	387.35	86.6

Well ID	Measurement Date	Measurement Time	Water Level Elev	Water Level Depth
MW-01	12/13/2005	03:00	386.25	87.7
MW-01	12/13/2005	04:00	386.15	87.8
MW-01	12/13/2005	05:00	386.15	87.8
MW-01	12/13/2005	06:00	386.15	87.8
MW-01	12/13/2005	07:00	386.25	87.7
MW-01	12/13/2005	08:00	386.2	87.75
MW-01	12/13/2005	12:27	429.75	44.2
MW-01	12/13/2005	15:10	435.75	38.2
MW-01	12/14/2005	07:59	440.4	33.55
MW-01	12/16/2005	11:33	443.29	30.66
MW-01	12/19/2005	14:56	444.83	29.12
MW-01	12/21/2005	11:39	445.3	28.65
MW-01	12/23/2005	09:36	445.72	28.23
MW-01	12/30/2005	12:26	446.99	26.96
MW-01	1/6/2006	14:46	448.05	25.9
MW-02	9/1/2005	15:22	445.01	22.55
MW-02	9/1/2005	16:00	444.482	23.078
MW-02	9/1/2005	16:15	444.52	23.04
MW-02	9/1/2005	16:30	444.549	23.011
MW-02	9/1/2005	16:45	444.559	23.001
MW-02	9/1/2005	17:00	444.559	23.001
MW-02	9/1/2005	17:15	444.564	22.996
MW-02	9/1/2005	17:30	444.567	22.993
MW-02	9/1/2005	17:45	444.573	22.987
MW-02	9/1/2005	18:00	444.574	22.986
MW-02	9/1/2005	18:15	444.58	22.98
MW-02	9/1/2005	18:30	444.582	22.978
MW-02	9/1/2005	18:45	444.585	22.975
MW-02	9/1/2005	19:00	444.587	22.973
MW-02	9/1/2005	19:15	444.589	22.971
MW-02	9/1/2005	19:30	444.592	22.968
MW-02	9/1/2005	19:45	444.592	22.968
MW-02	9/1/2005	20:00	444.59	22.97
MW-02	9/1/2005	20:15	444.59	22.97
MW-02	9/1/2005	20:30	444.59	22.97
MW-02	9/1/2005	20:45	444.592	22.968
MW-02	9/1/2005	21:00	444.594	22.966
MW-02	9/1/2005	21:15	444.6	22.96
MW-02	9/1/2005	21:30	444.592	22.968
MW-02	9/1/2005	21:45	444.592	22.968
MW-02	9/1/2005	22:00	444.592	22.968
MW-02	9/1/2005	22:15	444.596	22.964
MW-02	9/1/2005	22:30	444.596	22.964
MW-02	9/1/2005	22:45	444.6	22.96
MW-02	9/1/2005	23:00	444.6	22.96
MW-02	9/1/2005	23:15	444.596	22.964
MW-02	9/1/2005	23:30	444.598	22.962
MW-02	9/1/2005	23:45	444.6	22.96
MW-02	9/2/2005	00:00	444.602	22.958
MW-02	9/2/2005	00:15	444.606	22.954

Well ID	Measurement Date	Measurement Time	Water Level Elev	Water Level Depth
MW-02	9/2/2005	00:30	444.608	22.952
MW-02	9/2/2005	00:45	444.612	22.948
MW-02	9/2/2005	01:00	444.616	22.944
MW-02	9/2/2005	01:15	444.618	22.942
MW-02	9/2/2005	01:30	444.616	22.944
MW-02	9/2/2005	01:45	444.618	22.942
MW-02	9/2/2005	02:00	444.622	22.938
MW-02	9/2/2005	02:15	444.622	22.938
MW-02	9/2/2005	02:30	444.626	22.934
MW-02	9/2/2005	02:45	444.624	22.936
MW-02	9/2/2005	03:00	444.624	22.936
MW-02	9/2/2005	03:15	444.627	22.933
MW-02	9/2/2005	03:30	444.631	22.929
MW-02	9/2/2005	03:45	444.632	22.928
MW-02	9/2/2005	04:00	444.635	22.925
MW-02	9/2/2005	04:15	444.637	22.923
MW-02	9/2/2005	04:30	444.633	22.927
MW-02	9/2/2005	04:45	444.635	22.925
MW-02	9/2/2005	05:00	444.639	22.921
MW-02	9/2/2005	05:15	444.64	22.92
MW-02	9/2/2005	05:30	444.642	22.918
MW-02	9/2/2005	05:45	444.646	22.914
MW-02	9/2/2005	06:00	444.644	22.916
MW-02	9/2/2005	06:15	444.64	22.92
MW-02	9/2/2005	06:30	444.64	22.92
MW-02	9/2/2005	06:45	444.642	22.918
MW-02	9/2/2005	07:00	444.642	22.918
MW-02	9/2/2005	07:15	444.642	22.918
MW-02	9/2/2005	07:30	444.64	22.92
MW-02	9/2/2005	07:45	444.64	22.92
MW-02	9/2/2005	08:00	444.642	22.918
MW-02	9/2/2005	08:15	444.64	22.92
MW-02	9/2/2005	08:30	444.642	22.918
MW-02	9/2/2005	08:45	444.639	22.921
MW-02	9/2/2005	09:00	444.635	22.925
MW-02	9/2/2005	09:15	444.633	22.927
MW-02	9/2/2005	09:30	444.639	22.921
MW-02	9/2/2005	09:45	444.639	22.921
MW-02	9/2/2005	10:00	444.635	22.925
MW-02	9/2/2005	10:15	444.635	22.925
MW-02	9/2/2005	10:30	444.637	22.923
MW-02	9/2/2005	10:45	444.644	22.916
MW-02	9/2/2005	11:00	444.644	22.916
MW-02	9/2/2005	11:15	444.64	22.92
MW-02	9/2/2005	11:30	444.639	22.921
MW-02	9/2/2005	11:45	444.642	22.918
MW-02	9/2/2005	12:00	444.648	22.912
MW-02	9/2/2005	12:15	444.648	22.912
MW-02	9/2/2005	12:30	444.646	22.914
MW-02	9/2/2005	12:45	444.646	22.914

Well ID	Measurement Date	Measurement Time	Water Level Elev	Water Level Depth
MW-02	9/2/2005	13:00	444.648	22.912
MW-02	9/2/2005	13:15	444.652	22.908
MW-02	9/2/2005	13:30	444.65	22.91
MW-02	9/2/2005	13:45	444.656	22.904
MW-02	9/2/2005	14:00	444.662	22.898
MW-02	9/2/2005	14:15	444.668	22.892
MW-02	9/2/2005	14:30	444.678	22.882
MW-02	9/2/2005	14:45	444.684	22.876
MW-02	9/2/2005	15:00	444.68	22.88
MW-02	9/2/2005	15:15	444.684	22.876
MW-02	9/2/2005	15:30	444.69	22.87
MW-02	9/2/2005	15:45	444.694	22.866
MW-02	9/2/2005	16:00	444.698	22.862
MW-02	9/2/2005	16:15	444.7	22.86
MW-02	9/2/2005	16:30	444.704	22.856
MW-02	9/2/2005	16:45	444.708	22.852
MW-02	9/2/2005	17:00	444.71	22.85
MW-02	9/2/2005	17:15	444.712	22.848
MW-02	9/2/2005	17:30	444.714	22.846
MW-02	9/2/2005	17:45	444.72	22.84
MW-02	9/2/2005	18:00	444.722	22.838
MW-02	9/2/2005	18:15	444.718	22.842
MW-02	9/2/2005	18:30	444.716	22.844
MW-02	9/2/2005	18:45	444.718	22.842
MW-02	9/2/2005	19:00	444.72	22.84
MW-02	9/2/2005	19:15	444.722	22.838
MW-02	9/2/2005	19:30	444.722	22.838
MW-02	9/2/2005	19:45	444.722	22.838
MW-02	9/2/2005	20:00	444.722	22.838
MW-02	9/2/2005	20:15	444.724	22.836
MW-02	9/2/2005	20:30	444.724	22.836
MW-02	9/2/2005	20:45	444.726	22.834
MW-02	9/2/2005	21:00	444.724	22.836
MW-02	9/2/2005	21:15	444.726	22.834
MW-02	9/2/2005	21:30	444.724	22.836
MW-02	9/2/2005	21:45	444.726	22.834
MW-02	9/2/2005	22:00	444.728	22.832
MW-02	9/2/2005	22:15	444.728	22.832
MW-02	9/2/2005	22:30	444.722	22.838
MW-02	9/2/2005	22:45	444.72	22.84
MW-02	9/2/2005	23:00	444.716	22.844
MW-02	9/2/2005	23:15	444.72	22.84
MW-02	9/2/2005	23:30	444.72	22.84
MW-02	9/2/2005	23:45	444.72	22.84
MW-02	9/3/2005	00:00	444.72	22.84
MW-02	9/3/2005	00:15	444.724	22.836
MW-02	9/3/2005	00:30	444.722	22.838
MW-02	9/3/2005	00:45	444.726	22.834
MW-02	9/3/2005	01:00	444.728	22.832
MW-02	9/3/2005	01:15	444.728	22.832

Well ID	Measurement Date	Measurement Time	Water Level Elev	Water Level Depth
MW-02	9/3/2005	01:30	444.728	22.832
MW-02	9/3/2005	01:45	444.73	22.83
MW-02	9/3/2005	02:00	444.728	22.832
MW-02	9/3/2005	02:15	444.726	22.834
MW-02	9/3/2005	02:30	444.728	22.832
MW-02	9/3/2005	02:45	444.73	22.83
MW-02	9/3/2005	03:00	444.73	22.83
MW-02	9/3/2005	03:15	444.732	22.828
MW-02	9/3/2005	03:30	444.736	22.824
MW-02	9/3/2005	03:45	444.736	22.824
MW-02	9/3/2005	04:00	444.738	22.822
MW-02	9/3/2005	04:15	444.74	22.82
MW-02	9/3/2005	04:30	444.744	22.816
MW-02	9/3/2005	04:45	444.742	22.818
MW-02	9/3/2005	05:00	444.74	22.82
MW-02	9/3/2005	05:15	444.738	22.822
MW-02	9/3/2005	05:30	444.74	22.82
MW-02	9/3/2005	05:45	444.742	22.818
MW-02	9/3/2005	06:00	444.74	22.82
MW-02	9/3/2005	06:15	444.744	22.816
MW-02	9/3/2005	06:30	444.742	22.818
MW-02	9/3/2005	06:45	444.742	22.818
MW-02	9/3/2005	07:00	444.742	22.818
MW-02	9/3/2005	07:15	444.742	22.818
MW-02	9/3/2005	07:30	444.742	22.818
MW-02	9/3/2005	07:45	444.742	22.818
MW-02	9/3/2005	08:00	444.742	22.818
MW-02	9/3/2005	08:15	444.742	22.818
MW-02	9/3/2005	08:30	444.742	22.818
MW-02	9/3/2005	08:45	444.734	22.826
MW-02	9/3/2005	09:00	444.73	22.83
MW-02	9/3/2005	09:15	444.726	22.834
MW-02	9/3/2005	09:30	444.724	22.836
MW-02	9/3/2005	09:45	444.724	22.836
MW-02	9/3/2005	10:00	444.724	22.836
MW-02	9/3/2005	10:15	444.722	22.838
MW-02	9/3/2005	10:30	444.722	22.838
MW-02	9/3/2005	10:45	444.722	22.838
MW-02	9/3/2005	11:00	444.724	22.836
MW-02	9/3/2005	11:15	444.722	22.838
MW-02	9/3/2005	11:30	444.724	22.836
MW-02	9/3/2005	11:45	444.724	22.836
MW-02	9/3/2005	12:00	444.728	22.832
MW-02	9/3/2005	12:15	444.728	22.832
MW-02	9/3/2005	12:30	444.728	22.832
MW-02	9/3/2005	12:45	444.73	22.83
MW-02	9/3/2005	13:00	444.733	22.827
MW-02	9/3/2005	13:15	444.732	22.828
MW-02	9/3/2005	13:30	444.73	22.83
MW-02	9/3/2005	13:45	444.73	22.83

Well ID	Measurement Date	Measurement Time	Water Level Elev	Water Level Depth
MW-02	9/3/2005	14:00	444.732	22.828
MW-02	9/3/2005	14:15	444.734	22.826
MW-02	9/3/2005	14:30	444.738	22.822
MW-02	9/3/2005	14:45	444.742	22.818
MW-02	9/3/2005	15:00	444.746	22.814
MW-02	9/3/2005	15:15	444.75	22.81
MW-02	9/3/2005	15:30	444.752	22.808
MW-02	9/3/2005	15:45	444.754	22.806
MW-02	9/3/2005	16:00	444.758	22.802
MW-02	9/3/2005	16:15	444.762	22.798
MW-02	9/3/2005	16:30	444.764	22.796
MW-02	9/3/2005	16:45	444.766	22.794
MW-02	9/3/2005	17:00	444.766	22.794
MW-02	9/3/2005	17:15	444.772	22.788
MW-02	9/3/2005	17:30	444.772	22.788
MW-02	9/3/2005	17:45	444.766	22.794
MW-02	9/3/2005	18:00	444.766	22.794
MW-02	9/3/2005	18:15	444.766	22.794
MW-02	9/3/2005	18:30	444.768	22.792
MW-02	9/3/2005	18:45	444.77	22.79
MW-02	9/3/2005	19:00	444.772	22.788
MW-02	9/3/2005	19:15	444.77	22.79
MW-02	9/3/2005	19:30	444.772	22.788
MW-02	9/3/2005	19:45	444.772	22.788
MW-02	9/3/2005	20:00	444.77	22.79
MW-02	9/3/2005	20:15	444.772	22.788
MW-02	9/3/2005	20:30	444.77	22.79
MW-02	9/3/2005	20:45	444.77	22.79
MW-02	9/3/2005	21:00	444.768	22.792
MW-02	9/3/2005	21:15	444.768	22.792
MW-02	9/3/2005	21:30	444.768	22.792
MW-02	9/3/2005	21:45	444.768	22.792
MW-02	9/3/2005	22:00	444.766	22.794
MW-02	9/3/2005	22:15	444.758	22.802
MW-02	9/3/2005	22:30	444.756	22.804
MW-02	9/3/2005	22:45	444.756	22.804
MW-02	9/3/2005	23:00	444.754	22.806
MW-02	9/3/2005	23:15	444.754	22.806
MW-02	9/3/2005	23:30	444.756	22.804
MW-02	9/3/2005	23:45	444.756	22.804
MW-02	9/4/2005	00:00	444.758	22.802
MW-02	9/4/2005	00:15	444.758	22.802
MW-02	9/4/2005	00:30	444.758	22.802
MW-02	9/4/2005	00:45	444.76	22.8
MW-02	9/4/2005	01:00	444.762	22.798
MW-02	9/4/2005	01:15	444.762	22.798
MW-02	9/4/2005	01:30	444.764	22.796
MW-02	9/4/2005	01:45	444.768	22.792
MW-02	9/4/2005	02:00	444.76	22.8
MW-02	9/4/2005	02:15	444.758	22.802

Well ID	Measurement Date	Measurement Time	Water Level Elev	Water Level Depth
MW-02	9/4/2005	02:30	444.762	22.798
MW-02	9/4/2005	02:45	444.762	22.798
MW-02	9/4/2005	03:00	444.766	22.794
MW-02	9/4/2005	03:15	444.77	22.79
MW-02	9/4/2005	03:30	444.772	22.788
MW-02	9/4/2005	03:45	444.774	22.786
MW-02	9/4/2005	04:00	444.776	22.784
MW-02	9/4/2005	04:15	444.778	22.782
MW-02	9/4/2005	04:30	444.776	22.784
MW-02	9/4/2005	04:45	444.782	22.778
MW-02	9/4/2005	05:00	444.782	22.778
MW-02	9/4/2005	05:15	444.782	22.778
MW-02	9/4/2005	05:30	444.78	22.78
MW-02	9/4/2005	05:45	444.776	22.784
MW-02	9/4/2005	06:00	444.776	22.784
MW-02	9/4/2005	06:15	444.778	22.782
MW-02	9/4/2005	06:30	444.778	22.782
MW-02	9/4/2005	06:45	444.776	22.784
MW-02	9/4/2005	07:00	444.778	22.782
MW-02	9/4/2005	07:15	444.776	22.784
MW-02	9/4/2005	07:30	444.776	22.784
MW-02	9/4/2005	07:45	444.776	22.784
MW-02	9/4/2005	08:00	444.776	22.784
MW-02	9/4/2005	08:15	444.774	22.786
MW-02	9/4/2005	08:30	444.77	22.79
MW-02	9/4/2005	08:45	444.772	22.788
MW-02	9/4/2005	09:00	444.768	22.792
MW-02	9/4/2005	09:15	444.77	22.79
MW-02	9/4/2005	09:30	444.766	22.794
MW-02	9/4/2005	09:45	444.766	22.794
MW-02	9/4/2005	10:00	444.764	22.796
MW-02	9/4/2005	10:15	444.762	22.798
MW-02	9/4/2005	10:30	444.762	22.798
MW-02	9/4/2005	10:45	444.76	22.8
MW-02	9/4/2005	11:00	444.756	22.804
MW-02	9/4/2005	11:15	444.746	22.814
MW-02	9/4/2005	11:30	444.746	22.814
MW-02	9/4/2005	11:45	444.746	22.814
MW-02	9/4/2005	12:00	444.746	22.814
MW-02	9/4/2005	12:15	444.744	22.816
MW-02	9/4/2005	12:30	444.746	22.814
MW-02	9/4/2005	12:45	444.746	22.814
MW-02	9/4/2005	13:00	444.746	22.814
MW-02	9/4/2005	13:15	444.746	22.814
MW-02	9/4/2005	13:30	444.748	22.812
MW-02	9/4/2005	13:45	444.75	22.81
MW-02	9/4/2005	14:00	444.752	22.808
MW-02	9/4/2005	14:15	444.754	22.806
MW-02	9/4/2005	14:30	444.758	22.802
MW-02	9/4/2005	14:45	444.76	22.8

Well ID	Measurement Date	Measurement Time	Water Level Elev	Water Level Depth
MW-02	9/4/2005	15:00	444.762	22.798
MW-02	9/4/2005	15:15	444.764	22.796
MW-02	9/4/2005	15:30	444.766	22.794
MW-02	9/4/2005	15:45	444.77	22.79
MW-02	9/4/2005	16:00	444.77	22.79
MW-02	9/4/2005	16:15	444.772	22.788
MW-02	9/4/2005	16:30	444.776	22.784
MW-02	9/4/2005	16:45	444.774	22.786
MW-02	9/4/2005	17:00	444.77	22.79
MW-02	9/4/2005	17:15	444.77	22.79
MW-02	9/4/2005	17:30	444.77	22.79
MW-02	9/4/2005	17:45	444.772	22.788
MW-02	9/4/2005	18:00	444.772	22.788
MW-02	9/4/2005	18:15	444.776	22.784
MW-02	9/4/2005	18:30	444.776	22.784
MW-02	9/4/2005	18:45	444.782	22.778
MW-02	9/4/2005	19:00	444.782	22.778
MW-02	9/4/2005	19:15	444.782	22.778
MW-02	9/4/2005	19:30	444.782	22.778
MW-02	9/4/2005	19:45	444.78	22.78
MW-02	9/4/2005	20:00	444.78	22.78
MW-02	9/4/2005	20:15	444.778	22.782
MW-02	9/4/2005	20:30	444.774	22.786
MW-02	9/4/2005	20:45	444.766	22.794
MW-02	9/4/2005	21:00	444.762	22.798
MW-02	9/4/2005	21:15	444.762	22.798
MW-02	9/4/2005	21:30	444.758	22.802
MW-02	9/4/2005	21:45	444.76	22.8
MW-02	9/4/2005	22:00	444.758	22.802
MW-02	9/4/2005	22:15	444.756	22.804
MW-02	9/4/2005	22:30	444.756	22.804
MW-02	9/4/2005	22:45	444.754	22.806
MW-02	9/4/2005	23:00	444.754	22.806
MW-02	9/4/2005	23:15	444.754	22.806
MW-02	9/4/2005	23:30	444.756	22.804
MW-02	9/4/2005	23:45	444.756	22.804
MW-02	9/5/2005	00:00	444.754	22.806
MW-02	9/5/2005	00:15	444.756	22.804
MW-02	9/5/2005	00:30	444.754	22.806
MW-02	9/5/2005	00:45	444.754	22.806
MW-02	9/5/2005	01:00	444.748	22.812
MW-02	9/5/2005	01:15	444.748	22.812
MW-02	9/5/2005	01:30	444.746	22.814
MW-02	9/5/2005	01:45	444.746	22.814
MW-02	9/5/2005	02:00	444.748	22.812
MW-02	9/5/2005	02:15	444.748	22.812
MW-02	9/5/2005	02:30	444.75	22.81
MW-02	9/5/2005	02:45	444.75	22.81
MW-02	9/5/2005	03:00	444.748	22.812
MW-02	9/5/2005	03:15	444.746	22.814

Well ID	Measurement Date	Measurement Time	Water Level Elev	Water Level Depth
MW-02	9/5/2005	03:30	444.746	22.814
MW-02	9/5/2005	03:45	444.748	22.812
MW-02	9/5/2005	04:00	444.748	22.812
MW-02	9/5/2005	04:15	444.75	22.81
MW-02	9/5/2005	04:30	444.752	22.808
MW-02	9/5/2005	04:45	444.754	22.806
MW-02	9/5/2005	05:00	444.756	22.804
MW-02	9/5/2005	05:15	444.758	22.802
MW-02	9/5/2005	05:30	444.758	22.802
MW-02	9/5/2005	05:45	444.76	22.8
MW-02	9/5/2005	06:00	444.762	22.798
MW-02	9/5/2005	06:15	444.764	22.796
MW-02	9/5/2005	06:30	444.764	22.796
MW-02	9/5/2005	06:45	444.756	22.804
MW-02	9/5/2005	07:00	444.754	22.806
MW-02	9/5/2005	07:15	444.752	22.808
MW-02	9/5/2005	07:30	444.752	22.808
MW-02	9/5/2005	07:45	444.752	22.808
MW-02	9/5/2005	08:00	444.75	22.81
MW-02	9/5/2005	08:15	444.75	22.81
MW-02	9/5/2005	08:30	444.748	22.812
MW-02	9/5/2005	08:45	444.748	22.812
MW-02	9/5/2005	09:00	444.748	22.812
MW-02	9/5/2005	09:15	444.744	22.816
MW-02	9/5/2005	09:30	444.742	22.818
MW-02	9/5/2005	09:45	444.74	22.82
MW-02	9/5/2005	10:00	444.738	22.822
MW-02	9/5/2005	10:15	444.736	22.824
MW-02	9/5/2005	10:30	444.738	22.822
MW-02	9/5/2005	10:45	444.734	22.826
MW-02	9/5/2005	11:00	444.73	22.83
MW-02	9/5/2005	11:15	444.724	22.836
MW-02	9/5/2005	11:30	444.726	22.834
MW-02	9/5/2005	11:45	444.725	22.835
MW-02	9/5/2005	12:00	444.726	22.834
MW-02	9/5/2005	12:15	444.728	22.832
MW-02	9/5/2005	12:30	444.729	22.831
MW-02	9/5/2005	12:45	444.728	22.832
MW-02	9/5/2005	13:00	444.727	22.833
MW-02	9/5/2005	13:15	444.729	22.831
MW-02	9/5/2005	13:30	444.73	22.83
MW-02	9/5/2005	13:45	444.728	22.832
MW-02	9/5/2005	14:00	444.734	22.826
MW-02	9/5/2005	14:15	444.736	22.824
MW-02	9/5/2005	14:30	444.734	22.826
MW-02	9/5/2005	14:45	444.732	22.828
MW-02	9/5/2005	15:00	444.734	22.826
MW-02	9/5/2005	15:15	444.736	22.824
MW-02	9/5/2005	15:30	444.738	22.822
MW-02	9/5/2005	15:45	444.74	22.82

Well ID	Measurement Date	Measurement Time	Water Level Elev	Water Level Depth
MW-02	9/5/2005	16:00	444.744	22.816
MW-02	9/5/2005	16:15	444.748	22.812
MW-02	9/5/2005	16:30	444.75	22.81
MW-02	9/5/2005	16:45	444.75	22.81
MW-02	9/5/2005	17:00	444.752	22.808
MW-02	9/5/2005	17:15	444.756	22.804
MW-02	9/5/2005	17:30	444.756	22.804
MW-02	9/5/2005	17:45	444.754	22.806
MW-02	9/5/2005	18:00	444.752	22.808
MW-02	9/5/2005	18:15	444.752	22.808
MW-02	9/5/2005	18:30	444.752	22.808
MW-02	9/5/2005	18:45	444.75	22.81
MW-02	9/5/2005	19:00	444.752	22.808
MW-02	9/5/2005	19:15	444.754	22.806
MW-02	9/5/2005	19:30	444.752	22.808
MW-02	9/5/2005	19:45	444.752	22.808
MW-02	9/5/2005	20:00	444.754	22.806
MW-02	9/5/2005	20:15	444.752	22.808
MW-02	9/5/2005	20:30	444.752	22.808
MW-02	9/5/2005	20:45	444.75	22.81
MW-02	9/5/2005	21:00	444.75	22.81
MW-02	9/5/2005	21:15	444.752	22.808
MW-02	9/5/2005	21:30	444.746	22.814
MW-02	9/5/2005	21:45	444.742	22.818
MW-02	9/5/2005	22:00	444.74	22.82
MW-02	9/5/2005	22:15	444.736	22.824
MW-02	9/5/2005	22:30	444.738	22.822
MW-02	9/5/2005	22:45	444.736	22.824
MW-02	9/5/2005	23:00	444.734	22.826
MW-02	9/5/2005	23:15	444.735	22.825
MW-02	9/5/2005	23:30	444.727	22.833
MW-02	9/5/2005	23:45	444.725	22.835
MW-02	9/6/2005	00:00	444.724	22.836
MW-02	9/6/2005	00:15	444.725	22.835
MW-02	9/6/2005	00:30	444.722	22.838
MW-02	9/6/2005	00:45	444.723	22.837
MW-02	9/6/2005	01:00	444.723	22.837
MW-02	9/6/2005	01:15	444.718	22.842
MW-02	9/6/2005	01:30	444.719	22.841
MW-02	9/6/2005	01:45	444.716	22.844
MW-02	9/6/2005	02:00	444.719	22.841
MW-02	9/6/2005	02:15	444.716	22.844
MW-02	9/6/2005	02:30	444.715	22.845
MW-02	9/6/2005	02:45	444.714	22.846
MW-02	9/6/2005	03:00	444.714	22.846
MW-02	9/6/2005	03:15	444.717	22.843
MW-02	9/6/2005	03:30	444.711	22.849
MW-02	9/6/2005	03:45	444.71	22.85
MW-02	9/6/2005	04:00	444.712	22.848
MW-02	9/6/2005	04:15	444.713	22.847

Well ID	Measurement Date	Measurement Time	Water Level Elev	Water Level Depth
MW-02	9/6/2005	04:30	444.716	22.844
MW-02	9/6/2005	04:45	444.721	22.839
MW-02	9/6/2005	05:00	444.716	22.844
MW-02	9/6/2005	05:15	444.716	22.844
MW-02	9/6/2005	05:30	444.714	22.846
MW-02	9/6/2005	05:45	444.717	22.843
MW-02	9/6/2005	06:00	444.718	22.842
MW-02	9/6/2005	06:15	444.72	22.84
MW-02	9/6/2005	06:30	444.72	22.84
MW-02	9/6/2005	06:45	444.713	22.847
MW-02	9/6/2005	07:00	444.713	22.847
MW-02	9/6/2005	07:15	444.712	22.848
MW-02	9/6/2005	07:30	444.713	22.847
MW-02	9/6/2005	07:45	444.706	22.854
MW-02	9/6/2005	08:00	444.703	22.857
MW-02	9/6/2005	08:15	444.703	22.857
MW-02	9/6/2005	08:30	444.703	22.857
MW-02	9/6/2005	08:45	444.703	22.857
MW-02	9/6/2005	09:00	444.697	22.863
MW-02	9/6/2005	09:15	444.695	22.865
MW-02	9/6/2005	09:30	444.699	22.861
MW-02	9/6/2005	09:45	444.699	22.861
MW-02	9/6/2005	10:00	444.691	22.869
MW-02	9/6/2005	10:15	444.683	22.877
MW-02	9/6/2005	10:30	444.649	22.911
MW-02	9/6/2005	10:45	444.637	22.923
MW-02	9/6/2005	11:00	444.637	22.923
MW-02	9/6/2005	11:15	444.633	22.927
MW-02	9/6/2005	11:30	444.626	22.934
MW-02	9/6/2005	11:45	444.62	22.94
MW-02	9/6/2005	12:00	444.604	22.956
MW-02	9/6/2005	12:15	444.612	22.948
MW-02	9/6/2005	12:30	444.574	22.986
MW-02	9/6/2005	12:45	443.823	23.737
MW-02	9/6/2005	13:00	443.099	24.461
MW-02	9/6/2005	13:15	442.828	24.732
MW-02	9/6/2005	13:30	442.286	25.274
MW-02	9/6/2005	13:45	442.41	25.15
MW-02	9/6/2005	14:00	441.928	25.632
MW-02	9/6/2005	14:15	441.742	25.818
MW-02	9/6/2005	14:30	441.424	26.136
MW-02	9/6/2005	14:45	442.65	24.91
MW-02	9/6/2005	15:00	443.147	24.413
MW-02	9/6/2005	15:15	443.333	24.227
MW-02	9/6/2005	15:30	443.46	24.1
MW-02	9/6/2005	15:45	443.55	24.01
MW-02	9/6/2005	16:00	443.64	23.92
MW-02	9/6/2005	16:15	443.702	23.858
MW-02	9/6/2005	16:30	443.758	23.802
MW-02	9/6/2005	16:45	443.803	23.757

Well ID	Measurement Date	Measurement Time	Water Level Elev	Water Level Depth
MW-02	9/6/2005	17:00	443.835	23.725
MW-02	9/6/2005	17:15	443.875	23.685
MW-02	9/6/2005	17:30	443.91	23.65
MW-02	9/6/2005	17:45	443.942	23.618
MW-02	9/6/2005	18:00	443.96	23.6
MW-02	9/6/2005	18:15	443.978	23.582
MW-02	9/6/2005	18:30	444.003	23.557
MW-02	9/6/2005	18:45	444.027	23.533
MW-02	9/6/2005	19:00	444.049	23.511
MW-02	9/6/2005	19:15	444.057	23.503
MW-02	9/6/2005	19:30	444.075	23.485
MW-02	9/6/2005	19:45	444.091	23.469
MW-02	9/6/2005	20:00	444.106	23.454
MW-02	9/6/2005	20:15	444.12	23.44
MW-02	9/6/2005	20:30	444.122	23.438
MW-02	9/6/2005	20:45	444.134	23.426
MW-02	9/6/2005	21:00	444.144	23.416
MW-02	9/6/2005	21:15	444.156	23.404
MW-02	9/6/2005	21:30	444.168	23.392
MW-02	9/6/2005	21:45	444.178	23.382
MW-02	9/6/2005	22:00	444.188	23.372
MW-02	9/6/2005	22:15	444.194	23.366
MW-02	9/6/2005	22:30	444.2	23.36
MW-02	9/6/2005	22:45	444.209	23.351
MW-02	9/6/2005	23:00	444.219	23.341
MW-02	9/6/2005	23:15	444.229	23.331
MW-02	9/6/2005	23:30	444.235	23.325
MW-02	9/6/2005	23:45	444.237	23.323
MW-02	9/7/2005	00:00	444.243	23.317
MW-02	9/7/2005	00:15	444.249	23.311
MW-02	9/7/2005	00:30	444.257	23.303
MW-02	9/7/2005	00:45	444.263	23.297
MW-02	9/7/2005	01:00	444.273	23.287
MW-02	9/7/2005	01:15	444.275	23.285
MW-02	9/7/2005	01:30	444.281	23.279
MW-02	9/7/2005	01:45	444.289	23.271
MW-02	9/7/2005	02:00	444.291	23.269
MW-02	9/7/2005	02:15	444.295	23.265
MW-02	9/7/2005	02:30	444.303	23.257
MW-02	9/7/2005	02:45	444.311	23.249
MW-02	9/7/2005	03:00	444.312	23.248
MW-02	9/7/2005	03:15	444.316	23.244
MW-02	9/7/2005	03:30	444.324	23.236
MW-02	9/7/2005	03:45	444.33	23.23
MW-02	9/7/2005	04:00	444.34	23.22
MW-02	9/7/2005	04:15	444.34	23.22
MW-02	9/7/2005	04:30	444.346	23.214
MW-02	9/7/2005	04:45	444.352	23.208
MW-02	9/7/2005	05:00	444.36	23.2
MW-02	9/7/2005	05:15	444.358	23.202

Well ID	Measurement Date	Measurement Time	Water Level Elev	Water Level Depth
MW-02	9/7/2005	05:30	444.364	23.196
MW-02	9/7/2005	05:45	444.368	23.192
MW-02	9/7/2005	06:00	444.372	23.188
MW-02	9/7/2005	06:15	444.373	23.187
MW-02	9/7/2005	06:30	444.38	23.18
MW-02	9/7/2005	06:45	444.38	23.18
MW-02	9/7/2005	07:00	444.384	23.176
MW-02	9/7/2005	07:15	444.388	23.172
MW-02	9/7/2005	07:30	444.392	23.168
MW-02	9/7/2005	07:45	444.39	23.17
MW-02	9/7/2005	08:00	444.394	23.166
MW-02	9/7/2005	08:15	444.4	23.16
MW-02	9/7/2005	08:30	444.403	23.157
MW-02	9/7/2005	08:45	444.408	23.152
MW-02	9/7/2005	09:00	444.404	23.156
MW-02	9/7/2005	09:15	444.408	23.152
MW-02	9/7/2005	09:30	444.414	23.146
MW-02	9/7/2005	09:45	444.412	23.148
MW-02	9/7/2005	10:00	444.412	23.148
MW-02	9/7/2005	10:15	444.416	23.144
MW-02	9/7/2005	10:30	444.416	23.144
MW-02	9/7/2005	10:45	444.416	23.144
MW-02	9/7/2005	11:00	444.414	23.146
MW-02	9/7/2005	11:15	444.418	23.142
MW-02	9/7/2005	11:30	444.423	23.137
MW-02	9/7/2005	11:45	444.423	23.137
MW-02	9/7/2005	12:00	444.427	23.133
MW-02	9/7/2005	12:15	444.427	23.133
MW-02	9/7/2005	12:30	444.429	23.131
MW-02	9/7/2005	12:45	444.429	23.131
MW-02	9/7/2005	13:00	444.431	23.129
MW-02	9/7/2005	13:15	444.437	23.123
MW-02	9/7/2005	13:30	444.445	23.115
MW-02	9/7/2005	13:45	444.475	23.085
MW-02	9/7/2005	14:00	444.54	23.02
MW-02	9/7/2005	14:15	444.592	22.968
MW-02	9/7/2005	14:30	444.665	22.895
MW-02	9/7/2005	14:45	444.723	22.837
MW-02	9/7/2005	15:00	444.725	22.835
MW-02	9/7/2005	15:15	444.725	22.835
MW-02	9/7/2005	15:30	444.711	22.849
MW-02	9/7/2005	15:45	444.705	22.855
MW-02	9/7/2005	16:00	444.703	22.857
MW-02	9/7/2005	16:15	444.705	22.855
MW-02	9/7/2005	16:30	444.701	22.859
MW-02	9/7/2005	16:45	444.696	22.864
MW-02	9/7/2005	17:00	444.697	22.863
MW-02	9/7/2005	17:15	444.697	22.863
MW-02	9/7/2005	17:30	444.697	22.863
MW-02	9/7/2005	17:45	444.693	22.867

Well ID	Measurement Date	Measurement Time	Water Level Elev	Water Level Depth
MW-02	9/7/2005	18:00	444.693	22.867
MW-02	9/7/2005	18:15	444.695	22.865
MW-02	9/7/2005	18:30	444.695	22.865
MW-02	9/7/2005	18:45	444.697	22.863
MW-02	9/7/2005	19:00	444.691	22.869
MW-02	9/7/2005	19:15	444.689	22.871
MW-02	9/7/2005	19:30	444.693	22.867
MW-02	9/7/2005	19:45	444.693	22.867
MW-02	9/7/2005	20:00	444.693	22.867
MW-02	9/7/2005	20:15	444.693	22.867
MW-02	9/7/2005	20:30	444.691	22.869
MW-02	9/7/2005	20:45	444.689	22.871
MW-02	9/7/2005	21:00	444.687	22.873
MW-02	9/7/2005	21:15	444.685	22.875
MW-02	9/7/2005	21:30	444.687	22.873
MW-02	9/7/2005	21:45	444.687	22.873
MW-02	9/7/2005	22:00	444.681	22.879
MW-02	9/7/2005	22:15	444.679	22.881
MW-02	9/7/2005	22:30	444.679	22.881
MW-02	9/7/2005	22:45	444.681	22.879
MW-02	9/7/2005	23:00	444.675	22.885
MW-02	9/7/2005	23:15	444.673	22.887
MW-02	9/7/2005	23:30	444.671	22.889
MW-02	9/7/2005	23:45	444.671	22.889
MW-02	9/8/2005	00:00	444.669	22.891
MW-02	9/8/2005	00:15	444.667	22.893
MW-02	9/8/2005	00:30	444.665	22.895
MW-02	9/8/2005	00:45	444.665	22.895
MW-02	9/8/2005	01:00	444.667	22.893
MW-02	9/8/2005	01:15	444.667	22.893
MW-02	9/8/2005	01:30	444.665	22.895
MW-02	9/8/2005	01:45	444.659	22.901
MW-02	9/8/2005	02:00	444.661	22.899
MW-02	9/8/2005	02:15	444.661	22.899
MW-02	9/8/2005	02:30	444.663	22.897
MW-02	9/8/2005	02:45	444.665	22.895
MW-02	9/8/2005	03:00	444.659	22.901
MW-02	9/8/2005	03:15	444.657	22.903
MW-02	9/8/2005	03:30	444.657	22.903
MW-02	9/8/2005	03:45	444.661	22.899
MW-02	9/8/2005	04:00	444.663	22.897
MW-02	9/8/2005	04:15	444.667	22.893
MW-02	9/8/2005	04:30	444.667	22.893
MW-02	9/8/2005	04:45	444.661	22.899
MW-02	9/8/2005	05:00	444.663	22.897
MW-02	9/8/2005	05:15	444.669	22.891
MW-02	9/8/2005	05:30	444.671	22.889
MW-02	9/8/2005	05:45	444.671	22.889
MW-02	9/8/2005	06:00	444.669	22.891
MW-02	9/8/2005	06:15	444.667	22.893

Well ID	Measurement Date	Measurement Time	Water Level Elev	Water Level Depth
MW-02	9/8/2005	06:30	444.667	22.893
MW-02	9/8/2005	06:45	444.665	22.895
MW-02	9/8/2005	07:00	444.661	22.899
MW-02	9/8/2005	07:15	444.661	22.899
MW-02	9/8/2005	07:30	444.661	22.899
MW-02	9/8/2005	07:45	444.659	22.901
MW-02	9/8/2005	08:00	444.659	22.901
MW-02	9/8/2005	08:15	444.661	22.899
MW-02	9/8/2005	08:30	444.663	22.897
MW-02	9/8/2005	08:45	444.663	22.897
MW-02	9/8/2005	09:00	444.657	22.903
MW-02	9/8/2005	09:15	444.657	22.903
MW-02	9/8/2005	09:30	444.659	22.901
MW-02	9/8/2005	09:45	444.659	22.901
MW-02	9/8/2005	10:00	444.653	22.907
MW-02	9/8/2005	10:15	444.655	22.905
MW-02	9/8/2005	10:30	444.653	22.907
MW-02	9/8/2005	10:45	444.655	22.905
MW-02	9/8/2005	11:00	444.657	22.903
MW-02	9/8/2005	11:15	444.657	22.903
MW-02	9/8/2005	11:30	444.653	22.907
MW-02	9/8/2005	11:45	444.653	22.907
MW-02	9/8/2005	12:00	444.657	22.903
MW-02	9/8/2005	12:15	444.657	22.903
MW-02	9/8/2005	12:30	444.659	22.901
MW-02	9/8/2005	12:45	444.659	22.901
MW-02	9/8/2005	13:00	444.653	22.907
MW-02	9/8/2005	13:15	444.655	22.905
MW-02	9/8/2005	13:30	444.659	22.901
MW-02	9/8/2005	13:45	444.659	22.901
MW-02	9/8/2005	14:00	444.655	22.905
MW-02	9/8/2005	14:15	444.655	22.905
MW-02	9/8/2005	14:30	444.657	22.903
MW-02	9/8/2005	14:45	444.655	22.905
MW-02	9/8/2005	15:00	444.659	22.901
MW-02	9/8/2005	15:15	444.651	22.909
MW-02	9/8/2005	15:30	444.649	22.911
MW-02	9/8/2005	15:45	444.649	22.911
MW-02	9/8/2005	16:00	444.651	22.909
MW-02	9/8/2005	16:15	444.657	22.903
MW-02	9/8/2005	16:30	444.653	22.907
MW-02	9/8/2005	16:45	444.653	22.907
MW-02	9/8/2005	17:00	444.655	22.905
MW-02	9/8/2005	17:15	444.657	22.903
MW-02	9/8/2005	17:30	444.661	22.899
MW-02	9/8/2005	17:45	444.663	22.897
MW-02	9/8/2005	18:00	444.657	22.903
MW-02	9/8/2005	18:15	444.657	22.903
MW-02	9/8/2005	18:30	444.659	22.901
MW-02	9/8/2005	18:45	444.659	22.901

Well ID	Measurement Date	Measurement Time	Water Level Elev	Water Level Depth
MW-02	9/8/2005	19:00	444.661	22.899
MW-02	9/8/2005	19:15	444.663	22.897
MW-02	9/8/2005	19:30	444.659	22.901
MW-02	9/8/2005	19:45	444.655	22.905
MW-02	9/8/2005	20:00	444.655	22.905
MW-02	9/8/2005	20:15	444.657	22.903
MW-02	9/8/2005	20:30	444.659	22.901
MW-02	9/8/2005	20:45	444.661	22.899
MW-02	9/8/2005	21:00	444.663	22.897
MW-02	9/8/2005	21:15	444.655	22.905
MW-02	9/8/2005	21:30	444.655	22.905
MW-02	9/8/2005	21:45	444.657	22.903
MW-02	9/8/2005	22:00	444.655	22.905
MW-02	9/8/2005	22:15	444.655	22.905
MW-02	9/8/2005	22:30	444.657	22.903
MW-02	9/8/2005	22:45	444.657	22.903
MW-02	9/8/2005	23:00	444.651	22.909
MW-02	9/8/2005	23:15	444.649	22.911
MW-02	9/8/2005	23:30	444.651	22.909
MW-02	9/8/2005	23:45	444.651	22.909
MW-02	9/9/2005	00:00	444.651	22.909
MW-02	9/9/2005	00:15	444.653	22.907
MW-02	9/9/2005	00:30	444.653	22.907
MW-02	9/9/2005	00:45	444.647	22.913
MW-02	9/9/2005	01:00	444.647	22.913
MW-02	9/9/2005	01:15	444.645	22.915
MW-02	9/9/2005	01:30	444.647	22.913
MW-02	9/9/2005	01:45	444.649	22.911
MW-02	9/9/2005	02:00	444.645	22.915
MW-02	9/9/2005	02:15	444.639	22.921
MW-02	9/9/2005	02:30	444.641	22.919
MW-02	9/9/2005	02:45	444.641	22.919
MW-02	9/9/2005	03:00	444.641	22.919
MW-02	9/9/2005	03:15	444.643	22.917
MW-02	9/9/2005	03:30	444.645	22.915
MW-02	9/9/2005	03:45	444.641	22.919
MW-02	9/9/2005	04:00	444.641	22.919
MW-02	9/9/2005	04:15	444.641	22.919
MW-02	9/9/2005	04:30	444.647	22.913
MW-02	9/9/2005	04:45	444.643	22.917
MW-02	9/9/2005	05:00	444.647	22.913
MW-02	9/9/2005	05:15	444.649	22.911
MW-02	9/9/2005	05:30	444.647	22.913
MW-02	9/9/2005	05:45	444.639	22.921
MW-02	9/9/2005	06:00	444.641	22.919
MW-02	9/9/2005	06:15	444.645	22.915
MW-02	9/9/2005	06:30	444.645	22.915
MW-02	9/9/2005	06:45	444.647	22.913
MW-02	9/9/2005	07:00	444.645	22.915
MW-02	9/9/2005	07:15	444.645	22.915

Well ID	Measurement Date	Measurement Time	Water Level Elev	Water Level Depth
MW-02	9/9/2005	07:30	444.639	22.921
MW-02	9/9/2005	07:45	444.639	22.921
MW-02	9/9/2005	08:00	444.641	22.919
MW-02	9/9/2005	08:15	444.641	22.919
MW-02	9/9/2005	08:30	444.637	22.923
MW-02	9/9/2005	08:45	444.635	22.925
MW-02	9/9/2005	09:00	444.637	22.923
MW-02	9/9/2005	09:15	444.635	22.925
MW-02	9/9/2005	09:30	444.639	22.921
MW-02	9/9/2005	09:45	444.641	22.919
MW-02	9/9/2005	10:00	444.641	22.919
MW-02	9/9/2005	10:15	444.635	22.925
MW-02	9/9/2005	10:30	444.635	22.925
MW-02	9/9/2005	10:45	444.628	22.932
MW-02	9/9/2005	11:00	444.62	22.94
MW-02	9/9/2005	11:15	444.616	22.944
MW-02	9/9/2005	11:30	444.614	22.946
MW-02	9/9/2005	11:45	444.606	22.954
MW-02	9/9/2005	12:00	444.606	22.954
MW-02	9/9/2005	12:15	444.61	22.95
MW-02	9/9/2005	12:30	444.614	22.946
MW-02	9/9/2005	12:45	444.633	22.927
MW-02	9/9/2005	13:00	444.643	22.917
MW-02	9/9/2005	13:15	444.655	22.905
MW-02	9/9/2005	13:30	444.689	22.871
MW-02	9/9/2005	13:45	444.731	22.829
MW-02	9/9/2005	14:00	444.756	22.804
MW-02	9/9/2005	14:15	444.772	22.788
MW-02	9/9/2005	14:30	444.78	22.78
MW-02	9/9/2005	14:45	444.786	22.774
MW-02	9/9/2005	15:00	444.792	22.768
MW-02	9/9/2005	15:15	444.794	22.766
MW-02	9/9/2005	15:30	444.798	22.762
MW-02	9/9/2005	15:45	444.796	22.764
MW-02	9/9/2005	16:00	444.79	22.77
MW-02	9/9/2005	16:15	444.788	22.772
MW-02	9/9/2005	16:30	444.788	22.772
MW-02	9/9/2005	16:45	444.79	22.77
MW-02	9/9/2005	17:00	444.792	22.768
MW-02	9/9/2005	17:15	444.792	22.768
MW-02	9/9/2005	17:30	444.792	22.768
MW-02	9/9/2005	17:45	444.794	22.766
MW-02	9/9/2005	18:00	444.786	22.774
MW-02	9/9/2005	18:15	444.782	22.778
MW-02	9/9/2005	18:30	444.782	22.778
MW-02	9/9/2005	18:45	444.782	22.778
MW-02	9/9/2005	19:00	444.782	22.778
MW-02	9/9/2005	19:15	444.782	22.778
MW-02	9/9/2005	19:30	444.782	22.778
MW-02	9/9/2005	19:45	444.78	22.78

Well ID	Measurement Date	Measurement Time	Water Level Elev	Water Level Depth
MW-02	9/9/2005	20:00	444.778	22.782
MW-02	9/9/2005	20:15	444.778	22.782
MW-02	9/9/2005	20:30	444.778	22.782
MW-02	9/9/2005	20:45	444.774	22.786
MW-02	9/9/2005	21:00	444.768	22.792
MW-02	9/9/2005	21:15	444.768	22.792
MW-02	9/9/2005	21:30	444.766	22.794
MW-02	9/9/2005	21:45	444.764	22.796
MW-02	9/9/2005	22:00	444.764	22.796
MW-02	9/9/2005	22:15	444.764	22.796
MW-02	9/9/2005	22:30	444.762	22.798
MW-02	9/9/2005	22:45	444.762	22.798
MW-02	9/9/2005	23:00	444.762	22.798
MW-02	9/9/2005	23:15	444.76	22.8
MW-02	9/9/2005	23:30	444.76	22.8
MW-02	9/9/2005	23:45	444.758	22.802
MW-02	9/10/2005	00:00	444.754	22.806
MW-02	9/10/2005	00:15	444.75	22.81
MW-02	9/10/2005	00:30	444.75	22.81
MW-02	9/10/2005	00:45	444.748	22.812
MW-02	9/10/2005	01:00	444.744	22.816
MW-02	9/10/2005	01:15	444.742	22.818
MW-02	9/10/2005	01:30	444.74	22.82
MW-02	9/10/2005	01:45	444.74	22.82
MW-02	9/10/2005	02:00	444.742	22.818
MW-02	9/10/2005	02:15	444.733	22.827
MW-02	9/10/2005	02:30	444.733	22.827
MW-02	9/10/2005	02:45	444.731	22.829
MW-02	9/10/2005	03:00	444.731	22.829
MW-02	9/10/2005	03:15	444.731	22.829
MW-02	9/10/2005	03:30	444.731	22.829
MW-02	9/10/2005	03:45	444.733	22.827
MW-02	9/10/2005	04:00	444.731	22.829
MW-02	9/10/2005	04:15	444.733	22.827
MW-02	9/10/2005	04:30	444.733	22.827
MW-02	9/10/2005	04:45	444.727	22.833
MW-02	9/10/2005	05:00	444.723	22.837
MW-02	9/10/2005	05:15	444.723	22.837
MW-02	9/10/2005	05:30	444.721	22.839
MW-02	9/10/2005	05:45	444.721	22.839
MW-02	9/10/2005	06:00	444.723	22.837
MW-02	9/10/2005	06:15	444.723	22.837
MW-02	9/10/2005	06:30	444.721	22.839
MW-02	9/10/2005	06:45	444.721	22.839
MW-02	9/10/2005	07:00	444.723	22.837
MW-02	9/10/2005	07:15	444.723	22.837
MW-02	9/10/2005	07:30	444.723	22.837
MW-02	9/10/2005	07:45	444.721	22.839
MW-02	9/10/2005	08:00	444.723	22.837
MW-02	9/10/2005	08:15	444.717	22.843

Well ID	Measurement Date	Measurement Time	Water Level Elev	Water Level Depth
MW-02	9/10/2005	08:30	444.713	22.847
MW-02	9/10/2005	08:45	444.713	22.847
MW-02	9/10/2005	09:00	444.713	22.847
MW-02	9/10/2005	09:15	444.713	22.847
MW-02	9/10/2005	09:30	444.715	22.845
MW-02	9/10/2005	09:45	444.717	22.843
MW-02	9/10/2005	10:00	444.717	22.843
MW-02	9/10/2005	10:15	444.717	22.843
MW-02	9/10/2005	10:30	444.717	22.843
MW-02	9/10/2005	10:45	444.719	22.841
MW-02	9/10/2005	11:00	444.717	22.843
MW-02	9/10/2005	11:15	444.719	22.841
MW-02	9/10/2005	11:30	444.721	22.839
MW-02	9/10/2005	11:45	444.723	22.837
MW-02	9/10/2005	12:00	444.725	22.835
MW-02	9/10/2005	12:15	444.723	22.837
MW-02	9/10/2005	12:30	444.719	22.841
MW-02	9/10/2005	12:45	444.717	22.843
MW-02	9/10/2005	13:00	444.719	22.841
MW-02	9/10/2005	13:15	444.719	22.841
MW-02	9/10/2005	13:30	444.719	22.841
MW-02	9/10/2005	13:45	444.723	22.837
MW-02	9/10/2005	14:00	444.723	22.837
MW-02	9/10/2005	14:15	444.723	22.837
MW-02	9/10/2005	14:30	444.725	22.835
MW-02	9/10/2005	14:45	444.727	22.833
MW-02	9/10/2005	15:00	444.729	22.831
MW-02	9/10/2005	15:15	444.731	22.829
MW-02	9/10/2005	15:30	444.731	22.829
MW-02	9/10/2005	15:45	444.733	22.827
MW-02	9/10/2005	16:00	444.739	22.821
MW-02	9/10/2005	16:15	444.733	22.827
MW-02	9/10/2005	16:30	444.731	22.829
MW-02	9/10/2005	16:45	444.731	22.829
MW-02	9/10/2005	17:00	444.727	22.833
MW-02	9/10/2005	17:15	444.731	22.829
MW-02	9/10/2005	17:30	444.731	22.829
MW-02	9/10/2005	17:45	444.731	22.829
MW-02	9/10/2005	18:00	444.731	22.829
MW-02	9/10/2005	18:15	444.729	22.831
MW-02	9/10/2005	18:30	444.727	22.833
MW-02	9/10/2005	18:45	444.721	22.839
MW-02	9/10/2005	19:00	444.721	22.839
MW-02	9/10/2005	19:15	444.719	22.841
MW-02	9/10/2005	19:30	444.717	22.843
MW-02	9/10/2005	19:45	444.717	22.843
MW-02	9/10/2005	20:00	444.719	22.841
MW-02	9/10/2005	20:15	444.719	22.841
MW-02	9/10/2005	20:30	444.717	22.843
MW-02	9/10/2005	20:45	444.719	22.841

Well ID	Measurement Date	Measurement Time	Water Level Elev	Water Level Depth
MW-02	9/10/2005	21:00	444.717	22.843
MW-02	9/10/2005	21:15	444.717	22.843
MW-02	9/10/2005	21:30	444.719	22.841
MW-02	9/10/2005	21:45	444.719	22.841
MW-02	9/10/2005	22:00	444.719	22.841
MW-02	9/10/2005	22:15	444.715	22.845
MW-02	9/10/2005	22:30	444.709	22.851
MW-02	9/10/2005	22:45	444.707	22.853
MW-02	9/10/2005	23:00	444.705	22.855
MW-02	9/10/2005	23:15	444.705	22.855
MW-02	9/10/2005	23:30	444.707	22.853
MW-02	9/10/2005	23:45	444.705	22.855
MW-02	9/11/2005	00:00	444.705	22.855
MW-02	9/11/2005	00:15	444.701	22.859
MW-02	9/11/2005	00:30	444.701	22.859
MW-02	9/11/2005	00:45	444.701	22.859
MW-02	9/11/2005	01:00	444.701	22.859
MW-02	9/11/2005	01:15	444.699	22.861
MW-02	9/11/2005	01:30	444.699	22.861
MW-02	9/11/2005	01:45	444.695	22.865
MW-02	9/11/2005	02:00	444.689	22.871
MW-02	9/11/2005	02:15	444.687	22.873
MW-02	9/11/2005	02:30	444.687	22.873
MW-02	9/11/2005	02:45	444.687	22.873
MW-02	9/11/2005	03:00	444.685	22.875
MW-02	9/11/2005	03:15	444.683	22.877
MW-02	9/11/2005	03:30	444.683	22.877
MW-02	9/11/2005	03:45	444.681	22.879
MW-02	9/11/2005	04:00	444.683	22.877
MW-02	9/11/2005	04:15	444.683	22.877
MW-02	9/11/2005	04:30	444.683	22.877
MW-02	9/11/2005	04:45	444.681	22.879
MW-02	9/11/2005	05:00	444.681	22.879
MW-02	9/11/2005	05:15	444.675	22.885
MW-02	9/11/2005	05:30	444.673	22.887
MW-02	9/11/2005	05:45	444.669	22.891
MW-02	9/11/2005	06:00	444.667	22.893
MW-02	9/11/2005	06:15	444.667	22.893
MW-02	9/11/2005	06:30	444.667	22.893
MW-02	9/11/2005	06:45	444.665	22.895
MW-02	9/11/2005	07:00	444.663	22.897
MW-02	9/11/2005	07:15	444.665	22.895
MW-02	9/11/2005	07:30	444.665	22.895
MW-02	9/11/2005	07:45	444.665	22.895
MW-02	9/11/2005	08:00	444.663	22.897
MW-02	9/11/2005	08:15	444.665	22.895
MW-02	9/11/2005	08:30	444.663	22.897
MW-02	9/11/2005	08:45	444.665	22.895
MW-02	9/11/2005	09:00	444.665	22.895
MW-02	9/11/2005	09:15	444.666	22.894

Well ID	Measurement Date	Measurement Time	Water Level Elev	Water Level Depth
MW-02	9/11/2005	09:30	444.667	22.893
MW-02	9/11/2005	09:45	444.666	22.894
MW-02	9/11/2005	10:00	444.659	22.901
MW-02	9/11/2005	10:15	444.657	22.903
MW-02	9/11/2005	10:30	444.657	22.903
MW-02	9/11/2005	10:45	444.655	22.905
MW-02	9/11/2005	11:00	444.659	22.901
MW-02	9/11/2005	11:15	444.659	22.901
MW-02	9/11/2005	11:30	444.661	22.899
MW-02	9/11/2005	11:45	444.663	22.897
MW-02	9/11/2005	12:00	444.665	22.895
MW-02	9/11/2005	12:15	444.666	22.894
MW-02	9/11/2005	12:30	444.667	22.893
MW-02	9/11/2005	12:45	444.667	22.893
MW-02	9/11/2005	13:00	444.669	22.891
MW-02	9/11/2005	13:15	444.671	22.889
MW-02	9/11/2005	13:30	444.673	22.887
MW-02	9/11/2005	13:45	444.675	22.885
MW-02	9/11/2005	14:00	444.677	22.883
MW-02	9/11/2005	14:15	444.679	22.881
MW-02	9/11/2005	14:30	444.681	22.879
MW-02	9/11/2005	14:45	444.679	22.881
MW-02	9/11/2005	15:00	444.679	22.881
MW-02	9/11/2005	15:15	444.677	22.883
MW-02	9/11/2005	15:30	444.679	22.881
MW-02	9/11/2005	15:45	444.683	22.877
MW-02	9/11/2005	16:00	444.685	22.875
MW-02	9/11/2005	16:15	444.685	22.875
MW-02	9/11/2005	16:30	444.685	22.875
MW-02	9/11/2005	16:45	444.687	22.873
MW-02	9/11/2005	17:00	444.687	22.873
MW-02	9/11/2005	17:15	444.689	22.871
MW-02	9/11/2005	17:30	444.689	22.871
MW-02	9/11/2005	17:45	444.687	22.873
MW-02	9/11/2005	18:00	444.687	22.873
MW-02	9/11/2005	18:15	444.681	22.879
MW-02	9/11/2005	18:30	444.681	22.879
MW-02	9/11/2005	18:45	444.681	22.879
MW-02	9/11/2005	19:00	444.683	22.877
MW-02	9/11/2005	19:15	444.683	22.877
MW-02	9/11/2005	19:30	444.681	22.879
MW-02	9/11/2005	19:45	444.681	22.879
MW-02	9/11/2005	20:00	444.681	22.879
MW-02	9/11/2005	20:15	444.683	22.877
MW-02	9/11/2005	20:30	444.683	22.877
MW-02	9/11/2005	20:45	444.683	22.877
MW-02	9/11/2005	21:00	444.683	22.877
MW-02	9/11/2005	21:15	444.683	22.877
MW-02	9/11/2005	21:30	444.681	22.879
MW-02	9/11/2005	21:45	444.681	22.879

Well ID	Measurement Date	Measurement Time	Water Level Elev	Water Level Depth
MW-02	9/11/2005	22:00	444.683	22.877
MW-02	9/11/2005	22:15	444.683	22.877
MW-02	9/11/2005	22:30	444.676	22.884
MW-02	9/11/2005	22:45	444.675	22.885
MW-02	9/11/2005	23:00	444.675	22.885
MW-02	9/11/2005	23:15	444.677	22.883
MW-02	9/11/2005	23:30	444.678	22.882
MW-02	9/11/2005	23:45	444.677	22.883
MW-02	9/12/2005	00:00	444.677	22.883
MW-02	9/12/2005	00:15	444.677	22.883
MW-02	9/12/2005	00:30	444.679	22.881
MW-02	9/12/2005	00:45	444.679	22.881
MW-02	9/12/2005	01:00	444.675	22.885
MW-02	9/12/2005	01:15	444.669	22.891
MW-02	9/12/2005	01:30	444.669	22.891
MW-02	9/12/2005	01:45	444.669	22.891
MW-02	9/12/2005	02:00	444.67	22.89
MW-02	9/12/2005	02:15	444.661	22.899
MW-02	9/12/2005	02:30	444.659	22.901
MW-02	9/12/2005	02:45	444.662	22.898
MW-02	9/12/2005	03:00	444.659	22.901
MW-02	9/12/2005	03:15	444.661	22.899
MW-02	9/12/2005	03:30	444.659	22.901
MW-02	9/12/2005	03:45	444.661	22.899
MW-02	9/12/2005	04:00	444.653	22.907
MW-02	9/12/2005	04:15	444.653	22.907
MW-02	9/12/2005	04:30	444.653	22.907
MW-02	9/12/2005	04:45	444.651	22.909
MW-02	9/12/2005	05:00	444.653	22.907
MW-02	9/12/2005	05:15	444.655	22.905
MW-02	9/12/2005	05:30	444.653	22.907
MW-02	9/12/2005	05:45	444.647	22.913
MW-02	9/12/2005	06:00	444.647	22.913
MW-02	9/12/2005	06:15	444.645	22.915
MW-02	9/12/2005	06:30	444.643	22.917
MW-02	9/12/2005	06:45	444.635	22.925
MW-02	9/12/2005	07:00	444.632	22.928
MW-02	9/12/2005	07:15	444.632	22.928
MW-02	9/12/2005	07:30	444.634	22.926
MW-02	9/12/2005	07:45	444.636	22.924
MW-02	9/12/2005	08:00	444.638	22.922
MW-02	9/12/2005	08:15	444.637	22.923
MW-02	9/12/2005	08:30	444.63	22.93
MW-02	9/12/2005	08:45	444.63	22.93
MW-02	9/12/2005	09:00	444.626	22.934
MW-02	9/12/2005	09:15	444.622	22.938
MW-02	9/12/2005	09:30	444.62	22.94
MW-02	9/12/2005	09:45	444.62	22.94
MW-02	9/12/2005	10:00	444.616	22.944
MW-02	9/12/2005	10:15	444.616	22.944

Well ID	Measurement Date	Measurement Time	Water Level Elev	Water Level Depth
MW-02	9/12/2005	10:30	444.618	22.942
MW-02	9/12/2005	10:45	444.62	22.94
MW-02	9/12/2005	11:00	444.622	22.938
MW-02	9/12/2005	11:15	444.616	22.944
MW-02	9/12/2005	11:30	444.618	22.942
MW-02	9/12/2005	11:45	444.618	22.942
MW-02	9/12/2005	12:00	444.624	22.936
MW-02	9/12/2005	12:15	444.618	22.942
MW-02	9/12/2005	12:30	444.62	22.94
MW-02	9/12/2005	12:45	444.624	22.936
MW-02	9/12/2005	13:00	444.626	22.934
MW-02	9/12/2005	13:15	444.624	22.936
MW-02	9/12/2005	13:30	444.624	22.936
MW-02	9/12/2005	13:45	444.628	22.932
MW-02	9/12/2005	14:00	444.626	22.934
MW-02	9/12/2005	14:15	444.624	22.936
MW-02	9/12/2005	14:30	444.626	22.934
MW-02	9/12/2005	14:45	444.628	22.932
MW-02	9/12/2005	15:00	444.628	22.932
MW-02	9/12/2005	15:15	444.626	22.934
MW-02	9/12/2005	15:30	444.628	22.932
MW-02	9/12/2005	15:45	444.628	22.932
MW-02	9/12/2005	16:00	444.622	22.938
MW-02	9/12/2005	16:15	444.622	22.938
MW-02	9/12/2005	16:30	444.624	22.936
MW-02	9/12/2005	16:45	444.626	22.934
MW-02	9/12/2005	17:00	444.626	22.934
MW-02	9/12/2005	17:15	444.618	22.942
MW-02	9/12/2005	17:30	444.62	22.94
MW-02	9/12/2005	17:45	444.62	22.94
MW-02	9/12/2005	18:00	444.624	22.936
MW-02	9/12/2005	18:15	444.626	22.934
MW-02	9/12/2005	18:30	444.622	22.938
MW-02	9/12/2005	18:45	444.62	22.94
MW-02	9/12/2005	19:00	444.618	22.942
MW-02	9/12/2005	19:15	444.62	22.94
MW-02	9/12/2005	19:30	444.62	22.94
MW-02	9/12/2005	19:45	444.622	22.938
MW-02	9/12/2005	20:00	444.622	22.938
MW-02	9/12/2005	20:15	444.616	22.944
MW-02	9/12/2005	20:30	444.612	22.948
MW-02	9/12/2005	20:45	444.612	22.948
MW-02	9/12/2005	21:00	444.614	22.946
MW-02	9/12/2005	21:15	444.614	22.946
MW-02	9/12/2005	21:30	444.616	22.944
MW-02	9/12/2005	21:45	444.618	22.942
MW-02	9/12/2005	22:00	444.61	22.95
MW-02	9/12/2005	22:15	444.612	22.948
MW-02	9/12/2005	22:30	444.61	22.95
MW-02	9/12/2005	22:45	444.612	22.948

Well ID	Measurement Date	Measurement Time	Water Level Elev	Water Level Depth
MW-02	9/12/2005	23:00	444.614	22.946
MW-02	9/12/2005	23:15	444.612	22.948
MW-02	9/12/2005	23:30	444.606	22.954
MW-02	9/12/2005	23:45	444.61	22.95
MW-02	9/13/2005	00:00	444.612	22.948
MW-02	9/13/2005	00:15	444.614	22.946
MW-02	9/13/2005	00:30	444.614	22.946
MW-02	9/13/2005	00:45	444.614	22.946
MW-02	9/13/2005	01:00	444.608	22.952
MW-02	9/13/2005	01:15	444.61	22.95
MW-02	9/13/2005	01:30	444.61	22.95
MW-02	9/13/2005	01:45	444.614	22.946
MW-02	9/13/2005	02:00	444.612	22.948
MW-02	9/13/2005	02:15	444.606	22.954
MW-02	9/13/2005	02:30	444.604	22.956
MW-02	9/13/2005	02:45	444.608	22.952
MW-02	9/13/2005	03:00	444.608	22.952
MW-02	9/13/2005	03:15	444.604	22.956
MW-02	9/13/2005	03:30	444.602	22.958
MW-02	9/13/2005	03:45	444.602	22.958
MW-02	9/13/2005	04:00	444.602	22.958
MW-02	9/13/2005	04:15	444.604	22.956
MW-02	9/13/2005	04:30	444.602	22.958
MW-02	9/13/2005	04:45	444.594	22.966
MW-02	9/13/2005	05:00	444.592	22.968
MW-02	9/13/2005	05:15	444.592	22.968
MW-02	9/13/2005	05:30	444.592	22.968
MW-02	9/13/2005	05:45	444.59	22.97
MW-02	9/13/2005	06:00	444.582	22.978
MW-02	9/13/2005	06:15	444.58	22.98
MW-02	9/13/2005	06:30	444.58	22.98
MW-02	9/13/2005	06:45	444.578	22.982
MW-02	9/13/2005	07:00	444.573	22.987
MW-02	9/13/2005	07:15	444.571	22.989
MW-02	9/13/2005	07:30	444.565	22.995
MW-02	9/13/2005	07:45	444.561	22.999
MW-02	9/13/2005	08:00	444.559	23.001
MW-02	9/13/2005	08:15	444.561	22.999
MW-02	9/13/2005	08:30	444.551	23.009
MW-02	9/13/2005	08:45	444.549	23.011
MW-02	9/13/2005	09:00	444.549	23.011
MW-02	9/13/2005	09:15	444.549	23.011
MW-02	9/13/2005	09:30	444.546	23.014
MW-02	9/13/2005	09:45	444.542	23.018
MW-02	9/13/2005	10:00	444.551	23.009
MW-02	9/13/2005	10:15	444.564	22.996
MW-02	9/13/2005	10:30	444.592	22.968
MW-02	9/13/2005	10:45	444.606	22.954
MW-02	9/13/2005	11:00	444.606	22.954
MW-02	9/13/2005	11:15	444.604	22.956

Well ID	Measurement Date	Measurement Time	Water Level Elev	Water Level Depth
MW-02	9/13/2005	11:30	444.602	22.958
MW-02	9/13/2005	11:45	444.6	22.96
MW-02	9/13/2005	12:00	444.6	22.96
MW-02	9/13/2005	12:15	444.6	22.96
MW-02	9/13/2005	12:30	444.602	22.958
MW-02	9/13/2005	12:45	444.596	22.964
MW-02	9/13/2005	13:00	444.598	22.962
MW-02	9/13/2005	13:15	444.602	22.958
MW-02	9/13/2005	13:30	444.604	22.956
MW-02	9/13/2005	13:45	444.6	22.96
MW-02	9/13/2005	14:00	444.6	22.96
MW-02	9/13/2005	14:15	444.602	22.958
MW-02	9/13/2005	14:30	444.604	22.956
MW-02	9/13/2005	14:45	444.606	22.954
MW-02	9/13/2005	15:00	444.604	22.956
MW-02	9/13/2005	15:15	444.608	22.952
MW-02	9/13/2005	15:30	444.612	22.948
MW-02	9/13/2005	15:45	444.614	22.946
MW-02	9/13/2005	16:00	444.612	22.948
MW-02	9/13/2005	16:15	444.61	22.95
MW-02	9/13/2005	16:30	444.612	22.948
MW-02	9/13/2005	16:45	444.616	22.944
MW-02	9/13/2005	17:00	444.618	22.942
MW-02	9/13/2005	17:15	444.62	22.94
MW-02	9/13/2005	17:30	444.618	22.942
MW-02	9/13/2005	17:45	444.614	22.946
MW-02	9/13/2005	18:00	444.616	22.944
MW-02	9/13/2005	18:15	444.618	22.942
MW-02	9/13/2005	18:30	444.618	22.942
MW-02	9/13/2005	18:45	444.622	22.938
MW-02	9/13/2005	19:00	444.62	22.94
MW-02	9/13/2005	19:15	444.616	22.944
MW-02	9/13/2005	19:30	444.616	22.944
MW-02	9/13/2005	19:45	444.616	22.944
MW-02	9/13/2005	20:00	444.618	22.942
MW-02	9/13/2005	20:15	444.618	22.942
MW-02	9/13/2005	20:30	444.616	22.944
MW-02	9/13/2005	20:45	444.612	22.948
MW-02	9/13/2005	21:00	444.608	22.952
MW-02	9/13/2005	21:15	444.608	22.952
MW-02	9/13/2005	21:30	444.608	22.952
MW-02	9/13/2005	21:45	444.61	22.95
MW-02	9/13/2005	22:00	444.606	22.954
MW-02	9/13/2005	22:15	444.602	22.958
MW-02	9/13/2005	22:30	444.604	22.956
MW-02	9/13/2005	22:45	444.604	22.956
MW-02	9/13/2005	23:00	444.606	22.954
MW-02	9/13/2005	23:15	444.61	22.95
MW-02	9/13/2005	23:30	444.612	22.948
MW-02	9/13/2005	23:45	444.61	22.95

Well ID	Measurement Date	Measurement Time	Water Level Elev	Water Level Depth
MW-02	9/14/2005	00:00	444.606	22.954
MW-02	9/14/2005	00:15	444.606	22.954
MW-02	9/14/2005	00:30	444.606	22.954
MW-02	9/14/2005	00:45	444.608	22.952
MW-02	9/14/2005	01:00	444.61	22.95
MW-02	9/14/2005	01:15	444.608	22.952
MW-02	9/14/2005	01:30	444.604	22.956
MW-02	9/14/2005	01:45	444.608	22.952
MW-02	9/14/2005	02:00	444.604	22.956
MW-02	9/14/2005	02:15	444.602	22.958
MW-02	9/14/2005	02:30	444.6	22.96
MW-02	9/14/2005	02:45	444.6	22.96
MW-02	9/14/2005	03:00	444.6	22.96
MW-02	9/14/2005	03:15	444.596	22.964
MW-02	9/14/2005	03:30	444.596	22.964
MW-02	9/14/2005	03:45	444.594	22.966
MW-02	9/14/2005	04:00	444.596	22.964
MW-02	9/14/2005	04:15	444.594	22.966
MW-02	9/14/2005	04:30	444.59	22.97
MW-02	9/14/2005	04:45	444.59	22.97
MW-02	9/14/2005	05:00	444.59	22.97
MW-02	9/14/2005	05:15	444.59	22.97
MW-02	9/14/2005	05:30	444.586	22.974
MW-02	9/14/2005	05:45	444.584	22.976
MW-02	9/14/2005	06:00	444.582	22.978
MW-02	9/14/2005	06:15	444.578	22.982
MW-02	9/14/2005	06:30	444.575	22.985
MW-02	9/14/2005	06:45	444.575	22.985
MW-02	9/14/2005	07:00	444.573	22.987
MW-02	9/14/2005	07:15	444.565	22.995
MW-02	9/14/2005	07:30	444.563	22.997
MW-02	9/14/2005	07:45	444.555	23.005
MW-02	9/14/2005	08:00	444.549	23.011
MW-02	9/14/2005	08:15	444.547	23.013
MW-02	9/14/2005	08:30	444.547	23.013
MW-02	9/14/2005	08:45	444.539	23.021
MW-02	9/14/2005	09:00	444.539	23.021
MW-02	9/14/2005	09:15	444.539	23.021
MW-02	9/14/2005	09:30	444.537	23.023
MW-02	9/14/2005	09:45	444.533	23.027
MW-02	9/14/2005	10:00	444.529	23.031
MW-02	9/14/2005	10:15	444.529	23.031
MW-02	9/14/2005	10:30	444.529	23.031
MW-02	9/14/2005	10:45	444.528	23.032
MW-02	9/14/2005	11:00	444.527	23.033
MW-02	9/14/2005	11:15	444.527	23.033
MW-02	9/14/2005	11:30	444.531	23.029
MW-02	9/14/2005	11:45	444.511	23.049
MW-02	9/14/2005	12:00	444.507	23.053
MW-02	9/14/2005	12:15	444.503	23.057

Well ID	Measurement Date	Measurement Time	Water Level Elev	Water Level Depth
MW-02	9/14/2005	12:30	444.505	23.055
MW-02	9/14/2005	12:45	444.509	23.051
MW-02	9/14/2005	13:00	444.507	23.053
MW-02	9/14/2005	13:15	444.511	23.049
MW-02	9/14/2005	13:30	444.509	23.051
MW-02	9/14/2005	13:45	444.509	23.051
MW-02	9/14/2005	14:00	444.511	23.049
MW-02	9/14/2005	14:15	444.515	23.045
MW-02	9/14/2005	14:30	444.515	23.045
MW-02	9/14/2005	14:45	444.521	23.039
MW-02	9/14/2005	15:00	444.521	23.039
MW-02	9/14/2005	15:15	444.525	23.035
MW-02	9/14/2005	15:30	444.531	23.029
MW-02	9/14/2005	15:45	444.529	23.031
MW-02	9/14/2005	16:00	444.529	23.031
MW-02	9/14/2005	16:15	444.535	23.025
MW-02	9/14/2005	16:30	444.537	23.023
MW-02	9/14/2005	16:45	444.533	23.027
MW-02	9/14/2005	17:00	444.535	23.025
MW-02	9/14/2005	17:15	444.535	23.025
MW-02	9/14/2005	17:30	444.533	23.027
MW-02	9/14/2005	17:45	444.529	23.031
MW-02	9/14/2005	18:00	444.535	23.025
MW-02	9/14/2005	18:15	444.535	23.025
MW-02	9/14/2005	18:30	444.531	23.029
MW-02	9/14/2005	18:45	444.529	23.031
MW-02	9/14/2005	19:00	444.535	23.025
MW-02	9/14/2005	19:15	444.533	23.027
MW-02	9/14/2005	19:30	444.527	23.033
MW-02	9/14/2005	19:45	444.527	23.033
MW-02	9/14/2005	20:00	444.527	23.033
MW-02	9/14/2005	20:15	444.527	23.033
MW-02	9/14/2005	20:30	444.521	23.039
MW-02	9/14/2005	20:45	444.519	23.041
MW-02	9/14/2005	21:00	444.519	23.041
MW-02	9/14/2005	21:15	444.521	23.039
MW-02	9/14/2005	21:30	444.519	23.041
MW-02	9/14/2005	21:45	444.515	23.045
MW-02	9/14/2005	22:00	444.515	23.045
MW-02	9/14/2005	22:15	444.515	23.045
MW-02	9/14/2005	22:30	444.515	23.045
MW-02	9/14/2005	22:45	444.517	23.043
MW-02	9/14/2005	23:00	444.511	23.049
MW-02	9/14/2005	23:15	444.513	23.047
MW-02	9/14/2005	23:30	444.513	23.047
MW-02	9/14/2005	23:45	444.517	23.043
MW-02	9/15/2005	00:00	444.515	23.045
MW-02	9/15/2005	00:15	444.515	23.045
MW-02	9/15/2005	00:30	444.517	23.043
MW-02	9/15/2005	00:45	444.521	23.039

Well ID	Measurement Date	Measurement Time	Water Level Elev	Water Level Depth
MW-02	9/15/2005	01:00	444.525	23.035
MW-02	9/15/2005	01:15	444.525	23.035
MW-02	9/15/2005	01:30	444.527	23.033
MW-02	9/15/2005	01:45	444.521	23.039
MW-02	9/15/2005	02:00	444.521	23.039
MW-02	9/15/2005	02:15	444.521	23.039
MW-02	9/15/2005	02:30	444.523	23.037
MW-02	9/15/2005	02:45	444.525	23.035
MW-02	9/15/2005	03:00	444.525	23.035
MW-02	9/15/2005	03:15	444.519	23.041
MW-02	9/15/2005	03:30	444.519	23.041
MW-02	9/15/2005	03:45	444.521	23.039
MW-02	9/15/2005	04:00	444.521	23.039
MW-02	9/15/2005	04:15	444.523	23.037
MW-02	9/15/2005	04:30	444.517	23.043
MW-02	9/15/2005	04:45	444.515	23.045
MW-02	9/15/2005	05:00	444.515	23.045
MW-02	9/15/2005	05:15	444.515	23.045
MW-02	9/15/2005	05:30	444.515	23.045
MW-02	9/15/2005	05:45	444.515	23.045
MW-02	9/15/2005	06:00	444.509	23.051
MW-02	9/15/2005	06:15	444.505	23.055
MW-02	9/15/2005	06:30	444.501	23.059
MW-02	9/15/2005	06:45	444.491	23.069
MW-02	9/15/2005	07:00	444.489	23.071
MW-02	9/15/2005	07:15	444.487	23.073
MW-02	9/15/2005	07:30	444.479	23.081
MW-02	9/15/2005	07:45	444.475	23.085
MW-02	9/15/2005	08:00	444.475	23.085
MW-02	9/15/2005	08:15	444.475	23.085
MW-02	9/15/2005	08:30	444.477	23.083
MW-02	9/15/2005	08:45	444.469	23.091
MW-02	9/15/2005	09:00	444.465	23.095
MW-02	9/15/2005	09:15	444.462	23.098
MW-02	9/15/2005	09:30	444.46	23.1
MW-02	9/15/2005	09:45	444.454	23.106
MW-02	9/15/2005	10:00	444.45	23.11
MW-02	9/15/2005	10:15	444.452	23.108
MW-02	9/15/2005	10:30	444.448	23.112
MW-02	9/15/2005	10:45	444.448	23.112
MW-02	9/15/2005	11:00	444.448	23.112
MW-02	9/15/2005	11:15	444.448	23.112
MW-02	9/15/2005	11:30	444.448	23.112
MW-02	9/15/2005	11:45	444.442	23.118
MW-02	9/15/2005	12:00	444.442	23.118
MW-02	9/15/2005	12:15	444.446	23.114
MW-02	9/15/2005	12:30	444.448	23.112
MW-02	9/15/2005	12:45	444.448	23.112
MW-02	9/15/2005	13:00	444.442	23.118
MW-02	9/15/2005	13:15	444.44	23.12

Well ID	Measurement Date	Measurement Time	Water Level Elev	Water Level Depth
MW-02	9/15/2005	13:30	444.438	23.122
MW-02	9/15/2005	13:45	444.44	23.12
MW-02	9/15/2005	14:00	444.438	23.122
MW-02	9/15/2005	14:15	444.436	23.124
MW-02	9/15/2005	14:30	444.438	23.122
MW-02	9/15/2005	14:45	444.442	23.118
MW-02	9/15/2005	15:00	444.442	23.118
MW-02	9/15/2005	15:15	444.44	23.12
MW-02	9/15/2005	15:30	444.442	23.118
MW-02	9/15/2005	15:45	444.446	23.114
MW-02	9/15/2005	16:00	444.45	23.11
MW-02	9/15/2005	16:15	444.448	23.112
MW-02	9/15/2005	16:30	444.448	23.112
MW-02	9/15/2005	16:45	444.452	23.108
MW-02	9/15/2005	17:00	444.454	23.106
MW-02	9/15/2005	17:15	444.454	23.106
MW-02	9/15/2005	17:30	444.458	23.102
MW-02	9/15/2005	17:45	444.458	23.102
MW-02	9/15/2005	18:00	444.45	23.11
MW-02	9/15/2005	18:15	444.45	23.11
MW-02	9/15/2005	18:30	444.452	23.108
MW-02	9/15/2005	18:45	444.45	23.11
MW-02	9/15/2005	19:00	444.454	23.106
MW-02	9/15/2005	19:15	444.452	23.108
MW-02	9/15/2005	19:30	444.446	23.114
MW-02	9/15/2005	19:45	444.444	23.116
MW-02	9/15/2005	20:00	444.444	23.116
MW-02	9/15/2005	20:15	444.444	23.116
MW-02	9/15/2005	20:30	444.444	23.116
MW-02	9/15/2005	20:45	444.444	23.116
MW-02	9/15/2005	21:00	444.44	23.12
MW-02	9/15/2005	21:15	444.436	23.124
MW-02	9/15/2005	21:30	444.436	23.124
MW-02	9/15/2005	21:45	444.436	23.124
MW-02	9/15/2005	22:00	444.438	23.122
MW-02	9/15/2005	22:15	444.44	23.12
MW-02	9/15/2005	22:30	444.44	23.12
MW-02	9/15/2005	22:45	444.434	23.126
MW-02	9/15/2005	23:00	444.432	23.128
MW-02	9/15/2005	23:15	444.43	23.13
MW-02	9/15/2005	23:30	444.434	23.126
MW-02	9/15/2005	23:45	444.436	23.124
MW-02	9/16/2005	00:00	444.438	23.122
MW-02	9/16/2005	00:15	444.438	23.122
MW-02	9/16/2005	00:30	444.432	23.128
MW-02	9/16/2005	00:45	444.432	23.128
MW-02	9/16/2005	01:00	444.434	23.126
MW-02	9/16/2005	01:15	444.436	23.124
MW-02	9/16/2005	01:30	444.438	23.122
MW-02	9/16/2005	01:45	444.438	23.122

Well ID	Measurement Date	Measurement Time	Water Level Elev	Water Level Depth
MW-02	9/16/2005	02:00	444.432	23.128
MW-02	9/16/2005	02:15	444.436	23.124
MW-02	9/16/2005	02:30	444.44	23.12
MW-02	9/16/2005	02:45	444.442	23.118
MW-02	9/16/2005	03:00	444.444	23.116
MW-02	9/16/2005	03:15	444.444	23.116
MW-02	9/16/2005	03:30	444.44	23.12
MW-02	9/16/2005	03:45	444.442	23.118
MW-02	9/16/2005	04:00	444.444	23.116
MW-02	9/16/2005	04:15	444.448	23.112
MW-02	9/16/2005	04:30	444.45	23.11
MW-02	9/16/2005	04:45	444.452	23.108
MW-02	9/16/2005	05:00	444.454	23.106
MW-02	9/16/2005	05:15	444.45	23.11
MW-02	9/16/2005	05:30	444.446	23.114
MW-02	9/16/2005	05:45	444.444	23.116
MW-02	9/16/2005	06:00	444.446	23.114
MW-02	9/16/2005	06:15	444.448	23.112
MW-02	9/16/2005	06:30	444.448	23.112
MW-02	9/16/2005	06:45	444.446	23.114
MW-02	9/16/2005	07:00	444.44	23.12
MW-02	9/16/2005	07:15	444.436	23.124
MW-02	9/16/2005	07:30	444.436	23.124
MW-02	9/16/2005	07:45	444.436	23.124
MW-02	9/16/2005	08:00	444.436	23.124
MW-02	9/16/2005	08:15	444.434	23.126
MW-02	9/16/2005	08:30	444.436	23.124
MW-02	9/16/2005	08:45	444.43	23.13
MW-02	9/16/2005	09:00	444.422	23.138
MW-02	9/16/2005	09:15	444.424	23.136
MW-02	9/16/2005	09:30	444.422	23.138
MW-02	9/16/2005	09:45	444.419	23.141
MW-02	9/16/2005	10:00	444.422	23.138
MW-02	9/16/2005	10:15	444.422	23.138
MW-02	9/16/2005	10:30	444.416	23.144
MW-02	9/16/2005	10:45	444.416	23.144
MW-02	9/16/2005	11:00	444.416	23.144
MW-02	9/16/2005	11:15	444.418	23.142
MW-02	9/16/2005	11:30	444.418	23.142
MW-02	9/16/2005	11:45	444.42	23.14
MW-02	9/16/2005	12:00	444.416	23.144
MW-02	9/16/2005	12:15	444.418	23.142
MW-02	9/16/2005	12:30	444.42	23.14
MW-02	9/16/2005	12:45	444.422	23.138
MW-02	9/16/2005	13:00	444.428	23.132
MW-02	9/16/2005	13:15	444.436	23.124
MW-02	9/16/2005	13:30	444.432	23.128
MW-02	9/16/2005	13:45	444.432	23.128
MW-02	9/16/2005	14:00	444.434	23.126
MW-02	9/16/2005	14:15	444.438	23.122

Well ID	Measurement Date	Measurement Time	Water Level Elev	Water Level Depth
MW-02	9/16/2005	14:30	444.444	23.116
MW-02	9/16/2005	14:45	444.448	23.112
MW-02	9/16/2005	15:00	444.63	22.93
MW-02	9/16/2005	15:00	444.456	23.104
MW-02	9/16/2005	16:00	444.464	23.096
MW-02	9/16/2005	16:15	444.466	23.094
MW-02	9/16/2005	16:30	444.469	23.091
MW-02	9/16/2005	16:45	444.468	23.092
MW-02	9/16/2005	17:00	444.468	23.092
MW-02	9/16/2005	17:15	444.468	23.092
MW-02	9/16/2005	17:30	444.471	23.089
MW-02	9/16/2005	17:45	444.475	23.085
MW-02	9/16/2005	18:00	444.468	23.092
MW-02	9/16/2005	18:15	444.469	23.091
MW-02	9/16/2005	18:30	444.469	23.091
MW-02	9/16/2005	18:45	444.469	23.091
MW-02	9/16/2005	19:00	444.471	23.089
MW-02	9/16/2005	19:15	444.469	23.091
MW-02	9/16/2005	19:30	444.471	23.089
MW-02	9/16/2005	19:45	444.468	23.092
MW-02	9/16/2005	20:00	444.464	23.096
MW-02	9/16/2005	20:15	444.464	23.096
MW-02	9/16/2005	20:30	444.462	23.098
MW-02	9/16/2005	20:45	444.46	23.1
MW-02	9/16/2005	21:00	444.462	23.098
MW-02	9/16/2005	21:15	444.462	23.098
MW-02	9/16/2005	21:30	444.464	23.096
MW-02	9/16/2005	21:45	444.464	23.096
MW-02	9/16/2005	22:00	444.466	23.094
MW-02	9/16/2005	22:15	444.462	23.098
MW-02	9/16/2005	22:30	444.462	23.098
MW-02	9/16/2005	22:45	444.456	23.104
MW-02	9/16/2005	23:00	444.454	23.106
MW-02	9/16/2005	23:15	444.458	23.102
MW-02	9/16/2005	23:30	444.454	23.106
MW-02	9/16/2005	23:45	444.422	23.138
MW-02	9/17/2005	00:00	444.412	23.148
MW-02	9/17/2005	00:15	444.485	23.075
MW-02	9/17/2005	00:30	444.489	23.071
MW-02	9/17/2005	00:45	444.493	23.067
MW-02	9/17/2005	01:00	444.495	23.065
MW-02	9/17/2005	01:15	444.499	23.061
MW-02	9/17/2005	01:30	444.501	23.059
MW-02	9/17/2005	01:45	444.505	23.055
MW-02	9/17/2005	02:00	444.497	23.063
MW-02	9/17/2005	02:15	444.501	23.059
MW-02	9/17/2005	02:30	444.505	23.055
MW-02	9/17/2005	02:45	444.507	23.053
MW-02	9/17/2005	03:00	444.509	23.051
MW-02	9/17/2005	03:15	444.515	23.045

Well ID	Measurement Date	Measurement Time	Water Level Elev	Water Level Depth
MW-02	9/17/2005	03:30	444.517	23.043
MW-02	9/17/2005	03:45	444.519	23.041
MW-02	9/17/2005	04:00	444.523	23.037
MW-02	9/17/2005	04:15	444.527	23.033
MW-02	9/17/2005	04:30	444.529	23.031
MW-02	9/17/2005	04:45	444.533	23.027
MW-02	9/17/2005	05:00	444.533	23.027
MW-02	9/17/2005	05:15	444.529	23.031
MW-02	9/17/2005	05:30	444.527	23.033
MW-02	9/17/2005	05:45	444.531	23.029
MW-02	9/17/2005	06:00	444.531	23.029
MW-02	9/17/2005	06:15	444.533	23.027
MW-02	9/17/2005	06:30	444.533	23.027
MW-02	9/17/2005	06:45	444.535	23.025
MW-02	9/17/2005	07:00	444.537	23.023
MW-02	9/17/2005	07:15	444.535	23.025
MW-02	9/17/2005	07:30	444.537	23.023
MW-02	9/17/2005	07:45	444.535	23.025
MW-02	9/17/2005	08:00	444.535	23.025
MW-02	9/17/2005	08:15	444.535	23.025
MW-02	9/17/2005	08:30	444.537	23.023
MW-02	9/17/2005	08:45	444.535	23.025
MW-02	9/17/2005	09:00	444.531	23.029
MW-02	9/17/2005	09:15	444.529	23.031
MW-02	9/17/2005	09:30	444.529	23.031
MW-02	9/17/2005	09:45	444.529	23.031
MW-02	9/17/2005	10:00	444.531	23.029
MW-02	9/17/2005	10:15	444.527	23.033
MW-02	9/17/2005	10:30	444.525	23.035
MW-02	9/17/2005	10:45	444.525	23.035
MW-02	9/17/2005	11:00	444.523	23.037
MW-02	9/17/2005	11:15	444.525	23.035
MW-02	9/17/2005	11:30	444.527	23.033
MW-02	9/17/2005	11:45	444.527	23.033
MW-02	9/17/2005	12:00	444.529	23.031
MW-02	9/17/2005	12:15	444.531	23.029
MW-02	9/17/2005	12:30	444.529	23.031
MW-02	9/17/2005	12:45	444.531	23.029
MW-02	9/17/2005	13:00	444.535	23.025
MW-02	9/17/2005	13:15	444.537	23.023
MW-02	9/17/2005	13:30	444.539	23.021
MW-02	9/17/2005	13:45	444.543	23.017
MW-02	9/17/2005	14:00	444.541	23.019
MW-02	9/17/2005	14:15	444.539	23.021
MW-02	9/17/2005	14:30	444.543	23.017
MW-02	9/17/2005	14:45	444.545	23.015
MW-02	9/17/2005	15:00	444.547	23.013
MW-02	9/17/2005	15:15	444.547	23.013
MW-02	9/17/2005	15:30	444.553	23.007
MW-02	9/17/2005	15:45	444.553	23.007

Well ID	Measurement Date	Measurement Time	Water Level Elev	Water Level Depth
MW-02	9/17/2005	16:00	444.557	23.003
MW-02	9/17/2005	16:15	444.563	22.997
MW-02	9/17/2005	16:30	444.565	22.995
MW-02	9/17/2005	16:45	444.565	22.995
MW-02	9/17/2005	17:00	444.569	22.991
MW-02	9/17/2005	17:15	444.571	22.989
MW-02	9/17/2005	17:30	444.571	22.989
MW-02	9/17/2005	17:45	444.573	22.987
MW-02	9/17/2005	18:00	444.565	22.995
MW-02	9/17/2005	18:15	444.565	22.995
MW-02	9/17/2005	18:30	444.563	22.997
MW-02	9/17/2005	18:45	444.563	22.997
MW-02	9/17/2005	19:00	444.565	22.995
MW-02	9/17/2005	19:15	444.561	22.999
MW-02	9/17/2005	19:30	444.563	22.997
MW-02	9/17/2005	19:45	444.563	22.997
MW-02	9/17/2005	20:00	444.561	22.999
MW-02	9/17/2005	20:15	444.559	23.001
MW-02	9/17/2005	20:30	444.559	23.001
MW-02	9/17/2005	20:45	444.555	23.005
MW-02	9/17/2005	21:00	444.557	23.003
MW-02	9/17/2005	21:15	444.555	23.005
MW-02	9/17/2005	21:30	444.555	23.005
MW-02	9/17/2005	21:45	444.553	23.007
MW-02	9/17/2005	22:00	444.549	23.011
MW-02	9/17/2005	22:15	444.541	23.019
MW-02	9/17/2005	22:30	444.541	23.019
MW-02	9/17/2005	22:45	444.537	23.023
MW-02	9/17/2005	23:00	444.537	23.023
MW-02	9/17/2005	23:15	444.535	23.025
MW-02	9/17/2005	23:30	444.535	23.025
MW-02	9/17/2005	23:45	444.533	23.027
MW-02	9/18/2005	00:00	444.535	23.025
MW-02	9/18/2005	00:15	444.533	23.027
MW-02	9/18/2005	00:30	444.533	23.027
MW-02	9/18/2005	00:45	444.533	23.027
MW-02	9/18/2005	01:00	444.535	23.025
MW-02	9/18/2005	01:15	444.537	23.023
MW-02	9/18/2005	01:30	444.539	23.021
MW-02	9/18/2005	01:45	444.541	23.019
MW-02	9/18/2005	02:00	444.539	23.021
MW-02	9/18/2005	02:15	444.539	23.021
MW-02	9/18/2005	02:30	444.537	23.023
MW-02	9/18/2005	02:45	444.543	23.017
MW-02	9/18/2005	03:00	444.545	23.015
MW-02	9/18/2005	03:15	444.545	23.015
MW-02	9/18/2005	03:30	444.547	23.013
MW-02	9/18/2005	03:45	444.551	23.009
MW-02	9/18/2005	04:00	444.553	23.007
MW-02	9/18/2005	04:15	444.555	23.005

Well ID	Measurement Date	Measurement Time	Water Level Elev	Water Level Depth
MW-02	9/18/2005	04:30	444.557	23.003
MW-02	9/18/2005	04:45	444.559	23.001
MW-02	9/18/2005	05:00	444.561	22.999
MW-02	9/18/2005	05:15	444.563	22.997
MW-02	9/18/2005	05:30	444.559	23.001
MW-02	9/18/2005	05:45	444.555	23.005
MW-02	9/18/2005	06:00	444.555	23.005
MW-02	9/18/2005	06:15	444.555	23.005
MW-02	9/18/2005	06:30	444.553	23.007
MW-02	9/18/2005	06:45	444.553	23.007
MW-02	9/18/2005	07:00	444.553	23.007
MW-02	9/18/2005	07:15	444.553	23.007
MW-02	9/18/2005	07:30	444.551	23.009
MW-02	9/18/2005	07:45	444.549	23.011
MW-02	9/18/2005	08:00	444.549	23.011
MW-02	9/18/2005	08:15	444.547	23.013
MW-02	9/18/2005	08:30	444.549	23.011
MW-02	9/18/2005	08:45	444.547	23.013
MW-02	9/18/2005	09:00	444.547	23.013
MW-02	9/18/2005	09:15	444.545	23.015
MW-02	9/18/2005	09:30	444.541	23.019
MW-02	9/18/2005	09:45	444.543	23.017
MW-02	9/18/2005	10:00	444.543	23.017
MW-02	9/18/2005	10:15	444.539	23.021
MW-02	9/18/2005	10:30	444.535	23.025
MW-02	9/18/2005	10:45	444.527	23.033
MW-02	9/18/2005	11:00	444.527	23.033
MW-02	9/18/2005	11:15	444.527	23.033
MW-02	9/18/2005	11:30	444.525	23.035
MW-02	9/18/2005	11:45	444.525	23.035
MW-02	9/18/2005	12:00	444.525	23.035
MW-02	9/18/2005	12:15	444.527	23.033
MW-02	9/18/2005	12:30	444.525	23.035
MW-02	9/18/2005	12:45	444.529	23.031
MW-02	9/18/2005	13:00	444.531	23.029
MW-02	9/18/2005	13:15	444.529	23.031
MW-02	9/18/2005	13:30	444.533	23.027
MW-02	9/18/2005	13:45	444.533	23.027
MW-02	9/18/2005	14:00	444.533	23.027
MW-02	9/18/2005	14:15	444.541	23.019
MW-02	9/18/2005	14:30	444.539	23.021
MW-02	9/18/2005	14:45	444.541	23.019
MW-02	9/18/2005	15:00	444.545	23.015
MW-02	9/18/2005	15:15	444.541	23.019
MW-02	9/18/2005	15:30	444.541	23.019
MW-02	9/18/2005	15:45	444.541	23.019
MW-02	9/18/2005	16:00	444.543	23.017
MW-02	9/18/2005	16:15	444.545	23.015
MW-02	9/18/2005	16:30	444.549	23.011
MW-02	9/18/2005	16:45	444.549	23.011

Well ID	Measurement Date	Measurement Time	Water Level Elev	Water Level Depth
MW-02	9/18/2005	17:00	444.551	23.009
MW-02	9/18/2005	17:15	444.551	23.009
MW-02	9/18/2005	17:30	444.555	23.005
MW-02	9/18/2005	17:45	444.555	23.005
MW-02	9/18/2005	18:00	444.555	23.005
MW-02	9/18/2005	18:15	444.557	23.003
MW-02	9/18/2005	18:30	444.557	23.003
MW-02	9/18/2005	18:45	444.557	23.003
MW-02	9/18/2005	19:00	444.555	23.005
MW-02	9/18/2005	19:15	444.549	23.011
MW-02	9/18/2005	19:30	444.545	23.015
MW-02	9/18/2005	19:45	444.543	23.017
MW-02	9/18/2005	20:00	444.543	23.017
MW-02	9/18/2005	20:15	444.539	23.021
MW-02	9/18/2005	20:30	444.539	23.021
MW-02	9/18/2005	20:45	444.535	23.025
MW-02	9/18/2005	21:00	444.535	23.025
MW-02	9/18/2005	21:15	444.537	23.023
MW-02	9/18/2005	21:30	444.535	23.025
MW-02	9/18/2005	21:45	444.533	23.027
MW-02	9/18/2005	22:00	444.533	23.027
MW-02	9/18/2005	22:15	444.531	23.029
MW-02	9/18/2005	22:30	444.531	23.029
MW-02	9/18/2005	22:45	444.521	23.039
MW-02	9/18/2005	23:00	444.518	23.042
MW-02	9/18/2005	23:15	444.516	23.044
MW-02	9/18/2005	23:30	444.514	23.046
MW-02	9/18/2005	23:45	444.514	23.046
MW-02	9/19/2005	00:00	444.512	23.048
MW-02	9/19/2005	00:15	444.512	23.048
MW-02	9/19/2005	00:30	444.512	23.048
MW-02	9/19/2005	00:45	444.512	23.048
MW-02	9/19/2005	01:00	444.504	23.056
MW-02	9/19/2005	01:15	444.504	23.056
MW-02	9/19/2005	01:30	444.504	23.056
MW-02	9/19/2005	01:45	444.504	23.056
MW-02	9/19/2005	02:00	444.506	23.054
MW-02	9/19/2005	02:15	444.5	23.06
MW-02	9/19/2005	02:30	444.498	23.062
MW-02	9/19/2005	02:45	444.5	23.06
MW-02	9/19/2005	03:00	444.5	23.06
MW-02	9/19/2005	03:15	444.502	23.058
MW-02	9/19/2005	03:30	444.502	23.058
MW-02	9/19/2005	03:45	444.498	23.062
MW-02	9/19/2005	04:00	444.498	23.062
MW-02	9/19/2005	04:15	444.5	23.06
MW-02	9/19/2005	04:30	444.504	23.056
MW-02	9/19/2005	04:45	444.504	23.056
MW-02	9/19/2005	05:00	444.504	23.056
MW-02	9/19/2005	05:15	444.506	23.054

Well ID	Measurement Date	Measurement Time	Water Level Elev	Water Level Depth
MW-02	9/19/2005	05:30	444.5	23.06
MW-02	9/19/2005	05:45	444.5	23.06
MW-02	9/19/2005	06:00	444.5	23.06
MW-02	9/19/2005	06:15	444.5	23.06
MW-02	9/19/2005	06:30	444.5	23.06
MW-02	9/19/2005	06:45	444.498	23.062
MW-02	9/19/2005	07:00	444.492	23.068
MW-02	9/19/2005	07:15	444.492	23.068
MW-02	9/19/2005	07:30	444.49	23.07
MW-02	9/19/2005	07:45	444.482	23.078
MW-02	9/19/2005	08:00	444.482	23.078
MW-02	9/19/2005	08:15	444.48	23.08
MW-02	9/19/2005	08:30	444.48	23.08
MW-02	9/19/2005	08:45	444.478	23.082
MW-02	9/19/2005	09:00	444.478	23.082
MW-02	9/19/2005	09:15	444.47	23.09
MW-02	9/19/2005	09:30	444.462	23.098
MW-02	9/19/2005	09:45	444.462	23.098
MW-02	9/19/2005	10:00	444.46	23.1
MW-02	9/19/2005	10:15	444.456	23.104
MW-02	9/19/2005	10:30	444.45	23.11
MW-02	9/19/2005	10:45	444.448	23.112
MW-02	9/19/2005	11:00	444.448	23.112
MW-02	9/19/2005	11:15	444.448	23.112
MW-02	9/19/2005	11:30	444.442	23.118
MW-02	9/19/2005	11:45	444.44	23.12
MW-02	9/19/2005	12:00	444.438	23.122
MW-02	9/19/2005	12:15	444.434	23.126
MW-02	9/19/2005	12:30	444.432	23.128
MW-02	9/19/2005	12:45	444.43	23.13
MW-02	9/19/2005	13:00	444.432	23.128
MW-02	9/19/2005	13:15	444.432	23.128
MW-02	9/19/2005	13:30	444.428	23.132
MW-02	9/19/2005	13:45	444.432	23.128
MW-02	9/19/2005	14:00	444.432	23.128
MW-02	9/19/2005	14:15	444.432	23.128
MW-02	9/19/2005	14:30	444.428	23.132
MW-02	9/19/2005	14:45	444.426	23.134
MW-02	9/19/2005	15:00	444.428	23.132
MW-02	9/19/2005	15:15	444.43	23.13
MW-02	9/19/2005	15:30	444.432	23.128
MW-02	9/19/2005	15:45	444.428	23.132
MW-02	9/19/2005	16:00	444.428	23.132
MW-02	9/19/2005	16:15	444.432	23.128
MW-02	9/19/2005	16:30	444.434	23.126
MW-02	9/19/2005	16:45	444.436	23.124
MW-02	9/19/2005	17:00	444.434	23.126
MW-02	9/19/2005	17:15	444.43	23.13
MW-02	9/19/2005	17:30	444.432	23.128
MW-02	9/19/2005	17:45	444.436	23.124

Well ID	Measurement Date	Measurement Time	Water Level Elev	Water Level Depth
MW-02	9/19/2005	18:00	444.436	23.124
MW-02	9/19/2005	18:15	444.44	23.12
MW-02	9/19/2005	18:30	444.44	23.12
MW-02	9/19/2005	18:45	444.436	23.124
MW-02	9/19/2005	19:00	444.438	23.122
MW-02	9/19/2005	19:15	444.44	23.12
MW-02	9/19/2005	19:30	444.444	23.116
MW-02	9/19/2005	19:45	444.444	23.116
MW-02	9/19/2005	20:00	444.444	23.116
MW-02	9/19/2005	20:15	444.44	23.12
MW-02	9/19/2005	20:30	444.436	23.124
MW-02	9/19/2005	20:45	444.436	23.124
MW-02	9/19/2005	21:00	444.436	23.124
MW-02	9/19/2005	21:15	444.436	23.124
MW-02	9/19/2005	21:30	444.436	23.124
MW-02	9/19/2005	21:45	444.436	23.124
MW-02	9/19/2005	22:00	444.436	23.124
MW-02	9/19/2005	22:15	444.428	23.132
MW-02	9/19/2005	22:30	444.424	23.136
MW-02	9/19/2005	22:45	444.422	23.138
MW-02	9/19/2005	23:00	444.424	23.136
MW-02	9/19/2005	23:15	444.426	23.134
MW-02	9/19/2005	23:30	444.43	23.13
MW-02	9/19/2005	23:45	444.43	23.13
MW-02	9/20/2005	00:00	444.42	23.14
MW-02	9/20/2005	00:15	444.422	23.138
MW-02	9/20/2005	00:30	444.42	23.14
MW-02	9/20/2005	00:45	444.424	23.136
MW-02	9/20/2005	01:00	444.426	23.134
MW-02	9/20/2005	01:15	444.426	23.134
MW-02	9/20/2005	01:30	444.422	23.138
MW-02	9/20/2005	01:45	444.42	23.14
MW-02	9/20/2005	02:00	444.42	23.14
MW-02	9/20/2005	02:15	444.424	23.136
MW-02	9/20/2005	02:30	444.43	23.13
MW-02	9/20/2005	02:45	444.426	23.134
MW-02	9/20/2005	03:00	444.42	23.14
MW-02	9/20/2005	03:15	444.424	23.136
MW-02	9/20/2005	03:30	444.424	23.136
MW-02	9/20/2005	03:45	444.43	23.13
MW-02	9/20/2005	04:00	444.432	23.128
MW-02	9/20/2005	04:15	444.438	23.122
MW-02	9/20/2005	04:30	444.436	23.124
MW-02	9/20/2005	04:45	444.436	23.124
MW-02	9/20/2005	05:00	444.44	23.12
MW-02	9/20/2005	05:15	444.444	23.116
MW-02	9/20/2005	05:30	444.448	23.112
MW-02	9/20/2005	05:45	444.45	23.11
MW-02	9/20/2005	06:00	444.452	23.108
MW-02	9/20/2005	06:15	444.448	23.112

Well ID	Measurement Date	Measurement Time	Water Level Elev	Water Level Depth
MW-02	9/20/2005	06:30	444.448	23.112
MW-02	9/20/2005	06:45	444.452	23.108
MW-02	9/20/2005	07:00	444.444	23.116
MW-02	9/20/2005	07:15	444.442	23.118
MW-02	9/20/2005	07:30	444.442	23.118
MW-02	9/20/2005	07:45	444.44	23.12
MW-02	9/20/2005	08:00	444.436	23.124
MW-02	9/20/2005	08:15	444.438	23.122
MW-02	9/20/2005	08:30	444.432	23.128
MW-02	9/20/2005	08:45	444.434	23.126
MW-02	9/20/2005	09:00	444.432	23.128
MW-02	9/20/2005	09:15	444.434	23.126
MW-02	9/20/2005	09:30	444.434	23.126
MW-02	9/20/2005	09:45	444.428	23.132
MW-02	9/20/2005	10:00	444.426	23.134
MW-02	9/20/2005	10:15	444.428	23.132
MW-02	9/20/2005	10:30	444.43	23.13
MW-02	9/20/2005	10:45	444.426	23.134
MW-02	9/20/2005	11:00	444.424	23.136
MW-02	9/20/2005	11:15	444.424	23.136
MW-02	9/20/2005	11:30	444.43	23.13
MW-02	9/20/2005	11:45	444.432	23.128
MW-02	9/20/2005	12:00	444.42	23.14
MW-02	9/20/2005	12:15	444.42	23.14
MW-02	9/20/2005	12:30	444.42	23.14
MW-02	9/20/2005	12:45	444.422	23.138
MW-02	9/20/2005	13:00	444.42	23.14
MW-02	9/20/2005	13:15	444.414	23.146
MW-02	9/20/2005	13:30	444.412	23.148
MW-02	9/20/2005	13:45	444.412	23.148
MW-02	9/20/2005	14:00	444.405	23.155
MW-02	9/20/2005	14:15	444.405	23.155
MW-02	9/20/2005	14:30	444.409	23.151
MW-02	9/20/2005	14:45	444.409	23.151
MW-02	9/20/2005	15:00	444.409	23.151
MW-02	9/20/2005	15:15	444.405	23.155
MW-02	9/20/2005	15:30	444.411	23.149
MW-02	9/20/2005	15:45	444.411	23.149
MW-02	9/20/2005	16:00	444.414	23.146
MW-02	9/20/2005	16:15	444.407	23.153
MW-02	9/20/2005	16:30	444.407	23.153
MW-02	9/20/2005	16:45	444.411	23.149
MW-02	9/20/2005	17:00	444.414	23.146
MW-02	9/20/2005	17:15	444.418	23.142
MW-02	9/20/2005	17:30	444.42	23.14
MW-02	9/20/2005	17:45	444.414	23.146
MW-02	9/20/2005	18:00	444.414	23.146
MW-02	9/20/2005	18:15	444.414	23.146
MW-02	9/20/2005	18:30	444.416	23.144
MW-02	9/20/2005	18:45	444.42	23.14

Well ID	Measurement Date	Measurement Time	Water Level Elev	Water Level Depth
MW-02	9/20/2005	19:00	444.418	23.142
MW-02	9/20/2005	19:15	444.411	23.149
MW-02	9/20/2005	19:30	444.412	23.148
MW-02	9/20/2005	19:45	444.414	23.146
MW-02	9/20/2005	20:00	444.411	23.149
MW-02	9/20/2005	20:15	444.412	23.148
MW-02	9/20/2005	20:30	444.411	23.149
MW-02	9/20/2005	20:45	444.411	23.149
MW-02	9/20/2005	21:00	444.405	23.155
MW-02	9/20/2005	21:15	444.405	23.155
MW-02	9/20/2005	21:30	444.403	23.157
MW-02	9/20/2005	21:45	444.405	23.155
MW-02	9/20/2005	22:00	444.405	23.155
MW-02	9/20/2005	22:15	444.403	23.157
MW-02	9/20/2005	22:30	444.397	23.163
MW-02	9/20/2005	22:45	444.397	23.163
MW-02	9/20/2005	23:00	444.397	23.163
MW-02	9/20/2005	23:15	444.395	23.165
MW-02	9/20/2005	23:30	444.397	23.163
MW-02	9/20/2005	23:45	444.395	23.165
MW-02	9/21/2005	00:00	444.393	23.167
MW-02	9/21/2005	00:15	444.389	23.171
MW-02	9/21/2005	00:30	444.387	23.173
MW-02	9/21/2005	00:45	444.387	23.173
MW-02	9/21/2005	01:00	444.387	23.173
MW-02	9/21/2005	01:15	444.383	23.177
MW-02	9/21/2005	01:30	444.379	23.181
MW-02	9/21/2005	01:45	444.381	23.179
MW-02	9/21/2005	02:00	444.381	23.179
MW-02	9/21/2005	02:15	444.375	23.185
MW-02	9/21/2005	02:30	444.375	23.185
MW-02	9/21/2005	02:45	444.375	23.185
MW-02	9/21/2005	03:00	444.377	23.183
MW-02	9/21/2005	03:15	444.373	23.187
MW-02	9/21/2005	03:30	444.373	23.187
MW-02	9/21/2005	03:45	444.375	23.185
MW-02	9/21/2005	04:00	444.377	23.183
MW-02	9/21/2005	04:15	444.379	23.181
MW-02	9/21/2005	04:30	444.377	23.183
MW-02	9/21/2005	04:45	444.377	23.183
MW-02	9/21/2005	05:00	444.381	23.179
MW-02	9/21/2005	05:15	444.383	23.177
MW-02	9/21/2005	05:30	444.383	23.177
MW-02	9/21/2005	05:45	444.381	23.179
MW-02	9/21/2005	06:00	444.381	23.179
MW-02	9/21/2005	06:15	444.381	23.179
MW-02	9/21/2005	06:30	444.383	23.177
MW-02	9/21/2005	06:45	444.377	23.183
MW-02	9/21/2005	07:00	444.377	23.183
MW-02	9/21/2005	07:15	444.377	23.183

Well ID	Measurement Date	Measurement Time	Water Level Elev	Water Level Depth
MW-02	9/21/2005	07:30	444.371	23.189
MW-02	9/21/2005	07:45	444.371	23.189
MW-02	9/21/2005	08:00	444.371	23.189
MW-02	9/21/2005	08:15	444.373	23.187
MW-02	9/21/2005	08:30	444.367	23.193
MW-02	9/21/2005	08:45	444.367	23.193
MW-02	9/21/2005	09:00	444.367	23.193
MW-02	9/21/2005	09:15	444.367	23.193
MW-02	9/21/2005	09:30	444.361	23.199
MW-02	9/21/2005	09:45	444.363	23.197
MW-02	9/21/2005	10:00	444.359	23.201
MW-02	9/21/2005	10:15	444.355	23.205
MW-02	9/21/2005	10:30	444.353	23.207
MW-02	9/21/2005	10:45	444.353	23.207
MW-02	9/21/2005	11:00	444.349	23.211
MW-02	9/21/2005	11:15	444.349	23.211
MW-02	9/21/2005	11:30	444.351	23.209
MW-02	9/21/2005	11:45	444.353	23.207
MW-02	9/21/2005	12:00	444.349	23.211
MW-02	9/21/2005	12:15	444.347	23.213
MW-02	9/21/2005	12:30	444.349	23.211
MW-02	9/21/2005	12:45	444.353	23.207
MW-02	9/21/2005	13:00	444.347	23.213
MW-02	9/21/2005	13:15	444.349	23.211
MW-02	9/21/2005	13:30	444.351	23.209
MW-02	9/21/2005	13:45	444.351	23.209
MW-02	9/21/2005	14:00	444.347	23.213
MW-02	9/21/2005	14:15	444.347	23.213
MW-02	9/21/2005	14:30	444.345	23.215
MW-02	9/21/2005	14:45	444.345	23.215
MW-02	9/21/2005	15:00	444.343	23.217
MW-02	9/21/2005	15:15	444.343	23.217
MW-02	9/21/2005	15:30	444.345	23.215
MW-02	9/21/2005	15:45	444.341	23.219
MW-02	9/21/2005	16:00	444.341	23.219
MW-02	9/21/2005	16:15	444.345	23.215
MW-02	9/21/2005	16:30	444.347	23.213
MW-02	9/21/2005	16:45	444.345	23.215
MW-02	9/21/2005	17:00	444.345	23.215
MW-02	9/21/2005	17:15	444.349	23.211
MW-02	9/21/2005	17:30	444.349	23.211
MW-02	9/21/2005	17:45	444.349	23.211
MW-02	9/21/2005	18:00	444.349	23.211
MW-02	9/21/2005	18:15	444.349	23.211
MW-02	9/21/2005	18:30	444.351	23.209
MW-02	9/21/2005	18:45	444.345	23.215
MW-02	9/21/2005	19:00	444.347	23.213
MW-02	9/21/2005	19:15	444.347	23.213
MW-02	9/21/2005	19:30	444.347	23.213
MW-02	9/21/2005	19:45	444.347	23.213

Well ID	Measurement Date	Measurement Time	Water Level Elev	Water Level Depth
MW-02	9/21/2005	20:00	444.347	23.213
MW-02	9/21/2005	20:15	444.347	23.213
MW-02	9/21/2005	20:30	444.343	23.217
MW-02	9/21/2005	20:45	444.343	23.217
MW-02	9/21/2005	21:00	444.345	23.215
MW-02	9/21/2005	21:15	444.343	23.217
MW-02	9/21/2005	21:30	444.347	23.213
MW-02	9/21/2005	21:45	444.347	23.213
MW-02	9/21/2005	22:00	444.339	23.221
MW-02	9/21/2005	22:15	444.337	23.223
MW-02	9/21/2005	22:30	444.337	23.223
MW-02	9/21/2005	22:45	444.341	23.219
MW-02	9/21/2005	23:00	444.339	23.221
MW-02	9/21/2005	23:15	444.339	23.221
MW-02	9/21/2005	23:30	444.335	23.225
MW-02	9/21/2005	23:45	444.333	23.227
MW-02	9/22/2005	00:00	444.335	23.225
MW-02	9/22/2005	00:15	444.335	23.225
MW-02	9/22/2005	00:30	444.335	23.225
MW-02	9/22/2005	00:45	444.335	23.225
MW-02	9/22/2005	01:00	444.337	23.223
MW-02	9/22/2005	01:15	444.331	23.229
MW-02	9/22/2005	01:30	444.327	23.233
MW-02	9/22/2005	01:45	444.327	23.233
MW-02	9/22/2005	02:00	444.329	23.231
MW-02	9/22/2005	02:15	444.331	23.229
MW-02	9/22/2005	02:30	444.333	23.227
MW-02	9/22/2005	02:45	444.329	23.231
MW-02	9/22/2005	03:00	444.327	23.233
MW-02	9/22/2005	03:15	444.331	23.229
MW-02	9/22/2005	03:30	444.331	23.229
MW-02	9/22/2005	03:45	444.331	23.229
MW-02	9/22/2005	04:00	444.333	23.227
MW-02	9/22/2005	04:15	444.337	23.223
MW-02	9/22/2005	04:30	444.329	23.231
MW-02	9/22/2005	04:45	444.327	23.233
MW-02	9/22/2005	05:00	444.325	23.235
MW-02	9/22/2005	05:15	444.329	23.231
MW-02	9/22/2005	05:30	444.333	23.227
MW-02	9/22/2005	05:45	444.337	23.223
MW-02	9/22/2005	06:00	444.339	23.221
MW-02	9/22/2005	06:15	444.339	23.221
MW-02	9/22/2005	06:30	444.335	23.225
MW-02	9/22/2005	06:45	444.335	23.225
MW-02	9/22/2005	07:00	444.337	23.223
MW-02	9/22/2005	07:15	444.329	23.231
MW-02	9/22/2005	07:30	444.327	23.233
MW-02	9/22/2005	07:45	444.331	23.229
MW-02	9/22/2005	08:00	444.325	23.235
MW-02	9/22/2005	08:15	444.323	23.237

Well ID	Measurement Date	Measurement Time	Water Level Elev	Water Level Depth
MW-02	9/22/2005	08:30	444.323	23.237
MW-02	9/22/2005	08:45	444.319	23.241
MW-02	9/22/2005	09:00	444.319	23.241
MW-02	9/22/2005	09:15	444.317	23.243
MW-02	9/22/2005	09:30	444.319	23.241
MW-02	9/22/2005	09:45	444.313	23.247
MW-02	9/22/2005	10:00	444.313	23.247
MW-02	9/22/2005	10:15	444.317	23.243
MW-02	9/22/2005	10:30	444.317	23.243
MW-02	9/22/2005	10:45	444.317	23.243
MW-02	9/22/2005	11:00	444.309	23.251
MW-02	9/22/2005	11:15	444.311	23.249
MW-02	9/22/2005	11:30	444.313	23.247
MW-02	9/22/2005	11:45	444.309	23.251
MW-02	9/22/2005	12:00	444.307	23.253
MW-02	9/22/2005	12:15	444.309	23.251
MW-02	9/22/2005	12:30	444.307	23.253
MW-02	9/22/2005	12:45	444.313	23.247
MW-02	9/22/2005	13:00	444.311	23.249
MW-02	9/22/2005	13:15	444.307	23.253
MW-02	9/22/2005	13:30	444.309	23.251
MW-02	9/22/2005	13:45	444.305	23.255
MW-02	9/22/2005	14:00	444.307	23.253
MW-02	9/22/2005	14:15	444.305	23.255
MW-02	9/22/2005	14:30	444.302	23.258
MW-02	9/22/2005	14:45	444.3	23.26
MW-02	9/22/2005	15:00	444.302	23.258
MW-02	9/22/2005	15:15	444.298	23.262
MW-02	9/22/2005	15:30	444.294	23.266
MW-02	9/22/2005	15:45	444.296	23.264
MW-02	9/22/2005	16:00	444.302	23.258
MW-02	9/22/2005	16:15	444.298	23.262
MW-02	9/22/2005	16:30	444.298	23.262
MW-02	9/22/2005	16:45	444.303	23.257
MW-02	9/22/2005	17:00	444.307	23.253
MW-02	9/22/2005	17:15	444.309	23.251
MW-02	9/22/2005	17:30	444.303	23.257
MW-02	9/22/2005	17:45	444.307	23.253
MW-02	9/22/2005	18:00	444.307	23.253
MW-02	9/22/2005	18:15	444.311	23.249
MW-02	9/22/2005	18:30	444.313	23.247
MW-02	9/22/2005	18:45	444.309	23.251
MW-02	9/22/2005	19:00	444.307	23.253
MW-02	9/22/2005	19:15	444.311	23.249
MW-02	9/22/2005	19:30	444.313	23.247
MW-02	9/22/2005	19:45	444.313	23.247
MW-02	9/22/2005	20:00	444.315	23.245
MW-02	9/22/2005	20:15	444.313	23.247
MW-02	9/22/2005	20:30	444.309	23.251
MW-02	9/22/2005	20:45	444.309	23.251

Well ID	Measurement Date	Measurement Time	Water Level Elev	Water Level Depth
MW-02	9/22/2005	21:00	444.309	23.251
MW-02	9/22/2005	21:15	444.311	23.249
MW-02	9/22/2005	21:30	444.311	23.249
MW-02	9/22/2005	21:45	444.313	23.247
MW-02	9/22/2005	22:00	444.307	23.253
MW-02	9/22/2005	22:15	444.305	23.255
MW-02	9/22/2005	22:30	444.305	23.255
MW-02	9/22/2005	22:45	444.307	23.253
MW-02	9/22/2005	23:00	444.307	23.253
MW-02	9/22/2005	23:15	444.309	23.251
MW-02	9/22/2005	23:30	444.303	23.257
MW-02	9/22/2005	23:45	444.302	23.258
MW-02	9/23/2005	00:00	444.307	23.253
MW-02	9/23/2005	00:15	444.307	23.253
MW-02	9/23/2005	00:30	444.305	23.255
MW-02	9/23/2005	00:45	444.307	23.253
MW-02	9/23/2005	01:00	444.307	23.253
MW-02	9/23/2005	01:15	444.307	23.253
MW-02	9/23/2005	01:30	444.3	23.26
MW-02	9/23/2005	01:45	444.3	23.26
MW-02	9/23/2005	02:00	444.3	23.26
MW-02	9/23/2005	02:15	444.303	23.257
MW-02	9/23/2005	02:30	444.303	23.257
MW-02	9/23/2005	02:45	444.3	23.26
MW-02	9/23/2005	03:00	444.3	23.26
MW-02	9/23/2005	03:15	444.3	23.26
MW-02	9/23/2005	03:30	444.302	23.258
MW-02	9/23/2005	03:45	444.303	23.257
MW-02	9/23/2005	04:00	444.307	23.253
MW-02	9/23/2005	04:15	444.302	23.258
MW-02	9/23/2005	04:30	444.302	23.258
MW-02	9/23/2005	04:45	444.304	23.256
MW-02	9/23/2005	05:00	444.303	23.257
MW-02	9/23/2005	05:15	444.307	23.253
MW-02	9/23/2005	05:30	444.302	23.258
MW-02	9/23/2005	05:45	444.302	23.258
MW-02	9/23/2005	06:00	444.302	23.258
MW-02	9/23/2005	06:15	444.303	23.257
MW-02	9/23/2005	06:30	444.305	23.255
MW-02	9/23/2005	06:45	444.303	23.257
MW-02	9/23/2005	07:00	444.302	23.258
MW-02	9/23/2005	07:15	444.302	23.258
MW-02	9/23/2005	07:30	444.305	23.255
MW-02	9/23/2005	07:45	444.307	23.253
MW-02	9/23/2005	07:57	444.45	23.11
MW-02	9/23/2005	08:00	444.313	23.247
MW-02	9/23/2005	08:15	444.309	23.251
MW-02	9/23/2005	08:30	444.305	23.255
MW-02	9/23/2005	08:45	444.307	23.253
MW-02	9/23/2005	09:00	444.305	23.255

Well ID	Measurement Date	Measurement Time	Water Level Elev	Water Level Depth
MW-02	9/23/2005	09:15	444.305	23.255
MW-02	9/23/2005	09:30	444.307	23.253
MW-02	9/23/2005	09:45	444.309	23.251
MW-02	9/23/2005	10:00	444.302	23.258
MW-02	9/23/2005	10:15	444.302	23.258
MW-02	9/23/2005	10:30	444.302	23.258
MW-02	9/23/2005	10:45	444.303	23.257
MW-02	9/23/2005	11:00	444.303	23.257
MW-02	9/23/2005	11:15	444.303	23.257
MW-02	9/23/2005	11:30	444.298	23.262
MW-02	9/23/2005	11:45	444.296	23.264
MW-02	9/23/2005	12:00	444.3	23.26
MW-02	9/23/2005	12:15	444.302	23.258
MW-02	9/23/2005	12:30	444.303	23.257
MW-02	9/23/2005	12:45	444.305	23.255
MW-02	9/23/2005	13:00	444.302	23.258
MW-02	9/23/2005	13:15	444.298	23.262
MW-02	9/23/2005	13:30	444.302	23.258
MW-02	9/23/2005	13:45	444.302	23.258
MW-02	9/23/2005	14:00	444.305	23.255
MW-02	9/23/2005	14:15	444.303	23.257
MW-02	9/23/2005	14:30	444.302	23.258
MW-02	9/23/2005	14:45	444.298	23.262
MW-02	9/23/2005	15:00	444.3	23.26
MW-02	9/23/2005	15:15	444.302	23.258
MW-02	9/23/2005	15:30	444.302	23.258
MW-02	9/23/2005	15:45	444.303	23.257
MW-02	9/23/2005	16:00	444.307	23.253
MW-02	9/23/2005	16:15	444.303	23.257
MW-02	9/23/2005	16:30	444.3	23.26
MW-02	9/23/2005	16:45	444.3	23.26
MW-02	9/23/2005	17:00	444.3	23.26
MW-02	9/23/2005	17:15	444.298	23.262
MW-02	9/23/2005	17:30	444.3	23.26
MW-02	9/23/2005	17:45	444.298	23.262
MW-02	9/23/2005	18:00	444.29	23.27
MW-02	9/23/2005	18:15	444.288	23.272
MW-02	9/23/2005	18:30	444.286	23.274
MW-02	9/23/2005	18:45	444.288	23.272
MW-02	9/23/2005	19:00	444.288	23.272
MW-02	9/23/2005	19:15	444.292	23.268
MW-02	9/23/2005	19:30	444.292	23.268
MW-02	9/23/2005	19:45	444.292	23.268
MW-02	9/23/2005	20:00	444.286	23.274
MW-02	9/23/2005	20:15	444.284	23.276
MW-02	9/23/2005	20:30	444.28	23.28
MW-02	9/23/2005	20:45	444.28	23.28
MW-02	9/23/2005	21:00	444.282	23.278
MW-02	9/23/2005	21:15	444.28	23.28
MW-02	9/23/2005	21:30	444.282	23.278

Well ID	Measurement Date	Measurement Time	Water Level Elev	Water Level Depth
MW-02	9/23/2005	21:45	444.282	23.278
MW-02	9/23/2005	22:00	444.282	23.278
MW-02	9/23/2005	22:15	444.284	23.276
MW-02	9/23/2005	22:30	444.28	23.28
MW-02	9/23/2005	22:45	444.282	23.278
MW-02	9/23/2005	23:00	444.28	23.28
MW-02	9/23/2005	23:15	444.278	23.282
MW-02	9/23/2005	23:30	444.278	23.282
MW-02	9/23/2005	23:45	444.278	23.282
MW-02	9/24/2005	00:00	444.276	23.284
MW-02	9/24/2005	00:15	444.274	23.286
MW-02	9/24/2005	00:30	444.266	23.294
MW-02	9/24/2005	00:45	444.266	23.294
MW-02	9/24/2005	01:00	444.264	23.296
MW-02	9/24/2005	01:15	444.264	23.296
MW-02	9/24/2005	01:30	444.264	23.296
MW-02	9/24/2005	01:45	444.264	23.296
MW-02	9/24/2005	02:00	444.266	23.294
MW-02	9/24/2005	02:15	444.266	23.294
MW-02	9/24/2005	02:30	444.264	23.296
MW-02	9/24/2005	02:45	444.262	23.298
MW-02	9/24/2005	03:00	444.262	23.298
MW-02	9/24/2005	03:15	444.258	23.302
MW-02	9/24/2005	03:30	444.258	23.302
MW-02	9/24/2005	03:45	444.258	23.302
MW-02	9/24/2005	04:00	444.256	23.304
MW-02	9/24/2005	04:15	444.254	23.306
MW-02	9/24/2005	04:30	444.256	23.304
MW-02	9/24/2005	04:45	444.256	23.304
MW-02	9/24/2005	05:00	444.254	23.306
MW-02	9/24/2005	05:15	444.256	23.304
MW-02	9/24/2005	05:30	444.256	23.304
MW-02	9/24/2005	05:45	444.258	23.302
MW-02	9/24/2005	06:00	444.258	23.302
MW-02	9/24/2005	06:15	444.258	23.302
MW-02	9/24/2005	06:30	444.26	23.3
MW-02	9/24/2005	06:45	444.258	23.302
MW-02	9/24/2005	07:00	444.258	23.302
MW-02	9/24/2005	07:15	444.258	23.302
MW-02	9/24/2005	07:30	444.258	23.302
MW-02	9/24/2005	07:45	444.25	23.31
MW-02	9/24/2005	08:00	444.25	23.31
MW-02	9/24/2005	08:15	444.25	23.31
MW-02	9/24/2005	08:30	444.25	23.31
MW-02	9/24/2005	08:45	444.25	23.31
MW-02	9/24/2005	09:00	444.25	23.31
MW-02	9/24/2005	09:15	444.252	23.308
MW-02	9/24/2005	09:30	444.252	23.308
MW-02	9/24/2005	09:45	444.254	23.306
MW-02	9/24/2005	10:00	444.256	23.304

Well ID	Measurement Date	Measurement Time	Water Level Elev	Water Level Depth
MW-02	9/24/2005	10:15	444.256	23.304
MW-02	9/24/2005	10:30	444.258	23.302
MW-02	9/24/2005	10:45	444.26	23.3
MW-02	9/24/2005	11:00	444.26	23.3
MW-02	9/24/2005	11:15	444.262	23.298
MW-02	9/24/2005	11:30	444.264	23.296
MW-02	9/24/2005	11:45	444.264	23.296
MW-02	9/24/2005	12:00	444.268	23.292
MW-02	9/24/2005	12:15	444.268	23.292
MW-02	9/24/2005	12:30	444.268	23.292
MW-02	9/24/2005	12:45	444.266	23.294
MW-02	9/24/2005	13:00	444.262	23.298
MW-02	9/24/2005	13:15	444.262	23.298
MW-02	9/24/2005	13:30	444.264	23.296
MW-02	9/24/2005	13:45	444.268	23.292
MW-02	9/24/2005	14:00	444.27	23.29
MW-02	9/24/2005	14:15	444.272	23.288
MW-02	9/24/2005	14:30	444.274	23.286
MW-02	9/24/2005	14:45	444.274	23.286
MW-02	9/24/2005	15:00	444.276	23.284
MW-02	9/24/2005	15:15	444.28	23.28
MW-02	9/24/2005	15:30	444.278	23.282
MW-02	9/24/2005	15:45	444.282	23.278
MW-02	9/24/2005	16:00	444.284	23.276
MW-02	9/24/2005	16:15	444.284	23.276
MW-02	9/24/2005	16:30	444.286	23.274
MW-02	9/24/2005	16:45	444.29	23.27
MW-02	9/24/2005	17:00	444.29	23.27
MW-02	9/24/2005	17:15	444.29	23.27
MW-02	9/24/2005	17:30	444.282	23.278
MW-02	9/24/2005	17:45	444.282	23.278
MW-02	9/24/2005	18:00	444.284	23.276
MW-02	9/24/2005	18:15	444.284	23.276
MW-02	9/24/2005	18:30	444.284	23.276
MW-02	9/24/2005	18:45	444.286	23.274
MW-02	9/24/2005	19:00	444.288	23.272
MW-02	9/24/2005	19:15	444.286	23.274
MW-02	9/24/2005	19:30	444.286	23.274
MW-02	9/24/2005	19:45	444.288	23.272
MW-02	9/24/2005	20:00	444.286	23.274
MW-02	9/24/2005	20:15	444.288	23.272
MW-02	9/24/2005	20:30	444.288	23.272
MW-02	9/24/2005	20:45	444.29	23.27
MW-02	9/24/2005	21:00	444.286	23.274
MW-02	9/24/2005	21:15	444.276	23.284
MW-02	9/24/2005	21:30	444.276	23.284
MW-02	9/24/2005	21:45	444.276	23.284
MW-02	9/24/2005	22:00	444.276	23.284
MW-02	9/24/2005	22:15	444.276	23.284
MW-02	9/24/2005	22:30	444.274	23.286

Well ID	Measurement Date	Measurement Time	Water Level Elev	Water Level Depth
MW-02	9/24/2005	22:45	444.276	23.284
MW-02	9/24/2005	23:00	444.276	23.284
MW-02	9/24/2005	23:15	444.278	23.282
MW-02	9/24/2005	23:30	444.276	23.284
MW-02	9/24/2005	23:45	444.278	23.282
MW-02	9/25/2005	00:00	444.28	23.28
MW-02	9/25/2005	00:15	444.28	23.28
MW-02	9/25/2005	00:30	444.282	23.278
MW-02	9/25/2005	00:45	444.282	23.278
MW-02	9/25/2005	01:00	444.284	23.276
MW-02	9/25/2005	01:15	444.282	23.278
MW-02	9/25/2005	01:30	444.284	23.276
MW-02	9/25/2005	01:45	444.28	23.28
MW-02	9/25/2005	02:00	444.276	23.284
MW-02	9/25/2005	02:15	444.274	23.286
MW-02	9/25/2005	02:30	444.274	23.286
MW-02	9/25/2005	02:45	444.274	23.286
MW-02	9/25/2005	03:00	444.276	23.284
MW-02	9/25/2005	03:15	444.276	23.284
MW-02	9/25/2005	03:30	444.278	23.282
MW-02	9/25/2005	03:45	444.278	23.282
MW-02	9/25/2005	04:00	444.28	23.28
MW-02	9/25/2005	04:15	444.28	23.28
MW-02	9/25/2005	04:30	444.282	23.278
MW-02	9/25/2005	04:45	444.282	23.278
MW-02	9/25/2005	05:00	444.284	23.276
MW-02	9/25/2005	05:15	444.278	23.282
MW-02	9/25/2005	05:30	444.274	23.286
MW-02	9/25/2005	05:45	444.274	23.286
MW-02	9/25/2005	06:00	444.276	23.284
MW-02	9/25/2005	06:15	444.276	23.284
MW-02	9/25/2005	06:30	444.278	23.282
MW-02	9/25/2005	06:45	444.278	23.282
MW-02	9/25/2005	07:00	444.276	23.284
MW-02	9/25/2005	07:15	444.278	23.282
MW-02	9/25/2005	07:30	444.278	23.282
MW-02	9/25/2005	07:45	444.28	23.28
MW-02	9/25/2005	08:00	444.28	23.28
MW-02	9/25/2005	08:15	444.282	23.278
MW-02	9/25/2005	08:30	444.282	23.278
MW-02	9/25/2005	08:45	444.282	23.278
MW-02	9/25/2005	09:00	444.284	23.276
MW-02	9/25/2005	09:15	444.284	23.276
MW-02	9/25/2005	09:30	444.286	23.274
MW-02	9/25/2005	09:45	444.286	23.274
MW-02	9/25/2005	10:00	444.288	23.272
MW-02	9/25/2005	10:15	444.286	23.274
MW-02	9/25/2005	10:30	444.282	23.278
MW-02	9/25/2005	10:45	444.284	23.276
MW-02	9/25/2005	11:00	444.284	23.276

Well ID	Measurement Date	Measurement Time	Water Level Elev	Water Level Depth
MW-02	9/25/2005	11:15	444.286	23.274
MW-02	9/25/2005	11:30	444.288	23.272
MW-02	9/25/2005	11:45	444.288	23.272
MW-02	9/25/2005	12:00	444.29	23.27
MW-02	9/25/2005	12:15	444.292	23.268
MW-02	9/25/2005	12:30	444.294	23.266
MW-02	9/25/2005	12:45	444.296	23.264
MW-02	9/25/2005	13:00	444.3	23.26
MW-02	9/25/2005	13:15	444.3	23.26
MW-02	9/25/2005	13:30	444.303	23.257
MW-02	9/25/2005	13:45	444.307	23.253
MW-02	9/25/2005	14:00	444.307	23.253
MW-02	9/25/2005	14:15	444.312	23.248
MW-02	9/25/2005	14:30	444.311	23.249
MW-02	9/25/2005	14:45	444.313	23.247
MW-02	9/25/2005	15:00	444.315	23.245
MW-02	9/25/2005	15:15	444.317	23.243
MW-02	9/25/2005	15:30	444.319	23.241
MW-02	9/25/2005	15:45	444.322	23.238
MW-02	9/25/2005	16:00	444.326	23.234
MW-02	9/25/2005	16:15	444.325	23.235
MW-02	9/25/2005	16:30	444.328	23.232
MW-02	9/25/2005	16:45	444.33	23.23
MW-02	9/25/2005	17:00	444.331	23.229
MW-02	9/25/2005	17:15	444.329	23.231
MW-02	9/25/2005	17:30	444.329	23.231
MW-02	9/25/2005	17:45	444.327	23.233
MW-02	9/25/2005	18:00	444.323	23.237
MW-02	9/25/2005	18:15	444.326	23.234
MW-02	9/25/2005	18:30	444.325	23.235
MW-02	9/25/2005	18:45	444.323	23.237
MW-02	9/25/2005	19:00	444.325	23.235
MW-02	9/25/2005	19:15	444.327	23.233
MW-02	9/25/2005	19:30	444.329	23.231
MW-02	9/25/2005	19:45	444.329	23.231
MW-02	9/25/2005	20:00	444.329	23.231
MW-02	9/25/2005	20:15	444.331	23.229
MW-02	9/25/2005	20:30	444.33	23.23
MW-02	9/25/2005	20:45	444.331	23.229
MW-02	9/25/2005	21:00	444.332	23.228
MW-02	9/25/2005	21:15	444.335	23.225
MW-02	9/25/2005	21:30	444.336	23.224
MW-02	9/25/2005	21:45	444.338	23.222
MW-02	9/25/2005	22:00	444.337	23.223
MW-02	9/25/2005	22:15	444.337	23.223
MW-02	9/25/2005	22:30	444.343	23.217
MW-02	9/25/2005	22:45	444.332	23.228
MW-02	9/25/2005	23:00	444.331	23.229
MW-02	9/25/2005	23:15	444.335	23.225
MW-02	9/25/2005	23:30	444.334	23.226

Well ID	Measurement Date	Measurement Time	Water Level Elev	Water Level Depth
MW-02	9/25/2005	23:45	444.337	23.223
MW-02	9/26/2005	00:00	444.34	23.22
MW-02	9/26/2005	00:15	444.333	23.227
MW-02	9/26/2005	00:30	444.329	23.231
MW-02	9/26/2005	00:45	444.331	23.229
MW-02	9/26/2005	01:00	444.331	23.229
MW-02	9/26/2005	01:15	444.333	23.227
MW-02	9/26/2005	01:30	444.335	23.225
MW-02	9/26/2005	01:45	444.338	23.222
MW-02	9/26/2005	02:00	444.328	23.232
MW-02	9/26/2005	02:15	444.327	23.233
MW-02	9/26/2005	02:30	444.329	23.231
MW-02	9/26/2005	02:45	444.327	23.233
MW-02	9/26/2005	03:00	444.329	23.231
MW-02	9/26/2005	03:15	444.333	23.227
MW-02	9/26/2005	03:30	444.327	23.233
MW-02	9/26/2005	03:45	444.327	23.233
MW-02	9/26/2005	04:00	444.327	23.233
MW-02	9/26/2005	04:15	444.327	23.233
MW-02	9/26/2005	04:30	444.329	23.231
MW-02	9/26/2005	04:45	444.327	23.233
MW-02	9/26/2005	05:00	444.329	23.231
MW-02	9/26/2005	05:15	444.329	23.231
MW-02	9/26/2005	05:30	444.323	23.237
MW-02	9/26/2005	05:45	444.323	23.237
MW-02	9/26/2005	06:00	444.325	23.235
MW-02	9/26/2005	06:15	444.327	23.233
MW-02	9/26/2005	06:30	444.319	23.241
MW-02	9/26/2005	06:45	444.321	23.239
MW-02	9/26/2005	07:00	444.321	23.239
MW-02	9/26/2005	07:15	444.318	23.242
MW-02	9/26/2005	07:30	444.318	23.242
MW-02	9/26/2005	07:45	444.311	23.249
MW-02	9/26/2005	08:00	444.315	23.245
MW-02	9/26/2005	08:15	444.316	23.244
MW-02	9/26/2005	08:30	444.311	23.249
MW-02	9/26/2005	08:45	444.31	23.25
MW-02	9/26/2005	09:00	444.305	23.255
MW-02	9/26/2005	09:15	444.4	23.16
MW-02	9/26/2005	09:15	444.298	23.262
MW-02	9/26/2005	09:30	444.302	23.258
MW-02	9/26/2005	09:45	444.302	23.258
MW-02	9/26/2005	10:00	444.3	23.26
MW-02	9/26/2005	10:15	444.298	23.262
MW-02	9/26/2005	10:30	444.3	23.26
MW-02	9/26/2005	10:45	444.305	23.255
MW-02	9/26/2005	11:00	444.306	23.254
MW-02	9/26/2005	11:15	444.3	23.26
MW-02	9/26/2005	11:30	444.302	23.258
MW-02	9/26/2005	11:45	444.303	23.257

Well ID	Measurement Date	Measurement Time	Water Level Elev	Water Level Depth
MW-02	9/26/2005	12:00	444.304	23.256
MW-02	9/26/2005	12:15	444.3	23.26
MW-02	9/26/2005	12:30	444.302	23.258
MW-02	9/26/2005	12:45	444.305	23.255
MW-02	9/26/2005	13:00	444.309	23.251
MW-02	9/26/2005	13:15	444.307	23.253
MW-02	9/26/2005	13:30	444.307	23.253
MW-02	9/26/2005	13:45	444.311	23.249
MW-02	9/26/2005	14:00	444.307	23.253
MW-02	9/26/2005	14:15	444.303	23.257
MW-02	9/26/2005	14:30	444.302	23.258
MW-02	9/26/2005	14:45	444.3	23.26
MW-02	9/26/2005	15:00	444.298	23.262
MW-02	9/26/2005	15:15	444.294	23.266
MW-02	9/26/2005	15:30	444.298	23.262
MW-02	9/26/2005	15:45	444.296	23.264
MW-02	9/26/2005	16:00	444.298	23.262
MW-02	9/26/2005	16:15	444.298	23.262
MW-02	9/26/2005	16:30	444.3	23.26
MW-02	9/26/2005	16:45	444.3	23.26
MW-02	9/26/2005	17:00	444.304	23.256
MW-02	9/26/2005	17:15	444.308	23.252
MW-02	9/26/2005	17:30	444.305	23.255
MW-02	9/26/2005	17:45	444.305	23.255
MW-02	9/26/2005	18:00	444.308	23.252
MW-02	9/26/2005	18:15	444.309	23.251
MW-02	9/26/2005	18:30	444.311	23.249
MW-02	9/26/2005	18:45	444.303	23.257
MW-02	9/26/2005	19:00	444.303	23.257
MW-02	9/26/2005	19:15	444.305	23.255
MW-02	9/26/2005	19:30	444.307	23.253
MW-02	9/26/2005	19:45	444.309	23.251
MW-02	9/26/2005	20:00	444.311	23.249
MW-02	9/26/2005	20:15	444.307	23.253
MW-02	9/26/2005	20:30	444.307	23.253
MW-02	9/26/2005	20:45	444.308	23.252
MW-02	9/26/2005	21:00	444.308	23.252
MW-02	9/26/2005	21:15	444.307	23.253
MW-02	9/26/2005	21:30	444.31	23.25
MW-02	9/26/2005	21:45	444.309	23.251
MW-02	9/26/2005	22:00	444.303	23.257
MW-02	9/26/2005	22:15	444.303	23.257
MW-02	9/26/2005	22:30	444.304	23.256
MW-02	9/26/2005	22:45	444.303	23.257
MW-02	9/26/2005	23:00	444.308	23.252
MW-02	9/26/2005	23:15	444.31	23.25
MW-02	9/26/2005	23:30	444.302	23.258
MW-02	9/26/2005	23:45	444.3	23.26
MW-02	9/27/2005	00:00	444.302	23.258
MW-02	9/27/2005	00:15	444.303	23.257

Well ID	Measurement Date	Measurement Time	Water Level Elev	Water Level Depth
MW-02	9/27/2005	00:30	444.303	23.257
MW-02	9/27/2005	00:45	444.303	23.257
MW-02	9/27/2005	01:00	444.303	23.257
MW-02	9/27/2005	01:15	444.3	23.26
MW-02	9/27/2005	01:30	444.298	23.262
MW-02	9/27/2005	01:45	444.296	23.264
MW-02	9/27/2005	02:00	444.298	23.262
MW-02	9/27/2005	02:15	444.296	23.264
MW-02	9/27/2005	02:30	444.29	23.27
MW-02	9/27/2005	02:45	444.288	23.272
MW-02	9/27/2005	03:00	444.286	23.274
MW-02	9/27/2005	03:15	444.288	23.272
MW-02	9/27/2005	03:30	444.286	23.274
MW-02	9/27/2005	03:45	444.284	23.276
MW-02	9/27/2005	04:00	444.278	23.282
MW-02	9/27/2005	04:15	444.274	23.286
MW-02	9/27/2005	04:30	444.276	23.284
MW-02	9/27/2005	04:45	444.276	23.284
MW-02	9/27/2005	05:00	444.272	23.288
MW-02	9/27/2005	05:15	444.274	23.286
MW-02	9/27/2005	05:30	444.264	23.296
MW-02	9/27/2005	05:45	444.26	23.3
MW-02	9/27/2005	06:00	444.256	23.304
MW-02	9/27/2005	06:15	444.252	23.308
MW-02	9/27/2005	06:30	444.244	23.316
MW-02	9/27/2005	06:45	444.243	23.317
MW-02	9/27/2005	07:00	444.24	23.32
MW-02	9/27/2005	07:15	444.239	23.321
MW-02	9/27/2005	07:30	444.239	23.321
MW-02	9/27/2005	07:45	444.226	23.334
MW-02	9/27/2005	08:00	444.227	23.333
MW-02	9/27/2005	08:15	444.222	23.338
MW-02	9/27/2005	08:30	444.222	23.338
MW-02	9/27/2005	08:45	444.215	23.345
MW-02	9/27/2005	09:00	444.216	23.344
MW-02	9/27/2005	09:15	444.205	23.355
MW-02	9/27/2005	09:30	444.2	23.36
MW-02	9/27/2005	09:45	444.198	23.362
MW-02	9/27/2005	10:00	444.196	23.364
MW-02	9/27/2005	10:15	444.193	23.367
MW-02	9/27/2005	10:30	444.187	23.373
MW-02	9/27/2005	10:45	444.187	23.373
MW-02	9/27/2005	11:00	444.183	23.377
MW-02	9/27/2005	11:15	444.179	23.381
MW-02	9/27/2005	11:30	444.181	23.379
MW-02	9/27/2005	11:45	444.177	23.383
MW-02	9/27/2005	12:00	444.179	23.381
MW-02	9/27/2005	12:15	444.171	23.389
MW-02	9/27/2005	12:30	444.177	23.383
MW-02	9/27/2005	12:45	444.173	23.387

Well ID	Measurement Date	Measurement Time	Water Level Elev	Water Level Depth
MW-02	9/27/2005	13:00	444.171	23.389
MW-02	9/27/2005	13:15	444.171	23.389
MW-02	9/27/2005	13:30	444.171	23.389
MW-02	9/27/2005	13:45	444.169	23.391
MW-02	9/27/2005	14:00	444.167	23.393
MW-02	9/27/2005	14:15	444.161	23.399
MW-02	9/27/2005	14:30	444.157	23.403
MW-02	9/27/2005	14:45	444.151	23.409
MW-02	9/27/2005	15:00	444.149	23.411
MW-02	9/27/2005	15:15	444.147	23.413
MW-02	9/27/2005	15:30	444.143	23.417
MW-02	9/27/2005	15:45	444.143	23.417
MW-02	9/27/2005	16:00	444.145	23.415
MW-02	9/27/2005	16:15	444.147	23.413
MW-02	9/27/2005	16:30	444.149	23.411
MW-02	9/27/2005	16:45	444.149	23.411
MW-02	9/27/2005	17:00	444.145	23.415
MW-02	9/27/2005	17:15	444.145	23.415
MW-02	9/27/2005	17:30	444.145	23.415
MW-02	9/27/2005	17:45	444.145	23.415
MW-02	9/27/2005	18:00	444.147	23.413
MW-02	9/27/2005	18:15	444.147	23.413
MW-02	9/27/2005	18:30	444.143	23.417
MW-02	9/27/2005	18:45	444.141	23.419
MW-02	9/27/2005	19:00	444.141	23.419
MW-02	9/27/2005	19:15	444.145	23.415
MW-02	9/27/2005	19:30	444.143	23.417
MW-02	9/27/2005	19:45	444.143	23.417
MW-02	9/27/2005	20:00	444.145	23.415
MW-02	9/27/2005	20:15	444.141	23.419
MW-02	9/27/2005	20:30	444.138	23.422
MW-02	9/27/2005	20:45	444.139	23.421
MW-02	9/27/2005	21:00	444.138	23.422
MW-02	9/27/2005	21:15	444.139	23.421
MW-02	9/27/2005	21:30	444.139	23.421
MW-02	9/27/2005	21:45	444.139	23.421
MW-02	9/27/2005	22:00	444.136	23.424
MW-02	9/27/2005	22:15	444.136	23.424
MW-02	9/27/2005	22:30	444.138	23.422
MW-02	9/27/2005	22:45	444.138	23.422
MW-02	9/27/2005	23:00	444.139	23.421
MW-02	9/27/2005	23:15	444.141	23.419
MW-02	9/27/2005	23:30	444.145	23.415
MW-02	9/27/2005	23:45	444.141	23.419
MW-02	9/28/2005	00:00	444.139	23.421
MW-02	9/28/2005	00:15	444.137	23.423
MW-02	9/28/2005	00:30	444.137	23.423
MW-02	9/28/2005	00:45	444.141	23.419
MW-02	9/28/2005	01:00	444.141	23.419
MW-02	9/28/2005	01:15	444.143	23.417

Well ID	Measurement Date	Measurement Time	Water Level Elev	Water Level Depth
MW-02	9/28/2005	01:30	444.139	23.421
MW-02	9/28/2005	01:45	444.139	23.421
MW-02	9/28/2005	02:00	444.141	23.419
MW-02	9/28/2005	02:15	444.141	23.419
MW-02	9/28/2005	02:30	444.138	23.422
MW-02	9/28/2005	02:45	444.139	23.421
MW-02	9/28/2005	03:00	444.139	23.421
MW-02	9/28/2005	03:15	444.141	23.419
MW-02	9/28/2005	03:30	444.138	23.422
MW-02	9/28/2005	03:45	444.136	23.424
MW-02	9/28/2005	04:00	444.138	23.422
MW-02	9/28/2005	04:15	444.139	23.421
MW-02	9/28/2005	04:30	444.139	23.421
MW-02	9/28/2005	04:45	444.139	23.421
MW-02	9/28/2005	05:00	444.136	23.424
MW-02	9/28/2005	05:15	444.132	23.428
MW-02	9/28/2005	05:30	444.134	23.426
MW-02	9/28/2005	05:45	444.136	23.424
MW-02	9/28/2005	06:00	444.134	23.426
MW-02	9/28/2005	06:15	444.132	23.428
MW-02	9/28/2005	06:30	444.126	23.434
MW-02	9/28/2005	06:45	444.128	23.432
MW-02	9/28/2005	07:00	444.127	23.433
MW-02	9/28/2005	07:15	444.124	23.436
MW-02	9/28/2005	07:30	444.12	23.44
MW-02	9/28/2005	07:45	444.12	23.44
MW-02	9/28/2005	08:00	444.12	23.44
MW-02	9/28/2005	08:15	444.116	23.444
MW-02	9/28/2005	08:30	444.114	23.446
MW-02	9/28/2005	08:45	444.114	23.446
MW-02	9/28/2005	09:00	444.11	23.45
MW-02	9/28/2005	09:15	444.109	23.451
MW-02	9/28/2005	09:30	444.108	23.452
MW-02	9/28/2005	09:45	444.11	23.45
MW-02	9/28/2005	10:00	444.108	23.452
MW-02	9/28/2005	10:15	444.105	23.455
MW-02	9/28/2005	10:30	444.106	23.454
MW-02	9/28/2005	10:45	444.104	23.456
MW-02	9/28/2005	11:00	444.102	23.458
MW-02	9/28/2005	11:15	444.103	23.457
MW-02	9/28/2005	11:30	444.105	23.455
MW-02	9/28/2005	11:45	444.106	23.454
MW-02	9/28/2005	12:00	444.105	23.455
MW-02	9/28/2005	12:15	444.11	23.45
MW-02	9/28/2005	12:30	444.11	23.45
MW-02	9/28/2005	12:45	444.108	23.452
MW-02	9/28/2005	13:00	444.112	23.448
MW-02	9/28/2005	13:15	444.114	23.446
MW-02	9/28/2005	13:30	444.113	23.447
MW-02	9/28/2005	13:45	444.118	23.442

Well ID	Measurement Date	Measurement Time	Water Level Elev	Water Level Depth
MW-02	9/28/2005	14:00	444.118	23.442
MW-02	9/28/2005	14:15	444.12	23.44
MW-02	9/28/2005	14:30	444.22	23.34
MW-02	9/28/2005	14:30	444.123	23.437
MW-02	9/28/2005	14:45	444.119	23.441
MW-02	9/28/2005	15:00	444.124	23.436
MW-02	9/28/2005	15:15	444.126	23.434
MW-02	9/28/2005	15:30	444.122	23.438
MW-02	9/28/2005	15:45	444.124	23.436
MW-02	9/28/2005	16:00	444.125	23.435
MW-02	9/28/2005	16:15	444.119	23.441
MW-02	9/28/2005	16:30	444.124	23.436
MW-02	9/28/2005	16:45	444.126	23.434
MW-02	9/28/2005	17:00	444.128	23.432
MW-02	9/28/2005	17:15	444.124	23.436
MW-02	9/28/2005	17:30	444.126	23.434
MW-02	9/28/2005	17:45	444.124	23.436
MW-02	9/28/2005	18:00	444.126	23.434
MW-02	9/28/2005	18:15	444.118	23.442
MW-02	9/28/2005	18:30	444.12	23.44
MW-02	9/28/2005	18:45	444.122	23.438
MW-02	9/28/2005	19:00	444.124	23.436
MW-02	9/28/2005	19:15	444.12	23.44
MW-02	9/28/2005	19:30	444.118	23.442
MW-02	9/28/2005	19:45	444.118	23.442
MW-02	9/28/2005	20:00	444.118	23.442
MW-02	9/28/2005	20:15	444.119	23.441
MW-02	9/28/2005	20:30	444.112	23.448
MW-02	9/28/2005	20:45	444.113	23.447
MW-02	9/28/2005	21:00	444.115	23.445
MW-02	9/28/2005	21:15	444.122	23.438
MW-02	9/28/2005	21:30	444.118	23.442
MW-02	9/28/2005	21:45	444.118	23.442
MW-02	9/28/2005	22:00	444.119	23.441
MW-02	9/28/2005	22:15	444.12	23.44
MW-02	9/28/2005	22:30	444.118	23.442
MW-02	9/28/2005	22:45	444.116	23.444
MW-02	9/28/2005	23:00	444.119	23.441
MW-02	9/28/2005	23:15	444.12	23.44
MW-02	9/28/2005	23:30	444.118	23.442
MW-02	9/28/2005	23:45	444.117	23.443
MW-02	9/29/2005	00:00	444.122	23.438
MW-02	9/29/2005	00:15	444.124	23.436
MW-02	9/29/2005	00:30	444.124	23.436
MW-02	9/29/2005	00:45	444.122	23.438
MW-02	9/29/2005	01:00	444.123	23.437
MW-02	9/29/2005	01:15	444.126	23.434
MW-02	9/29/2005	01:30	444.128	23.432
MW-02	9/29/2005	01:45	444.132	23.428
MW-02	9/29/2005	02:00	444.125	23.435

Well ID	Measurement Date	Measurement Time	Water Level Elev	Water Level Depth
MW-02	9/29/2005	02:15	444.132	23.428
MW-02	9/29/2005	02:30	444.136	23.424
MW-02	9/29/2005	02:45	444.139	23.421
MW-02	9/29/2005	03:00	444.141	23.419
MW-02	9/29/2005	03:15	444.141	23.419
MW-02	9/29/2005	03:30	444.138	23.422
MW-02	9/29/2005	03:45	444.143	23.417
MW-02	9/29/2005	04:00	444.143	23.417
MW-02	9/29/2005	04:15	444.147	23.413
MW-02	9/29/2005	04:30	444.151	23.409
MW-02	9/29/2005	04:45	444.157	23.403
MW-02	9/29/2005	05:00	444.157	23.403
MW-02	9/29/2005	05:15	444.155	23.405
MW-02	9/29/2005	05:30	444.157	23.403
MW-02	9/29/2005	05:45	444.159	23.401
MW-02	9/29/2005	06:00	444.163	23.397
MW-02	9/29/2005	06:15	444.165	23.395
MW-02	9/29/2005	06:30	444.161	23.399
MW-02	9/29/2005	06:45	444.159	23.401
MW-02	9/29/2005	07:00	444.159	23.401
MW-02	9/29/2005	07:15	444.157	23.403
MW-02	9/29/2005	07:30	444.151	23.409
MW-02	9/29/2005	07:45	444.153	23.407
MW-02	9/29/2005	08:00	444.149	23.411
MW-02	9/29/2005	08:15	444.147	23.413
MW-02	9/29/2005	08:30	444.141	23.419
MW-02	9/29/2005	08:45	444.145	23.415
MW-02	9/29/2005	09:00	444.138	23.422
MW-02	9/29/2005	09:15	444.133	23.427
MW-02	9/29/2005	09:30	444.136	23.424
MW-02	9/29/2005	09:45	444.136	23.424
MW-02	9/29/2005	10:00	444.134	23.426
MW-02	9/29/2005	10:15	444.122	23.438
MW-02	9/29/2005	10:30	444.126	23.434
MW-02	9/29/2005	10:45	444.126	23.434
MW-02	9/29/2005	11:00	444.121	23.439
MW-02	9/29/2005	11:15	444.115	23.445
MW-02	9/29/2005	11:30	444.118	23.442
MW-02	9/29/2005	11:45	444.118	23.442
MW-02	9/29/2005	12:00	444.122	23.438
MW-02	9/29/2005	12:15	444.116	23.444
MW-02	9/29/2005	12:30	444.116	23.444
MW-02	9/29/2005	12:45	444.116	23.444
MW-02	9/29/2005	13:00	444.116	23.444
MW-02	9/29/2005	13:15	444.114	23.446
MW-02	9/29/2005	13:30	444.122	23.438
MW-02	9/29/2005	13:45	444.12	23.44
MW-02	9/29/2005	14:00	444.112	23.448
MW-02	9/29/2005	14:15	444.112	23.448
MW-02	9/29/2005	14:30	444.11	23.45

Well ID	Measurement Date	Measurement Time	Water Level Elev	Water Level Depth
MW-02	9/29/2005	14:45	444.112	23.448
MW-02	9/29/2005	15:00	444.104	23.456
MW-02	9/29/2005	15:15	444.106	23.454
MW-02	9/29/2005	15:30	444.104	23.456
MW-02	9/29/2005	15:45	444.107	23.453
MW-02	9/29/2005	16:00	444.096	23.464
MW-02	9/29/2005	16:15	444.095	23.465
MW-02	9/29/2005	16:30	444.102	23.458
MW-02	9/29/2005	16:45	444.104	23.456
MW-02	9/29/2005	17:00	444.106	23.454
MW-02	9/29/2005	17:15	444.106	23.454
MW-02	9/29/2005	17:30	444.098	23.462
MW-02	9/29/2005	17:45	444.098	23.462
MW-02	9/29/2005	18:00	444.097	23.463
MW-02	9/29/2005	18:15	444.098	23.462
MW-02	9/29/2005	18:30	444.095	23.465
MW-02	9/29/2005	18:45	444.09	23.47
MW-02	9/29/2005	19:00	444.086	23.474
MW-02	9/29/2005	19:15	444.084	23.476
MW-02	9/29/2005	19:30	444.084	23.476
MW-02	9/29/2005	19:45	444.08	23.48
MW-02	9/29/2005	20:00	444.084	23.476
MW-02	9/29/2005	20:15	444.082	23.478
MW-02	9/29/2005	20:30	444.076	23.484
MW-02	9/29/2005	20:45	444.074	23.486
MW-02	9/29/2005	21:00	444.072	23.488
MW-02	9/29/2005	21:15	444.072	23.488
MW-02	9/29/2005	21:30	444.07	23.49
MW-02	9/29/2005	21:45	444.07	23.49
MW-02	9/29/2005	22:00	444.068	23.492
MW-02	9/29/2005	22:15	444.06	23.5
MW-02	9/29/2005	22:30	444.064	23.496
MW-02	9/29/2005	22:45	444.064	23.496
MW-02	9/29/2005	23:00	444.064	23.496
MW-02	9/29/2005	23:15	444.064	23.496
MW-02	9/29/2005	23:30	444.064	23.496
MW-02	9/29/2005	23:45	444.068	23.492
MW-02	9/30/2005	00:00	444.064	23.496
MW-02	9/30/2005	00:15	444.064	23.496
MW-02	9/30/2005	00:30	444.066	23.494
MW-02	9/30/2005	00:45	444.068	23.492
MW-02	9/30/2005	01:00	444.07	23.49
MW-02	9/30/2005	01:15	444.072	23.488
MW-02	9/30/2005	01:30	444.066	23.494
MW-02	9/30/2005	01:45	444.064	23.496
MW-02	9/30/2005	02:00	444.068	23.492
MW-02	9/30/2005	02:15	444.068	23.492
MW-02	9/30/2005	02:30	444.072	23.488
MW-02	9/30/2005	02:45	444.074	23.486
MW-02	9/30/2005	03:00	444.078	23.482

Well ID	Measurement Date	Measurement Time	Water Level Elev	Water Level Depth
MW-02	9/30/2005	03:15	444.068	23.492
MW-02	9/30/2005	03:30	444.068	23.492
MW-02	9/30/2005	03:45	444.07	23.49
MW-02	9/30/2005	04:00	444.07	23.49
MW-02	9/30/2005	04:15	444.072	23.488
MW-02	9/30/2005	04:30	444.074	23.486
MW-02	9/30/2005	04:45	444.072	23.488
MW-02	9/30/2005	05:00	444.066	23.494
MW-02	9/30/2005	05:15	444.064	23.496
MW-02	9/30/2005	05:30	444.066	23.494
MW-02	9/30/2005	05:45	444.064	23.496
MW-02	9/30/2005	06:00	444.068	23.492
MW-02	9/30/2005	06:15	444.066	23.494
MW-02	9/30/2005	06:30	444.058	23.502
MW-02	9/30/2005	06:45	444.054	23.506
MW-02	9/30/2005	07:00	444.052	23.508
MW-02	9/30/2005	07:15	444.052	23.508
MW-02	9/30/2005	07:30	444.05	23.51
MW-02	9/30/2005	07:45	444.048	23.512
MW-02	9/30/2005	08:00	444.052	23.508
MW-02	9/30/2005	08:15	444.046	23.514
MW-02	9/30/2005	08:30	444.042	23.518
MW-02	9/30/2005	08:45	444.042	23.518
MW-02	9/30/2005	09:00	444.04	23.52
MW-02	9/30/2005	09:15	444.038	23.522
MW-02	9/30/2005	09:30	444.042	23.518
MW-02	9/30/2005	09:45	444.04	23.52
MW-02	9/30/2005	10:00	444.038	23.522
MW-02	9/30/2005	10:15	444.034	23.526
MW-02	9/30/2005	10:30	444.034	23.526
MW-02	9/30/2005	10:45	444.032	23.528
MW-02	9/30/2005	11:00	444.032	23.528
MW-02	9/30/2005	11:10	444.15	23.41
MW-02	9/30/2005	11:15	444.034	23.526
MW-02	9/30/2005	11:30	444.038	23.522
MW-02	9/30/2005	11:45	444.038	23.522
MW-02	9/30/2005	12:00	444.036	23.524
MW-02	9/30/2005	12:15	444.034	23.526
MW-02	9/30/2005	12:30	444.038	23.522
MW-02	9/30/2005	12:45	444.04	23.52
MW-02	9/30/2005	13:00	444.044	23.516
MW-02	9/30/2005	13:15	444.048	23.512
MW-02	9/30/2005	13:30	444.05	23.51
MW-02	9/30/2005	13:45	444.054	23.506
MW-02	9/30/2005	14:00	444.05	23.51
MW-02	9/30/2005	14:15	444.05	23.51
MW-02	9/30/2005	14:30	444.054	23.506
MW-02	9/30/2005	14:45	444.06	23.5
MW-02	9/30/2005	15:00	444.06	23.5
MW-02	9/30/2005	15:15	444.068	23.492

Well ID	Measurement Date	Measurement Time	Water Level Elev	Water Level Depth
MW-02	9/30/2005	15:30	444.07	23.49
MW-02	9/30/2005	15:45	444.074	23.486
MW-02	9/30/2005	16:00	444.076	23.484
MW-02	9/30/2005	16:15	444.08	23.48
MW-02	9/30/2005	16:30	444.08	23.48
MW-02	9/30/2005	16:45	444.082	23.478
MW-02	9/30/2005	17:00	444.08	23.48
MW-02	9/30/2005	17:15	444.078	23.482
MW-02	9/30/2005	17:30	444.08	23.48
MW-02	9/30/2005	17:45	444.078	23.482
MW-02	9/30/2005	18:00	444.08	23.48
MW-02	9/30/2005	18:15	444.08	23.48
MW-02	9/30/2005	18:30	444.078	23.482
MW-02	9/30/2005	18:45	444.08	23.48
MW-02	9/30/2005	19:00	444.08	23.48
MW-02	9/30/2005	19:15	444.082	23.478
MW-02	9/30/2005	19:30	444.08	23.48
MW-02	9/30/2005	19:45	444.078	23.482
MW-02	9/30/2005	20:00	444.07	23.49
MW-02	9/30/2005	20:15	444.068	23.492
MW-02	9/30/2005	20:30	444.068	23.492
MW-02	9/30/2005	20:45	444.066	23.494
MW-02	9/30/2005	21:00	444.066	23.494
MW-02	9/30/2005	21:15	444.064	23.496
MW-02	9/30/2005	21:30	444.064	23.496
MW-02	9/30/2005	21:45	444.064	23.496
MW-02	9/30/2005	22:00	444.066	23.494
MW-02	9/30/2005	22:15	444.066	23.494
MW-02	9/30/2005	22:30	444.066	23.494
MW-02	9/30/2005	22:45	444.066	23.494
MW-02	9/30/2005	23:00	444.064	23.496
MW-02	9/30/2005	23:15	444.068	23.492
MW-02	9/30/2005	23:30	444.07	23.49
MW-02	9/30/2005	23:45	444.07	23.49
MW-02	10/1/2005	00:00	444.066	23.494
MW-02	10/1/2005	00:15	444.064	23.496
MW-02	10/1/2005	00:30	444.064	23.496
MW-02	10/1/2005	00:45	444.066	23.494
MW-02	10/1/2005	01:00	444.068	23.492
MW-02	10/1/2005	01:15	444.07	23.49
MW-02	10/1/2005	01:30	444.072	23.488
MW-02	10/1/2005	01:45	444.074	23.486
MW-02	10/1/2005	02:00	444.074	23.486
MW-02	10/1/2005	02:15	444.076	23.484
MW-02	10/1/2005	02:30	444.078	23.482
MW-02	10/1/2005	02:45	444.078	23.482
MW-02	10/1/2005	03:00	444.08	23.48
MW-02	10/1/2005	03:15	444.082	23.478
MW-02	10/1/2005	03:30	444.078	23.482
MW-02	10/1/2005	03:45	444.078	23.482

Well ID	Measurement Date	Measurement Time	Water Level Elev	Water Level Depth
MW-02	10/1/2005	04:00	444.08	23.48
MW-02	10/1/2005	04:15	444.082	23.478
MW-02	10/1/2005	04:30	444.084	23.476
MW-02	10/1/2005	04:45	444.082	23.478
MW-02	10/1/2005	05:00	444.084	23.476
MW-02	10/1/2005	05:15	444.086	23.474
MW-02	10/1/2005	05:30	444.086	23.474
MW-02	10/1/2005	05:45	444.082	23.478
MW-02	10/1/2005	06:00	444.084	23.476
MW-02	10/1/2005	06:15	444.086	23.474
MW-02	10/1/2005	06:30	444.084	23.476
MW-02	10/1/2005	06:45	444.084	23.476
MW-02	10/1/2005	07:00	444.084	23.476
MW-02	10/1/2005	07:15	444.082	23.478
MW-02	10/1/2005	07:30	444.078	23.482
MW-02	10/1/2005	07:45	444.07	23.49
MW-02	10/1/2005	08:00	444.064	23.496
MW-02	10/1/2005	08:15	444.062	23.498
MW-02	10/1/2005	08:30	444.058	23.502
MW-02	10/1/2005	08:45	444.054	23.506
MW-02	10/1/2005	09:00	444.054	23.506
MW-02	10/1/2005	09:15	444.052	23.508
MW-02	10/1/2005	09:30	444.052	23.508
MW-02	10/1/2005	09:45	444.05	23.51
MW-02	10/1/2005	10:00	444.05	23.51
MW-02	10/1/2005	10:15	444.05	23.51
MW-02	10/1/2005	10:30	444.05	23.51
MW-02	10/1/2005	10:45	444.052	23.508
MW-02	10/1/2005	11:00	444.052	23.508
MW-02	10/1/2005	11:15	444.052	23.508
MW-02	10/1/2005	11:30	444.052	23.508
MW-02	10/1/2005	11:45	444.054	23.506
MW-02	10/1/2005	12:00	444.056	23.504
MW-02	10/1/2005	12:15	444.06	23.5
MW-02	10/1/2005	12:30	444.056	23.504
MW-02	10/1/2005	12:45	444.052	23.508
MW-02	10/1/2005	13:00	444.054	23.506
MW-02	10/1/2005	13:15	444.056	23.504
MW-02	10/1/2005	13:30	444.058	23.502
MW-02	10/1/2005	13:45	444.06	23.5
MW-02	10/1/2005	14:00	444.064	23.496
MW-02	10/1/2005	14:15	444.066	23.494
MW-02	10/1/2005	14:30	444.068	23.492
MW-02	10/1/2005	14:45	444.072	23.488
MW-02	10/1/2005	15:00	444.076	23.484
MW-02	10/1/2005	15:15	444.078	23.482
MW-02	10/1/2005	15:30	444.08	23.48
MW-02	10/1/2005	15:45	444.082	23.478
MW-02	10/1/2005	16:00	444.086	23.474
MW-02	10/1/2005	16:15	444.088	23.472

Well ID	Measurement Date	Measurement Time	Water Level Elev	Water Level Depth
MW-02	10/1/2005	16:30	444.091	23.469
MW-02	10/1/2005	16:45	444.094	23.466
MW-02	10/1/2005	17:00	444.088	23.472
MW-02	10/1/2005	17:15	444.086	23.474
MW-02	10/1/2005	17:30	444.086	23.474
MW-02	10/1/2005	17:45	444.084	23.476
MW-02	10/1/2005	18:00	444.086	23.474
MW-02	10/1/2005	18:15	444.086	23.474
MW-02	10/1/2005	18:30	444.086	23.474
MW-02	10/1/2005	18:45	444.086	23.474
MW-02	10/1/2005	19:00	444.088	23.472
MW-02	10/1/2005	19:15	444.086	23.474
MW-02	10/1/2005	19:30	444.086	23.474
MW-02	10/1/2005	19:45	444.086	23.474
MW-02	10/1/2005	20:00	444.084	23.476
MW-02	10/1/2005	20:15	444.082	23.478
MW-02	10/1/2005	20:30	444.08	23.48
MW-02	10/1/2005	20:45	444.072	23.488
MW-02	10/1/2005	21:00	444.072	23.488
MW-02	10/1/2005	21:15	444.07	23.49
MW-02	10/1/2005	21:30	444.068	23.492
MW-02	10/1/2005	21:45	444.068	23.492
MW-02	10/1/2005	22:00	444.066	23.494
MW-02	10/1/2005	22:15	444.066	23.494
MW-02	10/1/2005	22:30	444.064	23.496
MW-02	10/1/2005	22:45	444.064	23.496
MW-02	10/1/2005	23:00	444.064	23.496
MW-02	10/1/2005	23:15	444.064	23.496
MW-02	10/1/2005	23:30	444.064	23.496
MW-02	10/1/2005	23:45	444.064	23.496
MW-02	10/2/2005	00:00	444.066	23.494
MW-02	10/2/2005	00:15	444.066	23.494
MW-02	10/2/2005	00:30	444.062	23.498
MW-02	10/2/2005	00:45	444.058	23.502
MW-02	10/2/2005	01:00	444.06	23.5
MW-02	10/2/2005	01:15	444.06	23.5
MW-02	10/2/2005	01:30	444.06	23.5
MW-02	10/2/2005	01:45	444.062	23.498
MW-02	10/2/2005	02:00	444.064	23.496
MW-02	10/2/2005	02:15	444.066	23.494
MW-02	10/2/2005	02:30	444.068	23.492
MW-02	10/2/2005	02:45	444.07	23.49
MW-02	10/2/2005	03:00	444.072	23.488
MW-02	10/2/2005	03:15	444.068	23.492
MW-02	10/2/2005	03:30	444.066	23.494
MW-02	10/2/2005	03:45	444.068	23.492
MW-02	10/2/2005	04:00	444.068	23.492
MW-02	10/2/2005	04:15	444.07	23.49
MW-02	10/2/2005	04:30	444.074	23.486
MW-02	10/2/2005	04:45	444.076	23.484

Well ID	Measurement Date	Measurement Time	Water Level Elev	Water Level Depth
MW-02	10/2/2005	05:00	444.076	23.484
MW-02	10/2/2005	05:15	444.076	23.484
MW-02	10/2/2005	05:30	444.08	23.48
MW-02	10/2/2005	05:45	444.078	23.482
MW-02	10/2/2005	06:00	444.08	23.48
MW-02	10/2/2005	06:15	444.078	23.482
MW-02	10/2/2005	06:30	444.072	23.488
MW-02	10/2/2005	06:45	444.07	23.49
MW-02	10/2/2005	07:00	444.07	23.49
MW-02	10/2/2005	07:15	444.068	23.492
MW-02	10/2/2005	07:30	444.068	23.492
MW-02	10/2/2005	07:45	444.064	23.496
MW-02	10/2/2005	08:00	444.064	23.496
MW-02	10/2/2005	08:15	444.064	23.496
MW-02	10/2/2005	08:30	444.062	23.498
MW-02	10/2/2005	08:45	444.062	23.498
MW-02	10/2/2005	09:00	444.06	23.5
MW-02	10/2/2005	09:15	444.058	23.502
MW-02	10/2/2005	09:30	444.06	23.5
MW-02	10/2/2005	09:45	444.058	23.502
MW-02	10/2/2005	10:00	444.056	23.504
MW-02	10/2/2005	10:15	444.048	23.512
MW-02	10/2/2005	10:30	444.05	23.51
MW-02	10/2/2005	10:45	444.048	23.512
MW-02	10/2/2005	11:00	444.048	23.512
MW-02	10/2/2005	11:15	444.048	23.512
MW-02	10/2/2005	11:30	444.05	23.51
MW-02	10/2/2005	11:45	444.05	23.51
MW-02	10/2/2005	12:00	444.05	23.51
MW-02	10/2/2005	12:15	444.05	23.51
MW-02	10/2/2005	12:30	444.052	23.508
MW-02	10/2/2005	12:45	444.054	23.506
MW-02	10/2/2005	13:00	444.058	23.502
MW-02	10/2/2005	13:15	444.058	23.502
MW-02	10/2/2005	13:30	444.056	23.504
MW-02	10/2/2005	13:45	444.058	23.502
MW-02	10/2/2005	14:00	444.056	23.504
MW-02	10/2/2005	14:15	444.058	23.502
MW-02	10/2/2005	14:30	444.062	23.498
MW-02	10/2/2005	14:45	444.064	23.496
MW-02	10/2/2005	15:00	444.066	23.494
MW-02	10/2/2005	15:15	444.068	23.492
MW-02	10/2/2005	15:30	444.072	23.488
MW-02	10/2/2005	15:45	444.074	23.486
MW-02	10/2/2005	16:00	444.076	23.484
MW-02	10/2/2005	16:15	444.076	23.484
MW-02	10/2/2005	16:30	444.076	23.484
MW-02	10/2/2005	16:45	444.074	23.486
MW-02	10/2/2005	17:00	444.074	23.486
MW-02	10/2/2005	17:15	444.072	23.488

Well ID	Measurement Date	Measurement Time	Water Level Elev	Water Level Depth
MW-02	10/2/2005	17:30	444.072	23.488
MW-02	10/2/2005	17:45	444.074	23.486
MW-02	10/2/2005	18:00	444.074	23.486
MW-02	10/2/2005	18:15	444.074	23.486
MW-02	10/2/2005	18:30	444.076	23.484
MW-02	10/2/2005	18:45	444.076	23.484
MW-02	10/2/2005	19:00	444.076	23.484
MW-02	10/2/2005	19:15	444.076	23.484
MW-02	10/2/2005	19:30	444.074	23.486
MW-02	10/2/2005	19:45	444.074	23.486
MW-02	10/2/2005	20:00	444.068	23.492
MW-02	10/2/2005	20:15	444.062	23.498
MW-02	10/2/2005	20:30	444.06	23.5
MW-02	10/2/2005	20:45	444.06	23.5
MW-02	10/2/2005	21:00	444.058	23.502
MW-02	10/2/2005	21:15	444.058	23.502
MW-02	10/2/2005	21:30	444.058	23.502
MW-02	10/2/2005	21:45	444.056	23.504
MW-02	10/2/2005	22:00	444.056	23.504
MW-02	10/2/2005	22:15	444.054	23.506
MW-02	10/2/2005	22:30	444.052	23.508
MW-02	10/2/2005	22:45	444.05	23.51
MW-02	10/2/2005	23:00	444.044	23.516
MW-02	10/2/2005	23:15	444.042	23.518
MW-02	10/2/2005	23:30	444.042	23.518
MW-02	10/2/2005	23:45	444.042	23.518
MW-02	10/3/2005	00:00	444.042	23.518
MW-02	10/3/2005	00:15	444.042	23.518
MW-02	10/3/2005	00:30	444.044	23.516
MW-02	10/3/2005	00:45	444.044	23.516
MW-02	10/3/2005	01:00	444.038	23.522
MW-02	10/3/2005	01:15	444.036	23.524
MW-02	10/3/2005	01:30	444.038	23.522
MW-02	10/3/2005	01:45	444.038	23.522
MW-02	10/3/2005	02:00	444.038	23.522
MW-02	10/3/2005	02:15	444.04	23.52
MW-02	10/3/2005	02:30	444.044	23.516
MW-02	10/3/2005	02:45	444.044	23.516
MW-02	10/3/2005	03:00	444.04	23.52
MW-02	10/3/2005	03:15	444.042	23.518
MW-02	10/3/2005	03:30	444.046	23.514
MW-02	10/3/2005	03:45	444.048	23.512
MW-02	10/3/2005	04:00	444.05	23.51
MW-02	10/3/2005	04:15	444.052	23.508
MW-02	10/3/2005	04:30	444.048	23.512
MW-02	10/3/2005	04:45	444.044	23.516
MW-02	10/3/2005	05:00	444.046	23.514
MW-02	10/3/2005	05:15	444.046	23.514
MW-02	10/3/2005	05:30	444.05	23.51
MW-02	10/3/2005	05:45	444.05	23.51

Well ID	Measurement Date	Measurement Time	Water Level Elev	Water Level Depth
MW-02	10/3/2005	06:00	444.052	23.508
MW-02	10/3/2005	06:15	444.05	23.51
MW-02	10/3/2005	06:30	444.042	23.518
MW-02	10/3/2005	06:45	444.036	23.524
MW-02	10/3/2005	07:00	444.034	23.526
MW-02	10/3/2005	07:15	444.03	23.53
MW-02	10/3/2005	07:30	444.027	23.533
MW-02	10/3/2005	07:45	444.025	23.535
MW-02	10/3/2005	08:00	444.023	23.537
MW-02	10/3/2005	08:15	444.017	23.543
MW-02	10/3/2005	08:30	444.014	23.546
MW-02	10/3/2005	08:45	444.013	23.547
MW-02	10/3/2005	09:00	444.013	23.547
MW-02	10/3/2005	09:15	444.013	23.547
MW-02	10/3/2005	09:30	444.005	23.555
MW-02	10/3/2005	09:45	444.003	23.557
MW-02	10/3/2005	10:00	444.001	23.559
MW-02	10/3/2005	10:15	444.001	23.559
MW-02	10/3/2005	10:30	443.992	23.568
MW-02	10/3/2005	10:45	443.993	23.567
MW-02	10/3/2005	11:00	443.993	23.567
MW-02	10/3/2005	11:05	444.12	23.44
MW-02	10/3/2005	11:15	443.993	23.567
MW-02	10/3/2005	11:30	443.991	23.569
MW-02	10/3/2005	11:45	443.987	23.573
MW-02	10/3/2005	12:00	443.989	23.571
MW-02	10/3/2005	12:15	443.989	23.571
MW-02	10/3/2005	12:30	443.987	23.573
MW-02	10/3/2005	12:45	443.983	23.577
MW-02	10/3/2005	13:00	443.985	23.575
MW-02	10/3/2005	13:15	443.987	23.573
MW-02	10/3/2005	13:30	443.991	23.569
MW-02	10/3/2005	13:45	443.989	23.571
MW-02	10/3/2005	14:00	443.989	23.571
MW-02	10/3/2005	14:15	443.987	23.573
MW-02	10/3/2005	14:30	443.985	23.575
MW-02	10/3/2005	14:45	443.987	23.573
MW-02	10/3/2005	15:00	443.989	23.571
MW-02	10/3/2005	15:15	443.993	23.567
MW-02	10/3/2005	15:30	443.989	23.571
MW-02	10/3/2005	15:45	443.991	23.569
MW-02	10/3/2005	16:00	443.993	23.567
MW-02	10/3/2005	16:15	443.997	23.563
MW-02	10/3/2005	16:30	443.997	23.563
MW-02	10/3/2005	16:45	443.997	23.563
MW-02	10/3/2005	17:00	443.993	23.567
MW-02	10/3/2005	17:15	443.995	23.565
MW-02	10/3/2005	17:30	443.997	23.563
MW-02	10/3/2005	17:45	443.998	23.562
MW-02	10/3/2005	18:00	444.001	23.559

Well ID	Measurement Date	Measurement Time	Water Level Elev	Water Level Depth
MW-02	10/3/2005	18:15	443.997	23.563
MW-02	10/3/2005	18:30	443.993	23.567
MW-02	10/3/2005	18:45	443.992	23.568
MW-02	10/3/2005	19:00	443.993	23.567
MW-02	10/3/2005	19:15	443.994	23.566
MW-02	10/3/2005	19:30	443.988	23.572
MW-02	10/3/2005	19:45	443.982	23.578
MW-02	10/3/2005	20:00	443.983	23.577
MW-02	10/3/2005	20:15	443.979	23.581
MW-02	10/3/2005	20:30	443.979	23.581
MW-02	10/3/2005	20:45	443.977	23.583
MW-02	10/3/2005	21:00	443.977	23.583
MW-02	10/3/2005	21:15	443.977	23.583
MW-02	10/3/2005	21:30	443.971	23.589
MW-02	10/3/2005	21:45	443.969	23.591
MW-02	10/3/2005	22:00	443.969	23.591
MW-02	10/3/2005	22:15	443.969	23.591
MW-02	10/3/2005	22:30	443.969	23.591
MW-02	10/3/2005	22:45	443.969	23.591
MW-02	10/3/2005	23:00	443.969	23.591
MW-02	10/3/2005	23:15	443.971	23.589
MW-02	10/3/2005	23:30	443.967	23.593
MW-02	10/3/2005	23:45	443.965	23.595
MW-02	10/4/2005	00:00	443.965	23.595
MW-02	10/4/2005	00:15	443.965	23.595
MW-02	10/4/2005	00:30	443.967	23.593
MW-02	10/4/2005	00:45	443.967	23.593
MW-02	10/4/2005	01:00	443.969	23.591
MW-02	10/4/2005	01:15	443.969	23.591
MW-02	10/4/2005	01:30	443.969	23.591
MW-02	10/4/2005	01:45	443.967	23.593
MW-02	10/4/2005	02:00	443.967	23.593
MW-02	10/4/2005	02:15	443.969	23.591
MW-02	10/4/2005	02:30	443.973	23.587
MW-02	10/4/2005	02:45	443.977	23.583
MW-02	10/4/2005	03:00	443.975	23.585
MW-02	10/4/2005	03:15	443.973	23.587
MW-02	10/4/2005	03:30	443.973	23.587
MW-02	10/4/2005	03:45	443.975	23.585
MW-02	10/4/2005	04:00	443.981	23.579
MW-02	10/4/2005	04:15	443.983	23.577
MW-02	10/4/2005	04:30	443.985	23.575
MW-02	10/4/2005	04:45	443.979	23.581
MW-02	10/4/2005	05:00	443.981	23.579
MW-02	10/4/2005	05:15	443.983	23.577
MW-02	10/4/2005	05:30	443.985	23.575
MW-02	10/4/2005	05:45	443.987	23.573
MW-02	10/4/2005	06:00	443.991	23.569
MW-02	10/4/2005	06:15	443.991	23.569
MW-02	10/4/2005	06:30	443.985	23.575

Well ID	Measurement Date	Measurement Time	Water Level Elev	Water Level Depth
MW-02	10/4/2005	06:45	443.983	23.577
MW-02	10/4/2005	07:00	443.981	23.579
MW-02	10/4/2005	07:15	443.979	23.581
MW-02	10/4/2005	07:30	443.969	23.591
MW-02	10/4/2005	07:45	443.969	23.591
MW-02	10/4/2005	08:00	443.967	23.593
MW-02	10/4/2005	08:15	443.967	23.593
MW-02	10/4/2005	08:30	443.967	23.593
MW-02	10/4/2005	08:45	443.957	23.603
MW-02	10/4/2005	09:00	443.957	23.603
MW-02	10/4/2005	09:15	443.957	23.603
MW-02	10/4/2005	09:30	443.957	23.603
MW-02	10/4/2005	09:45	443.955	23.605
MW-02	10/4/2005	10:00	443.949	23.611
MW-02	10/4/2005	10:15	443.947	23.613
MW-02	10/4/2005	10:30	443.947	23.613
MW-02	10/4/2005	10:45	443.945	23.615
MW-02	10/4/2005	11:00	443.939	23.621
MW-02	10/4/2005	11:15	443.939	23.621
MW-02	10/4/2005	11:30	443.939	23.621
MW-02	10/4/2005	11:45	443.939	23.621
MW-02	10/4/2005	12:00	443.935	23.625
MW-02	10/4/2005	12:15	443.933	23.627
MW-02	10/4/2005	12:30	443.935	23.625
MW-02	10/4/2005	12:45	443.937	23.623
MW-02	10/4/2005	13:00	443.939	23.621
MW-02	10/4/2005	13:15	443.935	23.625
MW-02	10/4/2005	13:30	443.937	23.623
MW-02	10/4/2005	13:45	443.939	23.621
MW-02	10/4/2005	14:00	443.937	23.623
MW-02	10/4/2005	14:15	443.937	23.623
MW-02	10/4/2005	14:30	443.939	23.621
MW-02	10/4/2005	14:45	443.933	23.627
MW-02	10/4/2005	15:00	443.933	23.627
MW-02	10/4/2005	15:15	443.937	23.623
MW-02	10/4/2005	15:30	443.941	23.619
MW-02	10/4/2005	15:45	443.943	23.617
MW-02	10/4/2005	16:00	443.939	23.621
MW-02	10/4/2005	16:15	443.941	23.619
MW-02	10/4/2005	16:30	443.943	23.617
MW-02	10/4/2005	16:45	443.945	23.615
MW-02	10/4/2005	17:00	443.949	23.611
MW-02	10/4/2005	17:15	443.947	23.613
MW-02	10/4/2005	17:30	443.945	23.615
MW-02	10/4/2005	17:45	443.945	23.615
MW-02	10/4/2005	18:00	443.945	23.615
MW-02	10/4/2005	18:15	443.949	23.611
MW-02	10/4/2005	18:30	443.949	23.611
MW-02	10/4/2005	18:45	443.953	23.607
MW-02	10/4/2005	19:00	443.949	23.611

Well ID	Measurement Date	Measurement Time	Water Level Elev	Water Level Depth
MW-02	10/4/2005	19:15	443.947	23.613
MW-02	10/4/2005	19:30	443.945	23.615
MW-02	10/4/2005	19:45	443.949	23.611
MW-02	10/4/2005	20:00	443.945	23.615
MW-02	10/4/2005	20:15	443.949	23.611
MW-02	10/4/2005	20:30	443.949	23.611
MW-02	10/4/2005	20:45	443.945	23.615
MW-02	10/4/2005	21:00	443.941	23.619
MW-02	10/4/2005	21:15	443.939	23.621
MW-02	10/4/2005	21:30	443.937	23.623
MW-02	10/4/2005	21:45	443.939	23.621
MW-02	10/4/2005	22:00	443.937	23.623
MW-02	10/4/2005	22:15	443.937	23.623
MW-02	10/4/2005	22:30	443.931	23.629
MW-02	10/4/2005	22:45	443.929	23.631
MW-02	10/4/2005	23:00	443.927	23.633
MW-02	10/4/2005	23:15	443.927	23.633
MW-02	10/4/2005	23:30	443.927	23.633
MW-02	10/4/2005	23:45	443.929	23.631
MW-02	10/5/2005	00:00	443.929	23.631
MW-02	10/5/2005	00:15	443.923	23.637
MW-02	10/5/2005	00:30	443.923	23.637
MW-02	10/5/2005	00:45	443.925	23.635
MW-02	10/5/2005	01:00	443.927	23.633
MW-02	10/5/2005	01:15	443.929	23.631
MW-02	10/5/2005	01:30	443.923	23.637
MW-02	10/5/2005	01:45	443.925	23.635
MW-02	10/5/2005	02:00	443.925	23.635
MW-02	10/5/2005	02:15	443.929	23.631
MW-02	10/5/2005	02:30	443.927	23.633
MW-02	10/5/2005	02:45	443.929	23.631
MW-02	10/5/2005	03:00	443.933	23.627
MW-02	10/5/2005	03:15	443.927	23.633
MW-02	10/5/2005	03:30	443.929	23.631
MW-02	10/5/2005	03:45	443.931	23.629
MW-02	10/5/2005	04:00	443.935	23.625
MW-02	10/5/2005	04:15	443.931	23.629
MW-02	10/5/2005	04:30	443.935	23.625
MW-02	10/5/2005	04:45	443.937	23.623
MW-02	10/5/2005	05:00	443.935	23.625
MW-02	10/5/2005	05:15	443.935	23.625
MW-02	10/5/2005	05:30	443.935	23.625
MW-02	10/5/2005	05:45	443.939	23.621
MW-02	10/5/2005	06:00	443.937	23.623
MW-02	10/5/2005	06:15	443.937	23.623
MW-02	10/5/2005	06:30	443.933	23.627
MW-02	10/5/2005	06:45	443.927	23.633
MW-02	10/5/2005	07:00	443.927	23.633
MW-02	10/5/2005	07:15	443.929	23.631
MW-02	10/5/2005	07:30	443.929	23.631

Well ID	Measurement Date	Measurement Time	Water Level Elev	Water Level Depth
MW-02	10/5/2005	07:45	443.929	23.631
MW-02	10/5/2005	08:00	443.927	23.633
MW-02	10/5/2005	08:15	443.925	23.635
MW-02	10/5/2005	08:30	443.925	23.635
MW-02	10/5/2005	08:45	443.927	23.633
MW-02	10/5/2005	09:00	443.927	23.633
MW-02	10/5/2005	09:15	443.923	23.637
MW-02	10/5/2005	09:25	444.03	23.53
MW-02	10/5/2005	09:30	443.925	23.635
MW-02	10/5/2005	09:45	443.923	23.637
MW-02	10/5/2005	10:00	443.923	23.637
MW-02	10/5/2005	10:15	443.92	23.64
MW-02	10/5/2005	10:30	443.918	23.642
MW-02	10/5/2005	10:45	443.92	23.64
MW-02	10/5/2005	11:00	443.92	23.64
MW-02	10/5/2005	11:15	443.918	23.642
MW-02	10/5/2005	11:30	443.916	23.644
MW-02	10/5/2005	11:45	443.918	23.642
MW-02	10/5/2005	12:00	443.914	23.646
MW-02	10/5/2005	12:15	443.914	23.646
MW-02	10/5/2005	12:30	443.916	23.644
MW-02	10/5/2005	12:45	443.918	23.642
MW-02	10/5/2005	13:00	443.916	23.644
MW-02	10/5/2005	13:15	443.916	23.644
MW-02	10/5/2005	13:30	443.918	23.642
MW-02	10/5/2005	13:45	443.91	23.65
MW-02	10/5/2005	14:00	443.91	23.65
MW-02	10/5/2005	14:15	443.904	23.656
MW-02	10/5/2005	14:30	443.902	23.658
MW-02	10/5/2005	14:45	443.904	23.656
MW-02	10/5/2005	15:00	443.906	23.654
MW-02	10/5/2005	15:15	443.906	23.654
MW-02	10/5/2005	15:30	443.906	23.654
MW-02	10/5/2005	15:45	443.907	23.653
MW-02	10/5/2005	16:00	443.912	23.648
MW-02	10/5/2005	16:15	443.912	23.648
MW-02	10/5/2005	16:30	443.91	23.65
MW-02	10/5/2005	16:45	443.91	23.65
MW-02	10/5/2005	17:00	443.914	23.646
MW-02	10/5/2005	17:15	443.916	23.644
MW-02	10/5/2005	17:30	443.912	23.648
MW-02	10/5/2005	17:45	443.912	23.648
MW-02	10/5/2005	18:00	443.914	23.646
MW-02	10/5/2005	18:15	443.913	23.647
MW-02	10/5/2005	18:30	443.912	23.648
MW-02	10/5/2005	18:45	443.912	23.648
MW-02	10/5/2005	19:00	443.916	23.644
MW-02	10/5/2005	19:15	443.916	23.644
MW-02	10/5/2005	19:30	443.918	23.642
MW-02	10/5/2005	19:45	443.914	23.646

Well ID	Measurement Date	Measurement Time	Water Level Elev	Water Level Depth
MW-02	10/5/2005	20:00	443.914	23.646
MW-02	10/5/2005	20:15	443.914	23.646
MW-02	10/5/2005	20:30	443.916	23.644
MW-02	10/5/2005	20:45	443.916	23.644
MW-02	10/5/2005	21:00	443.91	23.65
MW-02	10/5/2005	21:15	443.908	23.652
MW-02	10/5/2005	21:30	443.908	23.652
MW-02	10/5/2005	21:45	443.908	23.652
MW-02	10/5/2005	22:00	443.908	23.652
MW-02	10/5/2005	22:15	443.904	23.656
MW-02	10/5/2005	22:30	443.902	23.658
MW-02	10/5/2005	22:45	443.902	23.658
MW-02	10/5/2005	23:00	443.904	23.656
MW-02	10/5/2005	23:15	443.906	23.654
MW-02	10/5/2005	23:30	443.898	23.662
MW-02	10/5/2005	23:45	443.898	23.662
MW-02	10/6/2005	00:00	443.9	23.66
MW-02	10/6/2005	00:15	443.9	23.66
MW-02	10/6/2005	00:30	443.902	23.658
MW-02	10/6/2005	00:45	443.904	23.656
MW-02	10/6/2005	01:00	443.906	23.654
MW-02	10/6/2005	01:15	443.904	23.656
MW-02	10/6/2005	01:30	443.9	23.66
MW-02	10/6/2005	01:45	443.898	23.662
MW-02	10/6/2005	02:00	443.9	23.66
MW-02	10/6/2005	02:15	443.902	23.658
MW-02	10/6/2005	02:30	443.906	23.654
MW-02	10/6/2005	02:45	443.904	23.656
MW-02	10/6/2005	03:00	443.9	23.66
MW-02	10/6/2005	03:15	443.902	23.658
MW-02	10/6/2005	03:30	443.904	23.656
MW-02	10/6/2005	03:45	443.906	23.654
MW-02	10/6/2005	04:00	443.908	23.652
MW-02	10/6/2005	04:15	443.914	23.646
MW-02	10/6/2005	04:30	443.916	23.644
MW-02	10/6/2005	04:45	443.914	23.646
MW-02	10/6/2005	05:00	443.912	23.648
MW-02	10/6/2005	05:15	443.916	23.644
MW-02	10/6/2005	05:30	443.92	23.64
MW-02	10/6/2005	05:45	443.921	23.639
MW-02	10/6/2005	06:00	443.923	23.637
MW-02	10/6/2005	06:15	443.925	23.635
MW-02	10/6/2005	06:30	443.927	23.633
MW-02	10/6/2005	06:45	443.921	23.639
MW-02	10/6/2005	07:00	443.92	23.64
MW-02	10/6/2005	07:15	443.916	23.644
MW-02	10/6/2005	07:30	443.916	23.644
MW-02	10/6/2005	07:45	443.918	23.642
MW-02	10/6/2005	08:00	443.91	23.65
MW-02	10/6/2005	08:15	443.908	23.652

Well ID	Measurement Date	Measurement Time	Water Level Elev	Water Level Depth
MW-02	10/6/2005	08:30	443.906	23.654
MW-02	10/6/2005	08:45	443.91	23.65
MW-02	10/6/2005	09:00	443.908	23.652
MW-02	10/6/2005	09:15	443.908	23.652
MW-02	10/6/2005	09:30	443.9	23.66
MW-02	10/6/2005	09:45	443.898	23.662
MW-02	10/6/2005	10:00	443.9	23.66
MW-02	10/6/2005	10:15	443.9	23.66
MW-02	10/6/2005	10:30	443.9	23.66
MW-02	10/6/2005	10:45	443.894	23.666
MW-02	10/6/2005	11:00	443.894	23.666
MW-02	10/6/2005	11:15	443.896	23.664
MW-02	10/6/2005	11:30	443.89	23.67
MW-02	10/6/2005	11:45	443.89	23.67
MW-02	10/6/2005	12:00	443.892	23.668
MW-02	10/6/2005	12:15	443.894	23.666
MW-02	10/6/2005	12:30	443.894	23.666
MW-02	10/6/2005	12:45	443.896	23.664
MW-02	10/6/2005	13:00	443.89	23.67
MW-02	10/6/2005	13:15	443.894	23.666
MW-02	10/6/2005	13:30	443.894	23.666
MW-02	10/6/2005	13:45	443.9	23.66
MW-02	10/6/2005	14:00	443.902	23.658
MW-02	10/6/2005	14:15	443.896	23.664
MW-02	10/6/2005	14:30	443.894	23.666
MW-02	10/6/2005	14:45	443.896	23.664
MW-02	10/6/2005	15:00	443.898	23.662
MW-02	10/6/2005	15:15	443.894	23.666
MW-02	10/6/2005	15:30	443.898	23.662
MW-02	10/6/2005	15:45	443.9	23.66
MW-02	10/6/2005	16:00	443.902	23.658
MW-02	10/6/2005	16:15	443.896	23.664
MW-02	10/6/2005	16:30	443.896	23.664
MW-02	10/6/2005	16:45	443.896	23.664
MW-02	10/6/2005	17:00	443.9	23.66
MW-02	10/6/2005	17:15	443.904	23.656
MW-02	10/6/2005	17:30	443.902	23.658
MW-02	10/6/2005	17:45	443.9	23.66
MW-02	10/6/2005	18:00	443.904	23.656
MW-02	10/6/2005	18:15	443.906	23.654
MW-02	10/6/2005	18:30	443.906	23.654
MW-02	10/6/2005	18:45	443.91	23.65
MW-02	10/6/2005	19:00	443.91	23.65
MW-02	10/6/2005	19:15	443.908	23.652
MW-02	10/6/2005	19:30	443.906	23.654
MW-02	10/6/2005	19:45	443.905	23.655
MW-02	10/6/2005	20:00	443.906	23.654
MW-02	10/6/2005	20:15	443.908	23.652
MW-02	10/6/2005	20:30	443.91	23.65
MW-02	10/6/2005	20:45	443.91	23.65

Well ID	Measurement Date	Measurement Time	Water Level Elev	Water Level Depth
MW-02	10/6/2005	21:00	443.91	23.65
MW-02	10/6/2005	21:15	443.91	23.65
MW-02	10/6/2005	21:30	443.91	23.65
MW-02	10/6/2005	21:45	443.91	23.65
MW-02	10/6/2005	22:00	443.912	23.648
MW-02	10/6/2005	22:15	443.912	23.648
MW-02	10/6/2005	22:30	443.906	23.654
MW-02	10/6/2005	22:45	443.904	23.656
MW-02	10/6/2005	23:00	443.904	23.656
MW-02	10/6/2005	23:15	443.902	23.658
MW-02	10/6/2005	23:30	443.904	23.656
MW-02	10/6/2005	23:45	443.904	23.656
MW-02	10/7/2005	00:00	443.904	23.656
MW-02	10/7/2005	00:15	443.904	23.656
MW-02	10/7/2005	00:30	443.906	23.654
MW-02	10/7/2005	00:45	443.906	23.654
MW-02	10/7/2005	01:00	443.898	23.662
MW-02	10/7/2005	01:15	443.898	23.662
MW-02	10/7/2005	01:30	443.9	23.66
MW-02	10/7/2005	01:45	443.9	23.66
MW-02	10/7/2005	02:00	443.902	23.658
MW-02	10/7/2005	02:15	443.904	23.656
MW-02	10/7/2005	02:30	443.906	23.654
MW-02	10/7/2005	02:45	443.902	23.658
MW-02	10/7/2005	03:00	443.902	23.658
MW-02	10/7/2005	03:15	443.904	23.656
MW-02	10/7/2005	03:30	443.908	23.652
MW-02	10/7/2005	03:45	443.91	23.65
MW-02	10/7/2005	04:00	443.908	23.652
MW-02	10/7/2005	04:15	443.906	23.654
MW-02	10/7/2005	04:30	443.906	23.654
MW-02	10/7/2005	04:45	443.91	23.65
MW-02	10/7/2005	05:00	443.914	23.646
MW-02	10/7/2005	05:15	443.918	23.642
MW-02	10/7/2005	05:30	443.918	23.642
MW-02	10/7/2005	05:45	443.914	23.646
MW-02	10/7/2005	06:00	443.916	23.644
MW-02	10/7/2005	06:15	443.918	23.642
MW-02	10/7/2005	06:30	443.918	23.642
MW-02	10/7/2005	06:45	443.92	23.64
MW-02	10/7/2005	07:00	443.923	23.637
MW-02	10/7/2005	07:15	443.925	23.635
MW-02	10/7/2005	07:30	443.925	23.635
MW-02	10/7/2005	07:45	443.923	23.637
MW-02	10/7/2005	08:00	443.923	23.637
MW-02	10/7/2005	08:15	443.925	23.635
MW-02	10/7/2005	08:30	443.927	23.633
MW-02	10/7/2005	08:45	443.931	23.629
MW-02	10/7/2005	09:00	443.931	23.629
MW-02	10/7/2005	09:15	443.935	23.625

Well ID	Measurement Date	Measurement Time	Water Level Elev	Water Level Depth
MW-02	10/7/2005	09:30	443.939	23.621
MW-02	10/7/2005	09:45	443.939	23.621
MW-02	10/7/2005	10:00	443.935	23.625
MW-02	10/7/2005	10:15	443.935	23.625
MW-02	10/7/2005	10:30	443.937	23.623
MW-02	10/7/2005	10:45	443.939	23.621
MW-02	10/7/2005	11:00	443.941	23.619
MW-02	10/7/2005	11:15	443.945	23.615
MW-02	10/7/2005	11:30	443.943	23.617
MW-02	10/7/2005	11:45	443.943	23.617
MW-02	10/7/2005	12:00	443.941	23.619
MW-02	10/7/2005	12:15	443.943	23.617
MW-02	10/7/2005	12:30	443.945	23.615
MW-02	10/7/2005	12:45	443.949	23.611
MW-02	10/7/2005	13:00	443.953	23.607
MW-02	10/7/2005	13:15	443.947	23.613
MW-02	10/7/2005	13:30	443.929	23.631
MW-02	10/7/2005	13:45	443.927	23.633
MW-02	10/7/2005	14:00	443.916	23.644
MW-02	10/7/2005	14:15	443.925	23.635
MW-02	10/7/2005	14:30	443.914	23.646
MW-02	10/7/2005	14:45	443.914	23.646
MW-02	10/7/2005	15:00	443.923	23.637
MW-02	10/7/2005	15:15	443.931	23.629
MW-02	10/7/2005	15:30	443.979	23.581
MW-02	10/7/2005	15:45	443.949	23.611
MW-02	10/7/2005	16:00	443.983	23.577
MW-02	10/7/2005	16:15	443.989	23.571
MW-02	10/7/2005	16:30	443.991	23.569
MW-02	10/7/2005	16:45	443.987	23.573
MW-02	10/7/2005	17:00	443.967	23.593
MW-02	10/7/2005	17:15	443.945	23.615
MW-02	10/7/2005	17:30	443.951	23.609
MW-02	10/7/2005	17:45	443.937	23.623
MW-02	10/7/2005	18:00	443.937	23.623
MW-02	10/7/2005	18:15	443.949	23.611
MW-02	10/7/2005	18:30	443.941	23.619
MW-02	10/7/2005	18:45	443.947	23.613
MW-02	10/7/2005	19:00	443.953	23.607
MW-02	10/7/2005	19:15	443.945	23.615
MW-02	10/7/2005	19:30	443.957	23.603
MW-02	10/7/2005	19:45	443.947	23.613
MW-02	10/7/2005	20:00	443.949	23.611
MW-02	10/7/2005	20:15	443.945	23.615
MW-02	10/7/2005	20:30	443.949	23.611
MW-02	10/7/2005	20:45	443.951	23.609
MW-02	10/7/2005	21:00	443.953	23.607
MW-02	10/7/2005	21:15	443.961	23.599
MW-02	10/7/2005	21:30	443.951	23.609
MW-02	10/7/2005	21:45	443.947	23.613

Well ID	Measurement Date	Measurement Time	Water Level Elev	Water Level Depth
MW-02	10/7/2005	22:00	443.951	23.609
MW-02	10/7/2005	22:15	443.951	23.609
MW-02	10/7/2005	22:30	443.951	23.609
MW-02	10/7/2005	22:45	443.955	23.605
MW-02	10/7/2005	23:00	444.001	23.559
MW-02	10/7/2005	23:15	443.981	23.579
MW-02	10/7/2005	23:30	443.993	23.567
MW-02	10/7/2005	23:45	443.985	23.575
MW-02	10/8/2005	00:00	443.973	23.587
MW-02	10/8/2005	00:15	443.977	23.583
MW-02	10/8/2005	00:30	443.985	23.575
MW-02	10/8/2005	00:45	443.997	23.563
MW-02	10/8/2005	01:00	443.979	23.581
MW-02	10/8/2005	01:15	443.989	23.571
MW-02	10/8/2005	01:30	444.003	23.557
MW-02	10/8/2005	01:45	443.999	23.561
MW-02	10/8/2005	02:00	444.064	23.496
MW-02	10/8/2005	02:15	444.046	23.514
MW-02	10/8/2005	02:30	444.04	23.52
MW-02	10/8/2005	02:45	444.036	23.524
MW-02	10/8/2005	03:00	444.04	23.52
MW-02	10/8/2005	03:15	444.048	23.512
MW-02	10/8/2005	03:30	444.066	23.494
MW-02	10/8/2005	03:45	444.072	23.488
MW-02	10/8/2005	04:00	444.139	23.421
MW-02	10/8/2005	04:15	444.139	23.421
MW-02	10/8/2005	04:30	444.134	23.426
MW-02	10/8/2005	04:45	444.128	23.432
MW-02	10/8/2005	05:00	444.134	23.426
MW-02	10/8/2005	05:15	444.145	23.415
MW-02	10/8/2005	05:30	444.159	23.401
MW-02	10/8/2005	05:45	444.171	23.389
MW-02	10/8/2005	06:00	444.173	23.387
MW-02	10/8/2005	06:15	444.231	23.329
MW-02	10/8/2005	06:30	444.229	23.331
MW-02	10/8/2005	06:45	444.223	23.337
MW-02	10/8/2005	07:00	444.233	23.327
MW-02	10/8/2005	07:15	444.252	23.308
MW-02	10/8/2005	07:30	444.272	23.288
MW-02	10/8/2005	07:45	444.308	23.252
MW-02	10/8/2005	08:00	444.334	23.226
MW-02	10/8/2005	08:15	444.355	23.205
MW-02	10/8/2005	08:30	444.391	23.169
MW-02	10/8/2005	08:45	444.419	23.141
MW-02	10/8/2005	09:00	444.429	23.131
MW-02	10/8/2005	09:15	444.455	23.105
MW-02	10/8/2005	09:30	444.488	23.072
MW-02	10/8/2005	09:45	444.526	23.034
MW-02	10/8/2005	10:00	444.556	23.004
MW-02	10/8/2005	10:15	444.579	22.981

Well ID	Measurement Date	Measurement Time	Water Level Elev	Water Level Depth
MW-02	10/8/2005	10:30	444.615	22.945
MW-02	10/8/2005	10:45	444.655	22.905
MW-02	10/8/2005	11:00	444.688	22.872
MW-02	10/8/2005	11:15	444.714	22.846
MW-02	10/8/2005	11:30	444.734	22.826
MW-02	10/8/2005	11:45	444.76	22.8
MW-02	10/8/2005	12:00	444.778	22.782
MW-02	10/8/2005	12:15	444.813	22.747
MW-02	10/8/2005	12:30	444.835	22.725
MW-02	10/8/2005	12:45	444.867	22.693
MW-02	10/8/2005	13:00	444.9	22.66
MW-02	10/8/2005	13:15	444.924	22.636
MW-02	10/8/2005	13:30	444.936	22.624
MW-02	10/8/2005	13:45	444.948	22.612
MW-02	10/8/2005	14:00	444.972	22.588
MW-02	10/8/2005	14:15	445.007	22.553
MW-02	10/8/2005	14:30	445.039	22.521
MW-02	10/8/2005	14:45	445.069	22.491
MW-02	10/8/2005	15:00	445.091	22.469
MW-02	10/8/2005	15:15	445.126	22.434
MW-02	10/8/2005	15:30	445.156	22.404
MW-02	10/8/2005	15:45	445.186	22.374
MW-02	10/8/2005	16:00	445.219	22.341
MW-02	10/8/2005	16:15	445.251	22.309
MW-02	10/8/2005	16:30	445.259	22.301
MW-02	10/8/2005	16:45	445.279	22.281
MW-02	10/8/2005	17:00	445.289	22.271
MW-02	10/8/2005	17:15	445.307	22.253
MW-02	10/8/2005	17:30	445.309	22.251
MW-02	10/8/2005	17:45	445.328	22.232
MW-02	10/8/2005	18:00	445.344	22.216
MW-02	10/8/2005	18:15	445.38	22.18
MW-02	10/8/2005	18:30	445.36	22.2
MW-02	10/8/2005	18:45	445.352	22.208
MW-02	10/8/2005	19:00	445.362	22.198
MW-02	10/8/2005	19:15	445.37	22.19
MW-02	10/8/2005	19:30	445.382	22.178
MW-02	10/8/2005	19:45	445.386	22.174
MW-02	10/8/2005	20:00	445.392	22.168
MW-02	10/8/2005	20:15	445.416	22.144
MW-02	10/8/2005	20:30	445.417	22.143
MW-02	10/8/2005	20:45	445.423	22.137
MW-02	10/8/2005	21:00	445.423	22.137
MW-02	10/8/2005	21:15	445.441	22.119
MW-02	10/8/2005	21:30	445.451	22.109
MW-02	10/8/2005	21:45	445.463	22.097
MW-02	10/8/2005	22:00	445.471	22.089
MW-02	10/8/2005	22:15	445.481	22.079
MW-02	10/8/2005	22:30	445.485	22.075
MW-02	10/8/2005	22:45	445.542	22.018

Well ID	Measurement Date	Measurement Time	Water Level Elev	Water Level Depth
MW-02	10/8/2005	23:00	445.524	22.036
MW-02	10/8/2005	23:15	445.522	22.038
MW-02	10/8/2005	23:30	445.58	21.98
MW-02	10/8/2005	23:45	445.582	21.978
MW-02	10/9/2005	00:00	445.59	21.97
MW-02	10/9/2005	00:15	445.6	21.96
MW-02	10/9/2005	00:30	445.604	21.956
MW-02	10/9/2005	00:45	445.618	21.942
MW-02	10/9/2005	01:00	445.622	21.938
MW-02	10/9/2005	01:15	445.624	21.936
MW-02	10/9/2005	01:30	445.633	21.927
MW-02	10/9/2005	01:45	445.643	21.917
MW-02	10/9/2005	02:00	445.651	21.909
MW-02	10/9/2005	02:15	445.661	21.899
MW-02	10/9/2005	02:30	445.663	21.897
MW-02	10/9/2005	02:45	445.671	21.889
MW-02	10/9/2005	03:00	445.671	21.889
MW-02	10/9/2005	03:15	445.677	21.883
MW-02	10/9/2005	03:30	445.689	21.871
MW-02	10/9/2005	03:45	445.693	21.867
MW-02	10/9/2005	04:00	445.701	21.859
MW-02	10/9/2005	04:15	445.707	21.853
MW-02	10/9/2005	04:30	445.717	21.843
MW-02	10/9/2005	04:45	445.723	21.837
MW-02	10/9/2005	05:00	445.731	21.829
MW-02	10/9/2005	05:15	445.736	21.824
MW-02	10/9/2005	05:30	445.744	21.816
MW-02	10/9/2005	05:45	445.754	21.806
MW-02	10/9/2005	06:00	445.762	21.798
MW-02	10/9/2005	06:15	445.766	21.794
MW-02	10/9/2005	06:30	445.772	21.788
MW-02	10/9/2005	06:45	445.778	21.782
MW-02	10/9/2005	07:00	445.786	21.774
MW-02	10/9/2005	07:15	445.786	21.774
MW-02	10/9/2005	07:30	445.79	21.77
MW-02	10/9/2005	07:45	445.794	21.766
MW-02	10/9/2005	08:00	445.8	21.76
MW-02	10/9/2005	08:15	445.804	21.756
MW-02	10/9/2005	08:30	445.81	21.75
MW-02	10/9/2005	08:45	445.816	21.744
MW-02	10/9/2005	09:00	445.824	21.736
MW-02	10/9/2005	09:15	445.83	21.73
MW-02	10/9/2005	09:30	445.837	21.723
MW-02	10/9/2005	09:45	445.841	21.719
MW-02	10/9/2005	10:00	445.847	21.713
MW-02	10/9/2005	10:15	445.849	21.711
MW-02	10/9/2005	10:30	445.855	21.705
MW-02	10/9/2005	10:45	445.861	21.699
MW-02	10/9/2005	11:00	445.867	21.693
MW-02	10/9/2005	11:15	445.875	21.685

Well ID	Measurement Date	Measurement Time	Water Level Elev	Water Level Depth
MW-02	10/9/2005	11:30	445.877	21.683
MW-02	10/9/2005	11:45	445.885	21.675
MW-02	10/9/2005	12:00	445.891	21.669
MW-02	10/9/2005	12:15	445.897	21.663
MW-02	10/9/2005	12:30	445.903	21.657
MW-02	10/9/2005	12:45	445.907	21.653
MW-02	10/9/2005	13:00	445.911	21.649
MW-02	10/9/2005	13:15	445.917	21.643
MW-02	10/9/2005	13:30	445.925	21.635
MW-02	10/9/2005	13:45	445.927	21.633
MW-02	10/9/2005	14:00	445.929	21.631
MW-02	10/9/2005	14:15	445.931	21.629
MW-02	10/9/2005	14:30	445.939	21.621
MW-02	10/9/2005	14:45	445.942	21.618
MW-02	10/9/2005	15:00	445.942	21.618
MW-02	10/9/2005	15:15	445.948	21.612
MW-02	10/9/2005	15:30	445.954	21.606
MW-02	10/9/2005	15:45	445.958	21.602
MW-02	10/9/2005	16:00	445.964	21.596
MW-02	10/9/2005	16:15	445.966	21.594
MW-02	10/9/2005	16:30	445.972	21.588
MW-02	10/9/2005	16:45	445.972	21.588
MW-02	10/9/2005	17:00	445.976	21.584
MW-02	10/9/2005	17:15	445.976	21.584
MW-02	10/9/2005	17:30	445.98	21.58
MW-02	10/9/2005	17:45	445.984	21.576
MW-02	10/9/2005	18:00	445.984	21.576
MW-02	10/9/2005	18:15	445.984	21.576
MW-02	10/9/2005	18:30	445.986	21.574
MW-02	10/9/2005	18:45	445.986	21.574
MW-02	10/9/2005	19:00	445.988	21.572
MW-02	10/9/2005	19:15	445.996	21.564
MW-02	10/9/2005	19:30	445.996	21.564
MW-02	10/9/2005	19:45	446	21.56
MW-02	10/9/2005	20:00	446	21.56
MW-02	10/9/2005	20:15	446.006	21.554
MW-02	10/9/2005	20:30	446.01	21.55
MW-02	10/9/2005	20:45	446.012	21.548
MW-02	10/9/2005	21:00	446.016	21.544
MW-02	10/9/2005	21:15	446.018	21.542
MW-02	10/9/2005	21:30	446.02	21.54
MW-02	10/9/2005	21:45	446.024	21.536
MW-02	10/9/2005	22:00	446.024	21.536
MW-02	10/9/2005	22:15	446.028	21.532
MW-02	10/9/2005	22:30	446.034	21.526
MW-02	10/9/2005	22:45	446.03	21.53
MW-02	10/9/2005	23:00	446.028	21.532
MW-02	10/9/2005	23:15	446.03	21.53
MW-02	10/9/2005	23:30	446.032	21.528
MW-02	10/9/2005	23:45	446.036	21.524

Well ID	Measurement Date	Measurement Time	Water Level Elev	Water Level Depth
MW-02	10/10/2005	00:00	446.038	21.522
MW-02	10/10/2005	00:15	446.04	21.52
MW-02	10/10/2005	00:30	446.042	21.518
MW-02	10/10/2005	00:45	446.044	21.516
MW-02	10/10/2005	01:00	446.049	21.511
MW-02	10/10/2005	01:15	446.049	21.511
MW-02	10/10/2005	01:30	446.049	21.511
MW-02	10/10/2005	01:45	446.053	21.507
MW-02	10/10/2005	02:00	446.047	21.513
MW-02	10/10/2005	02:15	446.049	21.511
MW-02	10/10/2005	02:30	446.051	21.509
MW-02	10/10/2005	02:45	446.053	21.507
MW-02	10/10/2005	03:00	446.055	21.505
MW-02	10/10/2005	03:15	446.059	21.501
MW-02	10/10/2005	03:30	446.059	21.501
MW-02	10/10/2005	03:45	446.061	21.499
MW-02	10/10/2005	04:00	446.063	21.497
MW-02	10/10/2005	04:15	446.061	21.499
MW-02	10/10/2005	04:30	446.063	21.497
MW-02	10/10/2005	04:45	446.063	21.497
MW-02	10/10/2005	05:00	446.063	21.497
MW-02	10/10/2005	05:15	446.065	21.495
MW-02	10/10/2005	05:30	446.067	21.493
MW-02	10/10/2005	05:45	446.067	21.493
MW-02	10/10/2005	06:00	446.071	21.489
MW-02	10/10/2005	06:15	446.071	21.489
MW-02	10/10/2005	06:30	446.067	21.493
MW-02	10/10/2005	06:45	446.069	21.491
MW-02	10/10/2005	07:00	446.071	21.489
MW-02	10/10/2005	07:15	446.069	21.491
MW-02	10/10/2005	07:30	446.067	21.493
MW-02	10/10/2005	07:45	446.067	21.493
MW-02	10/10/2005	08:00	446.067	21.493
MW-02	10/10/2005	08:15	446.065	21.495
MW-02	10/10/2005	08:30	446.063	21.497
MW-02	10/10/2005	08:45	446.067	21.493
MW-02	10/10/2005	09:00	446.071	21.489
MW-02	10/10/2005	09:15	446.077	21.483
MW-02	10/10/2005	09:30	446.075	21.485
MW-02	10/10/2005	09:45	446.19	21.37
MW-02	10/10/2005	09:45	446.073	21.487
MW-02	10/10/2005	10:00	446.067	21.493
MW-02	10/10/2005	10:15	446.069	21.491
MW-02	10/10/2005	10:30	446.073	21.487
MW-02	10/10/2005	10:45	446.077	21.483
MW-02	10/10/2005	11:00	446.077	21.483
MW-02	10/10/2005	11:15	446.075	21.485
MW-02	10/10/2005	11:30	446.077	21.483
MW-02	10/10/2005	11:45	446.079	21.481
MW-02	10/10/2005	12:00	446.085	21.475

Well ID	Measurement Date	Measurement Time	Water Level Elev	Water Level Depth
MW-02	10/10/2005	12:15	446.083	21.477
MW-02	10/10/2005	12:30	445.94	21.62
MW-02	10/10/2005	12:45	446.026	21.534
MW-02	10/10/2005	13:00	446.045	21.515
MW-02	10/10/2005	13:15	446.055	21.505
MW-02	10/10/2005	13:30	446.055	21.505
MW-02	10/10/2005	13:45	446.063	21.497
MW-02	10/10/2005	14:00	446.065	21.495
MW-02	10/10/2005	14:15	446.061	21.499
MW-02	10/10/2005	14:30	446.065	21.495
MW-02	10/10/2005	14:45	446.063	21.497
MW-02	10/10/2005	15:00	446.069	21.491
MW-02	10/10/2005	15:15	446.067	21.493
MW-02	10/10/2005	15:30	446.071	21.489
MW-02	10/10/2005	15:45	446.073	21.487
MW-02	10/10/2005	16:00	446.073	21.487
MW-02	10/10/2005	16:15	446.075	21.485
MW-02	10/10/2005	16:30	446.075	21.485
MW-02	10/10/2005	16:45	446.077	21.483
MW-02	10/10/2005	17:00	446.081	21.479
MW-02	10/10/2005	17:15	446.079	21.481
MW-02	10/10/2005	17:30	446.085	21.475
MW-02	10/10/2005	17:45	446.089	21.471
MW-02	10/10/2005	18:00	446.083	21.477
MW-02	10/10/2005	18:15	446.081	21.479
MW-02	10/10/2005	18:30	446.083	21.477
MW-02	10/10/2005	18:45	446.087	21.473
MW-02	10/10/2005	19:00	446.087	21.473
MW-02	10/10/2005	19:15	446.089	21.471
MW-02	10/10/2005	19:30	446.089	21.471
MW-02	10/10/2005	19:45	446.089	21.471
MW-02	10/10/2005	20:00	446.087	21.473
MW-02	10/10/2005	20:15	446.087	21.473
MW-02	10/10/2005	20:30	446.089	21.471
MW-02	10/10/2005	20:45	446.093	21.467
MW-02	10/10/2005	21:00	446.093	21.467
MW-02	10/10/2005	21:15	446.095	21.465
MW-02	10/10/2005	21:30	446.097	21.463
MW-02	10/10/2005	21:45	446.093	21.467
MW-02	10/10/2005	22:00	446.095	21.465
MW-02	10/10/2005	22:15	446.095	21.465
MW-02	10/10/2005	22:30	446.095	21.465
MW-02	10/10/2005	22:45	446.097	21.463
MW-02	10/10/2005	23:00	446.099	21.461
MW-02	10/10/2005	23:15	446.105	21.455
MW-02	10/10/2005	23:30	446.107	21.453
MW-02	10/10/2005	23:45	446.103	21.457
MW-02	10/11/2005	00:00	446.105	21.455
MW-02	10/11/2005	00:15	446.105	21.455
MW-02	10/11/2005	00:30	446.105	21.455

Well ID	Measurement Date	Measurement Time	Water Level Elev	Water Level Depth
MW-02	10/11/2005	00:45	446.105	21.455
MW-02	10/11/2005	01:00	446.111	21.449
MW-02	10/11/2005	01:15	446.117	21.443
MW-02	10/11/2005	01:30	446.109	21.451
MW-02	10/11/2005	01:45	446.107	21.453
MW-02	10/11/2005	02:00	446.109	21.451
MW-02	10/11/2005	02:15	446.109	21.451
MW-02	10/11/2005	02:30	446.109	21.451
MW-02	10/11/2005	02:45	446.113	21.447
MW-02	10/11/2005	03:00	446.109	21.451
MW-02	10/11/2005	03:15	446.105	21.455
MW-02	10/11/2005	03:30	446.105	21.455
MW-02	10/11/2005	03:45	446.111	21.449
MW-02	10/11/2005	04:00	446.109	21.451
MW-02	10/11/2005	04:15	446.113	21.447
MW-02	10/11/2005	04:30	446.111	21.449
MW-02	10/11/2005	04:45	446.107	21.453
MW-02	10/11/2005	05:00	446.111	21.449
MW-02	10/11/2005	05:15	446.109	21.451
MW-02	10/11/2005	05:30	446.109	21.451
MW-02	10/11/2005	05:45	446.113	21.447
MW-02	10/11/2005	06:00	446.107	21.453
MW-02	10/11/2005	06:15	446.107	21.453
MW-02	10/11/2005	06:30	446.107	21.453
MW-02	10/11/2005	06:45	446.101	21.459
MW-02	10/11/2005	07:00	446.099	21.461
MW-02	10/11/2005	07:15	446.097	21.463
MW-02	10/11/2005	07:30	446.099	21.461
MW-02	10/11/2005	07:45	446.099	21.461
MW-02	10/11/2005	08:00	446.095	21.465
MW-02	10/11/2005	08:15	446.093	21.467
MW-02	10/11/2005	08:30	446.085	21.475
MW-02	10/11/2005	08:45	446.085	21.475
MW-02	10/11/2005	09:00	446.079	21.481
MW-02	10/11/2005	09:15	446.087	21.473
MW-02	10/11/2005	09:30	446.091	21.469
MW-02	10/11/2005	09:42	446.18	21.38
MW-02	10/11/2005	10:00	445.768	21.792
MW-02	10/11/2005	10:01	445.646	21.914
MW-02	10/11/2005	10:00	445.819	21.741
MW-02	10/11/2005	10:00	445.838	21.722
MW-02	10/11/2005	10:00	445.848	21.712
MW-02	10/11/2005	10:00	445.854	21.706
MW-02	10/11/2005	10:00	445.858	21.702
MW-02	10/11/2005	10:00	445.86	21.7
MW-02	10/11/2005	10:00	445.862	21.698
MW-02	10/11/2005	10:00	445.863	21.697
MW-02	10/11/2005	10:00	445.863	21.697
MW-02	10/11/2005	10:00	445.863	21.697
MW-02	10/11/2005	10:00	445.865	21.695

Well ID	Measurement Date	Measurement Time	Water Level Elev	Water Level Depth
MW-02	10/11/2005	10:00	445.865	21.695
MW-02	10/11/2005	10:00	445.867	21.693
MW-02	10/11/2005	10:00	445.865	21.695
MW-02	10/11/2005	10:00	445.865	21.695
MW-02	10/11/2005	10:00	445.865	21.695
MW-02	10/11/2005	10:00	445.865	21.695
MW-02	10/11/2005	10:00	445.865	21.695
MW-02	10/11/2005	10:00	445.865	21.695
MW-02	10/11/2005	10:00	445.865	21.695
MW-02	10/11/2005	10:00	445.863	21.697
MW-02	10/11/2005	10:00	445.863	21.697
MW-02	10/11/2005	10:00	445.861	21.699
MW-02	10/11/2005	10:00	445.861	21.699
MW-02	10/11/2005	10:00	445.859	21.701
MW-02	10/11/2005	10:00	445.859	21.701
MW-02	10/11/2005	10:00	445.857	21.703
MW-02	10/11/2005	10:00	445.855	21.705
MW-02	10/11/2005	10:00	445.828	21.732
MW-02	10/11/2005	10:00	445.818	21.742
MW-02	10/11/2005	10:00	445.81	21.75
MW-02	10/11/2005	10:00	445.802	21.758
MW-02	10/11/2005	10:00	445.798	21.762
MW-02	10/11/2005	10:00	445.791	21.769
MW-02	10/11/2005	10:00	445.785	21.775
MW-02	10/11/2005	10:00	445.781	21.779
MW-02	10/11/2005	10:00	445.775	21.785
MW-02	10/11/2005	10:00	445.769	21.791
MW-02	10/11/2005	10:00	445.765	21.795
MW-02	10/11/2005	10:00	445.759	21.801
MW-02	10/11/2005	10:00	445.755	21.805
MW-02	10/11/2005	10:00	445.749	21.811
MW-02	10/11/2005	10:00	445.743	21.817
MW-02	10/11/2005	10:00	445.737	21.823
MW-02	10/11/2005	10:00	445.736	21.824
MW-02	10/11/2005	10:00	445.728	21.832
MW-02	10/11/2005	10:00	445.726	21.834
MW-02	10/11/2005	10:00	445.72	21.84
MW-02	10/11/2005	10:00	445.716	21.844
MW-02	10/11/2005	10:00	445.71	21.85
MW-02	10/11/2005	10:00	445.706	21.854
MW-02	10/11/2005	10:00	445.698	21.862
MW-02	10/11/2005	10:00	445.692	21.868
MW-02	10/11/2005	10:00	445.688	21.872
MW-02	10/11/2005	10:00	445.682	21.878
MW-02	10/11/2005	10:00	445.674	21.886
MW-02	10/11/2005	10:00	445.668	21.892
MW-02	10/11/2005	10:00	445.66	21.9
MW-02	10/11/2005	10:00	445.654	21.906
MW-02	10/11/2005	10:01	445.638	21.922
MW-02	10/11/2005	10:01	445.631	21.929

Well ID	Measurement Date	Measurement Time	Water Level Elev	Water Level Depth
MW-02	10/11/2005	10:01	445.621	21.939
MW-02	10/11/2005	10:01	445.613	21.947
MW-02	10/11/2005	10:01	445.603	21.957
MW-02	10/11/2005	10:01	445.595	21.965
MW-02	10/11/2005	10:01	445.583	21.977
MW-02	10/11/2005	10:01	445.576	21.984
MW-02	10/11/2005	10:01	445.562	21.998
MW-02	10/11/2005	10:01	445.552	22.008
MW-02	10/11/2005	10:01	445.54	22.02
MW-02	10/11/2005	10:01	445.526	22.034
MW-02	10/11/2005	10:02	445.512	22.048
MW-02	10/11/2005	10:02	445.5	22.06
MW-02	10/11/2005	10:02	445.488	22.072
MW-02	10/11/2005	10:02	445.474	22.086
MW-02	10/11/2005	10:02	445.459	22.101
MW-02	10/11/2005	10:02	445.445	22.115
MW-02	10/11/2005	10:02	445.429	22.131
MW-02	10/11/2005	10:03	445.413	22.147
MW-02	10/11/2005	10:03	445.395	22.165
MW-02	10/11/2005	10:03	445.379	22.181
MW-02	10/11/2005	10:03	445.364	22.196
MW-02	10/11/2005	10:03	445.346	22.214
MW-02	10/11/2005	10:04	445.328	22.232
MW-02	10/11/2005	10:04	445.307	22.253
MW-02	10/11/2005	10:04	445.288	22.272
MW-02	10/11/2005	10:04	445.27	22.29
MW-02	10/11/2005	10:05	445.251	22.309
MW-02	10/11/2005	10:05	445.229	22.331
MW-02	10/11/2005	10:05	445.209	22.351
MW-02	10/11/2005	10:06	445.19	22.37
MW-02	10/11/2005	10:06	445.166	22.394
MW-02	10/11/2005	10:06	445.35	22.21
MW-02	10/11/2005	10:07	445.146	22.414
MW-02	10/11/2005	10:07	445.122	22.438
MW-02	10/11/2005	10:07	445.1	22.46
MW-02	10/11/2005	10:07	445.29	22.27
MW-02	10/11/2005	10:08	445.077	22.483
MW-02	10/11/2005	10:08	445.053	22.507
MW-02	10/11/2005	10:08	445.25	22.31
MW-02	10/11/2005	10:09	445.033	22.527
MW-02	10/11/2005	10:09	445.005	22.555
MW-02	10/11/2005	10:09	445.18	22.38
MW-02	10/11/2005	10:10	445.15	22.41
MW-02	10/11/2005	10:10	444.984	22.576
MW-02	10/11/2005	10:11	444.958	22.602
MW-02	10/11/2005	10:11	444.936	22.624
MW-02	10/11/2005	10:11	445.11	22.45
MW-02	10/11/2005	10:12	444.908	22.652
MW-02	10/11/2005	10:13	444.887	22.673
MW-02	10/11/2005	10:14	444.835	22.725

Well ID	Measurement Date	Measurement Time	Water Level Elev	Water Level Depth
MW-02	10/11/2005	10:14	444.861	22.699
MW-02	10/11/2005	10:15	444.811	22.749
MW-02	10/11/2005	10:16	444.785	22.775
MW-02	10/11/2005	10:17	444.762	22.798
MW-02	10/11/2005	10:18	444.732	22.828
MW-02	10/11/2005	10:19	444.712	22.848
MW-02	10/11/2005	10:21	444.686	22.874
MW-02	10/11/2005	10:22	444.663	22.897
MW-02	10/11/2005	10:23	444.637	22.923
MW-02	10/11/2005	10:25	444.611	22.949
MW-02	10/11/2005	10:26	444.583	22.977
MW-02	10/11/2005	10:28	444.554	23.006
MW-02	10/11/2005	10:29	444.53	23.03
MW-02	10/11/2005	10:31	444.502	23.058
MW-02	10/11/2005	10:33	444.474	23.086
MW-02	10/11/2005	10:35	444.447	23.113
MW-02	10/11/2005	10:37	444.417	23.143
MW-02	10/11/2005	10:39	444.387	23.173
MW-02	10/11/2005	10:42	444.354	23.206
MW-02	10/11/2005	10:44	444.318	23.242
MW-02	10/11/2005	10:47	444.28	23.28
MW-02	10/11/2005	10:50	444.248	23.312
MW-02	10/11/2005	10:53	444.209	23.351
MW-02	10/11/2005	10:56	444.171	23.389
MW-02	10/11/2005	10:58	444.29	23.27
MW-02	10/11/2005	10:59	444.136	23.424
MW-02	10/11/2005	11:03	444.098	23.462
MW-02	10/11/2005	11:06	444.058	23.502
MW-02	10/11/2005	11:10	444.013	23.547
MW-02	10/11/2005	11:14	443.977	23.583
MW-02	10/11/2005	11:19	443.933	23.627
MW-02	10/11/2005	11:24	443.888	23.672
MW-02	10/11/2005	11:29	443.84	23.72
MW-02	10/11/2005	11:34	443.793	23.767
MW-02	10/11/2005	11:39	443.745	23.815
MW-02	10/11/2005	11:45	443.696	23.864
MW-02	10/11/2005	11:52	443.648	23.912
MW-02	10/11/2005	11:57	443.72	23.84
MW-02	10/11/2005	11:58	443.598	23.962
MW-02	10/11/2005	12:05	443.537	24.023
MW-02	10/11/2005	12:13	443.487	24.073
MW-02	10/11/2005	12:21	443.43	24.13
MW-02	10/11/2005	12:29	443.375	24.185
MW-02	10/11/2005	12:38	443.311	24.249
MW-02	10/11/2005	12:47	443.244	24.316
MW-02	10/11/2005	12:52	443.34	24.22
MW-02	10/11/2005	12:57	443.174	24.386
MW-02	10/11/2005	13:08	443.111	24.449
MW-02	10/11/2005	13:19	443.036	24.524
MW-02	10/11/2005	13:31	442.966	24.594

Well ID	Measurement Date	Measurement Time	Water Level Elev	Water Level Depth
MW-02	10/11/2005	13:43	442.887	24.673
MW-02	10/11/2005	13:56	442.89	24.67
MW-02	10/11/2005	13:57	442.804	24.756
MW-02	10/11/2005	14:11	442.724	24.836
MW-02	10/11/2005	14:25	442.637	24.923
MW-02	10/11/2005	14:40	442.554	25.006
MW-02	10/11/2005	14:55	442.477	25.083
MW-02	10/11/2005	14:59	442.57	24.99
MW-02	10/11/2005	15:10	442.403	25.157
MW-02	10/11/2005	15:25	442.324	25.236
MW-02	10/11/2005	15:40	442.246	25.314
MW-02	10/11/2005	15:55	442.175	25.385
MW-02	10/11/2005	16:10	442.106	25.454
MW-02	10/11/2005	16:25	442.033	25.527
MW-02	10/11/2005	16:34	442.1	25.46
MW-02	10/11/2005	16:40	441.963	25.597
MW-02	10/11/2005	16:55	441.896	25.664
MW-02	10/11/2005	17:10	441.828	25.732
MW-02	10/11/2005	17:25	441.761	25.799
MW-02	10/11/2005	17:40	441.692	25.868
MW-02	10/11/2005	17:55	441.628	25.932
MW-02	10/11/2005	18:10	441.563	25.997
MW-02	10/11/2005	18:25	441.499	26.061
MW-02	10/11/2005	18:40	441.436	26.124
MW-02	10/11/2005	18:55	441.388	26.172
MW-02	10/11/2005	19:10	441.333	26.227
MW-02	10/11/2005	19:25	441.279	26.281
MW-02	10/11/2005	19:40	441.34	26.22
MW-02	10/11/2005	19:40	441.232	26.328
MW-02	10/11/2005	19:55	441.178	26.382
MW-02	10/11/2005	20:10	441.132	26.428
MW-02	10/11/2005	20:25	441.083	26.477
MW-02	10/11/2005	20:40	441.041	26.519
MW-02	10/11/2005	20:55	440.992	26.568
MW-02	10/11/2005	21:10	440.948	26.612
MW-02	10/11/2005	21:25	440.9	26.66
MW-02	10/11/2005	21:40	440.853	26.707
MW-02	10/11/2005	21:55	440.807	26.753
MW-02	10/11/2005	22:10	440.764	26.796
MW-02	10/11/2005	22:25	440.722	26.838
MW-02	10/11/2005	22:40	440.684	26.876
MW-02	10/11/2005	22:55	440.641	26.919
MW-02	10/11/2005	23:10	440.603	26.957
MW-02	10/11/2005	23:25	440.563	26.997
MW-02	10/11/2005	23:40	440.522	27.038
MW-02	10/11/2005	23:55	440.48	27.08
MW-02	10/12/2005	00:10	440.44	27.12
MW-02	10/12/2005	00:25	440.401	27.159
MW-02	10/12/2005	00:40	440.363	27.197
MW-02	10/12/2005	00:55	440.325	27.235

Well ID	Measurement Date	Measurement Time	Water Level Elev	Water Level Depth
MW-02	10/12/2005	01:10	440.288	27.272
MW-02	10/12/2005	01:25	440.25	27.31
MW-02	10/12/2005	01:40	440.214	27.346
MW-02	10/12/2005	01:55	440.181	27.379
MW-02	10/12/2005	02:10	440.145	27.415
MW-02	10/12/2005	02:25	440.111	27.449
MW-02	10/12/2005	02:40	440.075	27.485
MW-02	10/12/2005	02:55	440.042	27.518
MW-02	10/12/2005	03:10	440.004	27.556
MW-02	10/12/2005	03:25	439.97	27.59
MW-02	10/12/2005	03:40	439.936	27.624
MW-02	10/12/2005	03:55	439.905	27.655
MW-02	10/12/2005	04:10	439.873	27.687
MW-02	10/12/2005	04:25	439.837	27.723
MW-02	10/12/2005	04:40	439.806	27.754
MW-02	10/12/2005	04:55	439.774	27.786
MW-02	10/12/2005	05:10	439.74	27.82
MW-02	10/12/2005	05:25	439.705	27.855
MW-02	10/12/2005	05:40	439.671	27.889
MW-02	10/12/2005	05:55	439.639	27.921
MW-02	10/12/2005	06:10	439.605	27.955
MW-02	10/12/2005	06:25	439.574	27.986
MW-02	10/12/2005	06:40	439.54	28.02
MW-02	10/12/2005	06:55	439.506	28.054
MW-02	10/12/2005	06:56	439.54	28.02
MW-02	10/12/2005	07:10	439.478	28.082
MW-02	10/12/2005	07:25	439.445	28.115
MW-02	10/12/2005	07:40	439.413	28.147
MW-02	10/12/2005	07:55	439.383	28.177
MW-02	10/12/2005	08:10	439.351	28.209
MW-02	10/12/2005	08:25	439.32	28.24
MW-02	10/12/2005	08:40	439.32	28.24
MW-02	10/12/2005	08:55	439.287	28.273
MW-02	10/12/2005	09:10	439.261	28.299
MW-02	10/12/2005	09:25	439.229	28.331
MW-02	10/12/2005	09:40	439.203	28.357
MW-02	10/12/2005	09:55	439.169	28.391
MW-02	10/12/2005	10:10	439.145	28.415
MW-02	10/12/2005	10:25	439.118	28.442
MW-02	10/12/2005	10:35	441.12	26.44
MW-02	10/12/2005	10:40	439.086	28.474
MW-02	10/12/2005	10:55	439.058	28.502
MW-02	10/12/2005	11:10	439.026	28.534
MW-02	10/12/2005	11:25	438.998	28.562
MW-02	10/12/2005	11:40	438.969	28.591
MW-02	10/12/2005	11:55	438.943	28.617
MW-02	10/12/2005	12:00	438.94	28.62
MW-02	10/12/2005	12:10	438.911	28.649
MW-02	10/12/2005	12:25	438.887	28.673
MW-02	10/12/2005	12:40	438.861	28.699

Well ID	Measurement Date	Measurement Time	Water Level Elev	Water Level Depth
MW-02	10/12/2005	12:55	438.833	28.727
MW-02	10/12/2005	13:09	438.85	28.71
MW-02	10/12/2005	13:10	438.808	28.752
MW-02	10/12/2005	13:25	438.782	28.778
MW-02	10/12/2005	13:40	438.752	28.808
MW-02	10/12/2005	13:55	438.722	28.838
MW-02	10/12/2005	14:10	438.694	28.866
MW-02	10/12/2005	14:25	438.67	28.89
MW-02	10/12/2005	14:40	438.641	28.919
MW-02	10/12/2005	14:55	438.613	28.947
MW-02	10/12/2005	15:10	438.587	28.973
MW-02	10/12/2005	15:25	438.559	29.001
MW-02	10/12/2005	15:40	438.535	29.025
MW-02	10/12/2005	15:55	438.505	29.055
MW-02	10/12/2005	16:10	438.48	29.08
MW-02	10/12/2005	16:25	438.454	29.106
MW-02	10/12/2005	16:33	438.61	28.95
MW-02	10/12/2005	16:40	438.428	29.132
MW-02	10/12/2005	16:55	438.408	29.152
MW-02	10/12/2005	17:10	438.384	29.176
MW-02	10/12/2005	17:25	438.354	29.206
MW-02	10/12/2005	17:40	438.331	29.229
MW-02	10/12/2005	17:55	438.297	29.263
MW-02	10/12/2005	18:10	438.271	29.289
MW-02	10/12/2005	18:25	438.255	29.305
MW-02	10/12/2005	18:40	438.237	29.323
MW-02	10/12/2005	18:55	438.207	29.353
MW-02	10/12/2005	19:10	438.209	29.351
MW-02	10/12/2005	19:25	438.148	29.412
MW-02	10/12/2005	19:40	438.166	29.394
MW-02	10/12/2005	19:55	438.15	29.41
MW-02	10/12/2005	20:10	438.132	29.428
MW-02	10/12/2005	20:25	438.118	29.442
MW-02	10/12/2005	20:40	438.098	29.462
MW-02	10/12/2005	20:55	438.086	29.474
MW-02	10/12/2005	21:10	438.06	29.5
MW-02	10/12/2005	21:25	438.04	29.52
MW-02	10/12/2005	21:40	438.026	29.534
MW-02	10/12/2005	21:55	438.007	29.553
MW-02	10/12/2005	22:10	437.991	29.569
MW-02	10/12/2005	22:25	437.981	29.579
MW-02	10/12/2005	22:40	437.961	29.599
MW-02	10/12/2005	22:55	437.943	29.617
MW-02	10/12/2005	23:10	437.925	29.635
MW-02	10/12/2005	23:25	437.901	29.659
MW-02	10/12/2005	23:40	437.887	29.673
MW-02	10/12/2005	23:55	437.866	29.694
MW-02	10/13/2005	00:10	437.848	29.712
MW-02	10/13/2005	00:25	437.844	29.716
MW-02	10/13/2005	00:40	437.818	29.742

Well ID	Measurement Date	Measurement Time	Water Level Elev	Water Level Depth
MW-02	10/13/2005	00:55	437.799	29.761
MW-02	10/13/2005	01:10	437.788	29.772
MW-02	10/13/2005	01:25	437.756	29.804
MW-02	10/13/2005	01:40	437.746	29.814
MW-02	10/13/2005	01:55	437.722	29.838
MW-02	10/13/2005	02:10	437.705	29.855
MW-02	10/13/2005	02:25	437.685	29.875
MW-02	10/13/2005	02:40	437.673	29.887
MW-02	10/13/2005	02:55	437.659	29.901
MW-02	10/13/2005	03:10	437.643	29.917
MW-02	10/13/2005	03:25	437.619	29.941
MW-02	10/13/2005	03:40	437.605	29.955
MW-02	10/13/2005	03:55	437.585	29.975
MW-02	10/13/2005	04:10	437.569	29.991
MW-02	10/13/2005	04:25	437.55	30.01
MW-02	10/13/2005	04:40	437.534	30.026
MW-02	10/13/2005	04:55	437.518	30.042
MW-02	10/13/2005	05:10	437.498	30.062
MW-02	10/13/2005	05:25	437.474	30.086
MW-02	10/13/2005	05:40	437.458	30.102
MW-02	10/13/2005	05:55	437.436	30.124
MW-02	10/13/2005	06:10	437.42	30.14
MW-02	10/13/2005	06:25	437.399	30.161
MW-02	10/13/2005	06:40	437.379	30.181
MW-02	10/13/2005	06:55	437.363	30.197
MW-02	10/13/2005	07:10	437.347	30.213
MW-02	10/13/2005	07:25	437.327	30.233
MW-02	10/13/2005	07:40	437.309	30.251
MW-02	10/13/2005	07:55	437.287	30.273
MW-02	10/13/2005	08:10	437.271	30.289
MW-02	10/13/2005	08:12	437.27	30.29
MW-02	10/13/2005	08:25	437.251	30.309
MW-02	10/13/2005	08:40	437.23	30.33
MW-02	10/13/2005	08:55	437.212	30.348
MW-02	10/13/2005	09:10	437.194	30.366
MW-02	10/13/2005	09:25	437.18	30.38
MW-02	10/13/2005	09:40	437.166	30.394
MW-02	10/13/2005	09:55	437.148	30.412
MW-02	10/13/2005	10:00	437.16	30.4
MW-02	10/13/2005	10:10	437.148	30.412
MW-02	10/13/2005	10:25	437.13	30.43
MW-02	10/13/2005	10:40	437.112	30.448
MW-02	10/13/2005	10:55	437.095	30.465
MW-02	10/13/2005	11:10	437.081	30.479
MW-02	10/13/2005	11:25	437.06	30.5
MW-02	10/13/2005	11:25	437.067	30.493
MW-02	10/13/2005	11:40	437.051	30.509
MW-02	10/13/2005	11:55	437.039	30.521
MW-02	10/13/2005	12:10	437.025	30.535
MW-02	10/13/2005	12:25	437.013	30.547

Well ID	Measurement Date	Measurement Time	Water Level Elev	Water Level Depth
MW-02	10/13/2005	12:40	437.004	30.556
MW-02	10/13/2005	12:55	436.99	30.57
MW-02	10/13/2005	13:10	436.978	30.582
MW-02	10/13/2005	13:25	436.949	30.611
MW-02	10/13/2005	13:40	436.927	30.633
MW-02	10/13/2005	13:55	436.893	30.667
MW-02	10/13/2005	14:10	436.915	30.645
MW-02	10/13/2005	14:18	436.91	30.65
MW-02	10/13/2005	14:25	436.903	30.657
MW-02	10/13/2005	14:40	436.887	30.673
MW-02	10/13/2005	14:55	436.87	30.69
MW-02	10/13/2005	15:10	436.846	30.714
MW-02	10/13/2005	15:25	436.824	30.736
MW-02	10/13/2005	15:40	436.8	30.76
MW-02	10/13/2005	15:55	436.808	30.752
MW-02	10/13/2005	16:09	436.8	30.76
MW-02	10/13/2005	17:01	437.072	30.488
MW-02	10/13/2005	17:00	436.895	30.665
MW-02	10/13/2005	17:00	436.936	30.624
MW-02	10/13/2005	17:00	436.951	30.609
MW-02	10/13/2005	17:00	436.963	30.597
MW-02	10/13/2005	17:00	436.967	30.593
MW-02	10/13/2005	17:00	436.973	30.587
MW-02	10/13/2005	17:00	436.975	30.585
MW-02	10/13/2005	17:00	436.979	30.581
MW-02	10/13/2005	17:00	436.981	30.579
MW-02	10/13/2005	17:00	436.985	30.575
MW-02	10/13/2005	17:00	436.985	30.575
MW-02	10/13/2005	17:00	436.986	30.574
MW-02	10/13/2005	17:00	436.988	30.572
MW-02	10/13/2005	17:00	436.99	30.57
MW-02	10/13/2005	17:00	436.992	30.568
MW-02	10/13/2005	17:00	436.992	30.568
MW-02	10/13/2005	17:00	436.994	30.566
MW-02	10/13/2005	17:00	436.996	30.564
MW-02	10/13/2005	17:00	436.998	30.562
MW-02	10/13/2005	17:00	436.998	30.562
MW-02	10/13/2005	17:00	437	30.56
MW-02	10/13/2005	17:00	437	30.56
MW-02	10/13/2005	17:00	437	30.56
MW-02	10/13/2005	17:00	437.002	30.558
MW-02	10/13/2005	17:00	437.004	30.556
MW-02	10/13/2005	17:00	437.004	30.556
MW-02	10/13/2005	17:00	437.006	30.554
MW-02	10/13/2005	17:00	437.006	30.554
MW-02	10/13/2005	17:00	437.008	30.552
MW-02	10/13/2005	17:00	436.992	30.568
MW-02	10/13/2005	17:00	436.986	30.574
MW-02	10/13/2005	17:00	436.982	30.578
MW-02	10/13/2005	17:00	436.981	30.579

Well ID	Measurement Date	Measurement Time	Water Level Elev	Water Level Depth
MW-02	10/13/2005	17:00	436.979	30.581
MW-02	10/13/2005	17:00	436.977	30.583
MW-02	10/13/2005	17:00	436.975	30.585
MW-02	10/13/2005	17:00	436.975	30.585
MW-02	10/13/2005	17:00	436.975	30.585
MW-02	10/13/2005	17:00	436.975	30.585
MW-02	10/13/2005	17:00	436.977	30.583
MW-02	10/13/2005	17:00	436.977	30.583
MW-02	10/13/2005	17:00	436.979	30.581
MW-02	10/13/2005	17:00	436.981	30.579
MW-02	10/13/2005	17:00	436.983	30.577
MW-02	10/13/2005	17:00	436.985	30.575
MW-02	10/13/2005	17:00	436.987	30.573
MW-02	10/13/2005	17:00	436.991	30.569
MW-02	10/13/2005	17:00	436.995	30.565
MW-02	10/13/2005	17:00	436.998	30.562
MW-02	10/13/2005	17:00	437	30.56
MW-02	10/13/2005	17:00	437.007	30.553
MW-02	10/13/2005	17:00	437.013	30.547
MW-02	10/13/2005	17:00	437.017	30.543
MW-02	10/13/2005	17:00	437.023	30.537
MW-02	10/13/2005	17:00	437.027	30.533
MW-02	10/13/2005	17:00	437.035	30.525
MW-02	10/13/2005	17:00	437.041	30.519
MW-02	10/13/2005	17:00	437.049	30.511
MW-02	10/13/2005	17:00	437.056	30.504
MW-02	10/13/2005	17:00	437.064	30.496
MW-02	10/13/2005	17:01	437.084	30.476
MW-02	10/13/2005	17:01	437.094	30.466
MW-02	10/13/2005	17:01	437.107	30.453
MW-02	10/13/2005	17:01	437.116	30.444
MW-02	10/13/2005	17:01	437.13	30.43
MW-02	10/13/2005	17:01	437.14	30.42
MW-02	10/13/2005	17:01	437.154	30.406
MW-02	10/13/2005	17:01	437.168	30.392
MW-02	10/13/2005	17:01	437.182	30.378
MW-02	10/13/2005	17:01	437.198	30.362
MW-02	10/13/2005	17:01	437.213	30.347
MW-02	10/13/2005	17:01	437.229	30.331
MW-02	10/13/2005	17:02	437.247	30.313
MW-02	10/13/2005	17:02	437.263	30.297
MW-02	10/13/2005	17:02	437.281	30.279
MW-02	10/13/2005	17:02	437.301	30.259
MW-02	10/13/2005	17:02	437.32	30.24
MW-02	10/13/2005	17:02	437.338	30.222
MW-02	10/13/2005	17:02	437.36	30.2
MW-02	10/13/2005	17:03	437.38	30.18
MW-02	10/13/2005	17:03	437.402	30.158
MW-02	10/13/2005	17:03	437.422	30.138
MW-02	10/13/2005	17:03	437.446	30.114

Well ID	Measurement Date	Measurement Time	Water Level Elev	Water Level Depth
MW-02	10/13/2005	17:03	437.469	30.091
MW-02	10/13/2005	17:04	437.495	30.065
MW-02	10/13/2005	17:04	437.519	30.041
MW-02	10/13/2005	17:04	437.541	30.019
MW-02	10/13/2005	17:04	437.567	29.993
MW-02	10/13/2005	17:05	437.592	29.968
MW-02	10/13/2005	17:05	437.616	29.944
MW-02	10/13/2005	17:05	437.642	29.918
MW-02	10/13/2005	17:06	437.691	29.869
MW-02	10/13/2005	17:06	437.668	29.892
MW-02	10/13/2005	17:07	437.717	29.843
MW-02	10/13/2005	17:07	437.745	29.815
MW-02	10/13/2005	17:07	437.771	29.789
MW-02	10/13/2005	17:08	437.822	29.738
MW-02	10/13/2005	17:08	437.796	29.764
MW-02	10/13/2005	17:09	437.875	29.685
MW-02	10/13/2005	17:09	437.85	29.71
MW-02	10/13/2005	17:10	437.901	29.659
MW-02	10/13/2005	17:11	437.959	29.601
MW-02	10/13/2005	17:11	437.929	29.631
MW-02	10/13/2005	17:12	437.984	29.576
MW-02	10/13/2005	17:13	438.01	29.55
MW-02	10/13/2005	17:14	438.066	29.494
MW-02	10/13/2005	17:14	438.038	29.522
MW-02	10/13/2005	17:15	438.095	29.465
MW-02	10/13/2005	17:16	438.123	29.437
MW-02	10/13/2005	17:17	438.153	29.407
MW-02	10/13/2005	17:18	438.184	29.376
MW-02	10/13/2005	17:19	438.212	29.348
MW-02	10/13/2005	17:21	438.244	29.316
MW-02	10/13/2005	17:22	438.274	29.286
MW-02	10/13/2005	17:23	438.305	29.255
MW-02	10/13/2005	17:25	438.339	29.221
MW-02	10/13/2005	17:26	438.369	29.191
MW-02	10/13/2005	17:28	438.4	29.16
MW-02	10/13/2005	17:29	438.434	29.126
MW-02	10/13/2005	17:31	438.468	29.092
MW-02	10/13/2005	17:33	438.501	29.059
MW-02	10/13/2005	17:35	438.535	29.025
MW-02	10/13/2005	17:37	438.571	28.989
MW-02	10/13/2005	17:39	438.608	28.952
MW-02	10/13/2005	17:42	438.644	28.916
MW-02	10/13/2005	17:44	438.682	28.878
MW-02	10/13/2005	17:47	438.721	28.839
MW-02	10/13/2005	17:50	438.759	28.801
MW-02	10/13/2005	17:53	438.802	28.758
MW-02	10/13/2005	17:56	438.842	28.718
MW-02	10/13/2005	17:59	438.886	28.674
MW-02	10/13/2005	18:03	441.02	26.54
MW-02	10/13/2005	18:03	438.931	28.629

Well ID	Measurement Date	Measurement Time	Water Level Elev	Water Level Depth
MW-02	10/13/2005	18:06	439.056	28.504
MW-02	10/13/2005	18:10	439.088	28.472
MW-02	10/13/2005	18:14	439.139	28.421
MW-02	10/13/2005	18:19	439.189	28.371
MW-02	10/13/2005	18:24	439.24	28.32
MW-02	10/13/2005	18:29	439.294	28.266
MW-02	10/13/2005	18:34	439.345	28.215
MW-02	10/13/2005	18:39	439.403	28.157
MW-02	10/13/2005	18:45	439.462	28.098
MW-02	10/13/2005	18:52	439.519	28.041
MW-02	10/13/2005	18:58	439.581	27.979
MW-02	10/13/2005	19:05	439.638	27.922
MW-02	10/13/2005	19:13	439.696	27.864
MW-02	10/13/2005	19:21	439.757	27.803
MW-02	10/13/2005	19:29	439.832	27.728
MW-02	10/13/2005	19:38	439.894	27.666
MW-02	10/13/2005	19:47	439.981	27.579
MW-02	10/13/2005	19:57	440.058	27.502
MW-02	10/13/2005	20:08	440.124	27.436
MW-02	10/13/2005	20:19	440.191	27.369
MW-02	10/13/2005	20:31	440.264	27.296
MW-02	10/13/2005	20:43	440.371	27.189
MW-02	10/13/2005	20:57	440.449	27.111
MW-02	10/13/2005	21:11	440.518	27.042
MW-02	10/13/2005	21:25	440.627	26.933
MW-02	10/13/2005	21:40	440.712	26.848
MW-02	10/13/2005	21:55	440.791	26.769
MW-02	10/13/2005	22:10	440.867	26.693
MW-02	10/13/2005	22:25	440.932	26.628
MW-02	10/13/2005	22:40	440.992	26.568
MW-02	10/13/2005	22:55	441.095	26.465
MW-02	10/13/2005	23:10	441.164	26.396
MW-02	10/13/2005	23:25	441.233	26.327
MW-02	10/13/2005	23:40	441.303	26.257
MW-02	10/13/2005	23:55	441.36	26.2
MW-02	10/14/2005	00:10	441.422	26.138
MW-02	10/14/2005	00:25	441.487	26.073
MW-02	10/14/2005	00:40	441.544	26.016
MW-02	10/14/2005	00:55	441.604	25.956
MW-02	10/14/2005	01:10	441.661	25.899
MW-02	10/14/2005	01:25	441.717	25.843
MW-02	10/14/2005	01:40	441.772	25.788
MW-02	10/14/2005	01:55	441.822	25.738
MW-02	10/14/2005	02:10	441.867	25.693
MW-02	10/14/2005	02:25	441.918	25.642
MW-02	10/14/2005	02:40	441.968	25.592
MW-02	10/14/2005	02:55	442.018	25.542
MW-02	10/14/2005	03:10	442.063	25.497
MW-02	10/14/2005	03:25	442.111	25.449
MW-02	10/14/2005	03:40	442.158	25.402

Well ID	Measurement Date	Measurement Time	Water Level Elev	Water Level Depth
MW-02	10/14/2005	03:55	442.194	25.366
MW-02	10/14/2005	04:10	442.239	25.321
MW-02	10/14/2005	04:25	442.28	25.28
MW-02	10/14/2005	04:40	442.319	25.241
MW-02	10/14/2005	04:55	442.357	25.203
MW-02	10/14/2005	05:10	442.398	25.162
MW-02	10/14/2005	05:25	442.436	25.124
MW-02	10/14/2005	05:40	442.471	25.089
MW-02	10/14/2005	05:55	442.501	25.059
MW-02	10/14/2005	06:10	442.535	25.025
MW-02	10/14/2005	06:25	442.569	24.991
MW-02	10/14/2005	06:40	442.602	24.958
MW-02	10/14/2005	06:55	442.634	24.926
MW-02	10/14/2005	07:10	442.668	24.892
MW-02	10/14/2005	07:25	442.697	24.863
MW-02	10/14/2005	07:40	442.731	24.829
MW-02	10/14/2005	07:55	442.759	24.801
MW-02	10/14/2005	08:10	442.783	24.777
MW-02	10/14/2005	08:25	442.81	24.75
MW-02	10/14/2005	08:40	442.838	24.722
MW-02	10/14/2005	08:55	442.87	24.69
MW-02	10/14/2005	09:10	442.896	24.664
MW-02	10/14/2005	09:25	442.925	24.635
MW-02	10/14/2005	09:40	442.953	24.607
MW-02	10/14/2005	09:55	442.977	24.583
MW-02	10/14/2005	10:10	443.009	24.551
MW-02	10/14/2005	10:25	443.04	24.52
MW-02	10/14/2005	10:40	443.062	24.498
MW-02	10/14/2005	10:55	443.08	24.48
MW-02	10/14/2005	11:10	443.108	24.452
MW-02	10/14/2005	11:25	443.131	24.429
MW-02	10/14/2005	11:40	443.157	24.403
MW-02	10/14/2005	11:55	443.183	24.377
MW-02	10/14/2005	12:10	443.215	24.345
MW-02	10/14/2005	12:25	443.239	24.321
MW-02	10/14/2005	12:40	443.264	24.296
MW-02	10/14/2005	12:55	443.286	24.274
MW-02	10/14/2005	13:10	443.306	24.254
MW-02	10/14/2005	13:25	443.334	24.226
MW-02	10/14/2005	13:40	443.354	24.206
MW-02	10/14/2005	13:55	443.336	24.224
MW-02	10/14/2005	14:00	443.4	24.16
MW-02	10/14/2005	14:10	443.336	24.224
MW-02	10/14/2005	14:25	443.419	24.141
MW-02	10/14/2005	14:40	443.435	24.125
MW-02	10/14/2005	14:55	443.429	24.131
MW-02	10/14/2005	15:10	443.431	24.129
MW-02	10/14/2005	15:25	443.441	24.119
MW-02	10/14/2005	15:40	443.461	24.099
MW-02	10/14/2005	15:55	443.48	24.08

Well ID	Measurement Date	Measurement Time	Water Level Elev	Water Level Depth
MW-02	10/14/2005	16:10	443.496	24.064
MW-02	10/14/2005	16:25	443.518	24.042
MW-02	10/14/2005	16:40	443.54	24.02
MW-02	10/14/2005	16:55	443.56	24
MW-02	10/14/2005	17:10	443.572	23.988
MW-02	10/14/2005	17:25	443.587	23.973
MW-02	10/14/2005	17:40	443.607	23.953
MW-02	10/14/2005	17:55	443.625	23.935
MW-02	10/14/2005	18:10	443.644	23.916
MW-02	10/14/2005	18:25	443.669	23.891
MW-02	10/14/2005	18:40	443.673	23.887
MW-02	10/14/2005	18:55	443.687	23.873
MW-02	10/14/2005	19:10	443.697	23.863
MW-02	10/14/2005	19:25	443.716	23.844
MW-02	10/14/2005	19:40	443.734	23.826
MW-02	10/14/2005	19:55	443.754	23.806
MW-02	10/14/2005	20:10	443.76	23.8
MW-02	10/14/2005	20:25	443.772	23.788
MW-02	10/14/2005	20:40	443.784	23.776
MW-02	10/14/2005	20:55	443.798	23.762
MW-02	10/14/2005	21:10	443.815	23.745
MW-02	10/14/2005	21:25	443.837	23.723
MW-02	10/14/2005	21:40	443.845	23.715
MW-02	10/14/2005	21:55	443.857	23.703
MW-02	10/14/2005	22:10	443.865	23.695
MW-02	10/14/2005	22:25	443.887	23.673
MW-02	10/14/2005	22:40	443.895	23.665
MW-02	10/14/2005	22:55	443.915	23.645
MW-02	10/14/2005	23:10	443.93	23.63
MW-02	10/14/2005	23:25	443.95	23.61
MW-02	10/14/2005	23:40	443.956	23.604
MW-02	10/14/2005	23:55	443.974	23.586
MW-02	10/15/2005	00:10	443.99	23.57
MW-02	10/15/2005	00:25	444.006	23.554
MW-02	10/15/2005	00:40	444.018	23.542
MW-02	10/15/2005	00:55	444.038	23.522
MW-02	10/15/2005	01:10	444.047	23.513
MW-02	10/15/2005	01:25	444.051	23.509
MW-02	10/15/2005	01:40	444.077	23.483
MW-02	10/15/2005	01:55	444.095	23.465
MW-02	10/15/2005	02:10	444.103	23.457
MW-02	10/15/2005	02:25	444.115	23.445
MW-02	10/15/2005	02:40	444.135	23.425
MW-02	10/15/2005	02:55	444.158	23.402
MW-02	10/15/2005	03:10	444.162	23.398
MW-02	10/15/2005	03:25	444.18	23.38
MW-02	10/15/2005	03:40	444.18	23.38
MW-02	10/15/2005	03:55	444.242	23.318
MW-02	10/15/2005	04:10	444.256	23.304
MW-02	10/15/2005	04:25	444.27	23.29

Well ID	Measurement Date	Measurement Time	Water Level Elev	Water Level Depth
MW-02	10/15/2005	04:40	444.281	23.279
MW-02	10/15/2005	04:55	444.295	23.265
MW-02	10/15/2005	05:10	444.301	23.259
MW-02	10/15/2005	05:25	444.315	23.245
MW-02	10/15/2005	05:40	444.323	23.237
MW-02	10/15/2005	05:55	444.331	23.229
MW-02	10/15/2005	06:10	444.343	23.217
MW-02	10/15/2005	06:25	444.355	23.205
MW-02	10/15/2005	06:40	444.365	23.195
MW-02	10/15/2005	06:55	444.375	23.185
MW-02	10/15/2005	07:10	444.363	23.197
MW-02	10/15/2005	07:25	444.361	23.199
MW-02	10/15/2005	07:40	444.381	23.179
MW-02	10/15/2005	07:55	444.385	23.175
MW-02	10/15/2005	08:10	444.392	23.168
MW-02	10/15/2005	08:25	444.4	23.16
MW-02	10/15/2005	08:40	444.406	23.154
MW-02	10/15/2005	08:55	444.416	23.144
MW-02	10/15/2005	09:10	444.424	23.136
MW-02	10/15/2005	09:25	444.432	23.128
MW-02	10/15/2005	09:40	444.442	23.118
MW-02	10/15/2005	09:55	444.448	23.112
MW-02	10/15/2005	10:10	444.458	23.102
MW-02	10/15/2005	10:25	444.468	23.092
MW-02	10/15/2005	10:40	444.476	23.084
MW-02	10/15/2005	10:55	444.486	23.074
MW-02	10/15/2005	11:10	444.5	23.06
MW-02	10/15/2005	11:25	444.504	23.056
MW-02	10/15/2005	11:40	444.506	23.054
MW-02	10/15/2005	11:55	444.511	23.049
MW-02	10/15/2005	12:10	444.519	23.041
MW-02	10/15/2005	12:25	444.533	23.027
MW-02	10/15/2005	12:40	444.541	23.019
MW-02	10/15/2005	12:55	444.557	23.003
MW-02	10/15/2005	13:10	444.571	22.989
MW-02	10/15/2005	13:25	444.581	22.979
MW-02	10/15/2005	13:40	444.593	22.967
MW-02	10/15/2005	13:55	444.601	22.959
MW-02	10/15/2005	14:10	444.613	22.947
MW-02	10/15/2005	14:25	444.617	22.943
MW-02	10/15/2005	14:40	444.63	22.93
MW-02	10/15/2005	14:55	444.64	22.92
MW-02	10/15/2005	15:10	444.648	22.912
MW-02	10/15/2005	15:25	444.654	22.906
MW-02	10/15/2005	15:40	444.668	22.892
MW-02	10/15/2005	15:55	444.672	22.888
MW-02	10/15/2005	16:10	444.682	22.878
MW-02	10/15/2005	16:25	444.688	22.872
MW-02	10/15/2005	16:40	444.696	22.864
MW-02	10/15/2005	16:55	444.702	22.858

Well ID	Measurement Date	Measurement Time	Water Level Elev	Water Level Depth
MW-02	10/15/2005	17:10	444.706	22.854
MW-02	10/15/2005	17:25	444.712	22.848
MW-02	10/15/2005	17:40	444.718	22.842
MW-02	10/15/2005	17:55	444.72	22.84
MW-02	10/15/2005	18:10	444.724	22.836
MW-02	10/15/2005	18:25	444.73	22.83
MW-02	10/15/2005	18:40	444.734	22.826
MW-02	10/15/2005	18:55	444.739	22.821
MW-02	10/15/2005	19:10	444.743	22.817
MW-02	10/15/2005	19:25	444.745	22.815
MW-02	10/15/2005	19:40	444.749	22.811
MW-02	10/15/2005	19:55	444.753	22.807
MW-02	10/15/2005	20:10	444.757	22.803
MW-02	10/15/2005	20:25	444.759	22.801
MW-02	10/15/2005	20:40	444.763	22.797
MW-02	10/15/2005	20:55	444.759	22.801
MW-02	10/15/2005	21:10	444.761	22.799
MW-02	10/15/2005	21:25	444.765	22.795
MW-02	10/15/2005	21:40	444.769	22.791
MW-02	10/15/2005	21:55	444.773	22.787
MW-02	10/15/2005	22:10	444.777	22.783
MW-02	10/15/2005	22:25	444.783	22.777
MW-02	10/15/2005	22:40	444.785	22.775
MW-02	10/15/2005	22:55	444.793	22.767
MW-02	10/15/2005	23:10	444.799	22.761
MW-02	10/15/2005	23:25	444.803	22.757
MW-02	10/15/2005	23:40	444.807	22.753
MW-02	10/15/2005	23:55	444.813	22.747
MW-02	10/16/2005	00:10	444.819	22.741
MW-02	10/16/2005	00:25	444.825	22.735
MW-02	10/16/2005	00:40	444.833	22.727
MW-02	10/16/2005	00:55	444.841	22.719
MW-02	10/16/2005	01:10	444.847	22.713
MW-02	10/16/2005	01:25	444.853	22.707
MW-02	10/16/2005	01:40	444.86	22.7
MW-02	10/16/2005	01:55	444.868	22.692
MW-02	10/16/2005	02:10	444.872	22.688
MW-02	10/16/2005	02:25	444.876	22.684
MW-02	10/16/2005	02:40	444.878	22.682
MW-02	10/16/2005	02:55	444.886	22.674
MW-02	10/16/2005	03:10	444.888	22.672
MW-02	10/16/2005	03:25	444.898	22.662
MW-02	10/16/2005	03:40	444.906	22.654
MW-02	10/16/2005	03:55	444.914	22.646
MW-02	10/16/2005	04:10	444.92	22.64
MW-02	10/16/2005	04:25	444.926	22.634
MW-02	10/16/2005	04:40	444.934	22.626
MW-02	10/16/2005	04:55	444.94	22.62
MW-02	10/16/2005	05:10	444.946	22.614
MW-02	10/16/2005	05:25	444.95	22.61

Well ID	Measurement Date	Measurement Time	Water Level Elev	Water Level Depth
MW-02	10/16/2005	05:40	444.956	22.604
MW-02	10/16/2005	05:55	444.96	22.6
MW-02	10/16/2005	06:10	444.962	22.598
MW-02	10/16/2005	06:25	444.962	22.598
MW-02	10/16/2005	06:40	444.962	22.598
MW-02	10/16/2005	06:55	444.968	22.592
MW-02	10/16/2005	07:10	444.97	22.59
MW-02	10/16/2005	07:25	444.972	22.588
MW-02	10/16/2005	07:40	444.979	22.581
MW-02	10/16/2005	07:55	444.979	22.581
MW-02	10/16/2005	08:10	444.981	22.579
MW-02	10/16/2005	08:25	444.989	22.571
MW-02	10/16/2005	08:40	444.991	22.569
MW-02	10/16/2005	08:55	444.995	22.565
MW-02	10/16/2005	09:10	444.997	22.563
MW-02	10/16/2005	09:25	445.001	22.559
MW-02	10/16/2005	09:40	445.007	22.553
MW-02	10/16/2005	09:55	445.011	22.549
MW-02	10/16/2005	10:10	445.013	22.547
MW-02	10/16/2005	10:25	445.007	22.553
MW-02	10/16/2005	10:40	445.017	22.543
MW-02	10/16/2005	10:55	445.019	22.541
MW-02	10/16/2005	11:10	445.025	22.535
MW-02	10/16/2005	11:25	445.023	22.537
MW-02	10/16/2005	11:40	445.025	22.535
MW-02	10/16/2005	11:55	445.029	22.531
MW-02	10/16/2005	12:10	445.033	22.527
MW-02	10/16/2005	12:25	445.039	22.521
MW-02	10/16/2005	12:40	445.043	22.517
MW-02	10/16/2005	12:55	445.047	22.513
MW-02	10/16/2005	13:10	445.063	22.497
MW-02	10/16/2005	13:25	445.063	22.497
MW-02	10/16/2005	13:40	445.069	22.491
MW-02	10/16/2005	13:55	445.071	22.489
MW-02	10/16/2005	14:10	445.075	22.485
MW-02	10/16/2005	14:25	445.081	22.479
MW-02	10/16/2005	14:40	445.083	22.477
MW-02	10/16/2005	14:55	445.094	22.466
MW-02	10/16/2005	15:10	445.098	22.462
MW-02	10/16/2005	15:25	445.106	22.454
MW-02	10/16/2005	15:40	445.106	22.454
MW-02	10/16/2005	15:55	445.116	22.444
MW-02	10/16/2005	16:10	445.116	22.444
MW-02	10/16/2005	16:25	445.126	22.434
MW-02	10/16/2005	16:40	445.114	22.446
MW-02	10/16/2005	16:55	445.128	22.432
MW-02	10/16/2005	17:10	445.124	22.436
MW-02	10/16/2005	17:25	445.128	22.432
MW-02	10/16/2005	17:40	445.136	22.424
MW-02	10/16/2005	17:55	445.136	22.424

Well ID	Measurement Date	Measurement Time	Water Level Elev	Water Level Depth
MW-02	10/16/2005	18:10	445.142	22.418
MW-02	10/16/2005	18:25	445.146	22.414
MW-02	10/16/2005	18:40	445.148	22.412
MW-02	10/16/2005	18:55	445.148	22.412
MW-02	10/16/2005	19:10	445.15	22.41
MW-02	10/16/2005	19:25	445.154	22.406
MW-02	10/16/2005	19:40	445.152	22.408
MW-02	10/16/2005	19:55	445.148	22.412
MW-02	10/16/2005	20:10	445.148	22.412
MW-02	10/16/2005	20:25	445.15	22.41
MW-02	10/16/2005	20:40	445.154	22.406
MW-02	10/16/2005	20:55	445.154	22.406
MW-02	10/16/2005	21:10	445.156	22.404
MW-02	10/16/2005	21:25	445.158	22.402
MW-02	10/16/2005	21:40	445.16	22.4
MW-02	10/16/2005	21:55	445.162	22.398
MW-02	10/16/2005	22:10	445.166	22.394
MW-02	10/16/2005	22:25	445.166	22.394
MW-02	10/16/2005	22:40	445.168	22.392
MW-02	10/16/2005	22:55	445.172	22.388
MW-02	10/16/2005	23:10	445.174	22.386
MW-02	10/16/2005	23:25	445.176	22.384
MW-02	10/16/2005	23:40	445.174	22.386
MW-02	10/16/2005	23:55	445.174	22.386
MW-02	10/17/2005	00:10	445.176	22.384
MW-02	10/17/2005	00:25	445.18	22.38
MW-02	10/17/2005	00:40	445.182	22.378
MW-02	10/17/2005	00:55	445.186	22.374
MW-02	10/17/2005	01:10	445.192	22.368
MW-02	10/17/2005	01:25	445.194	22.366
MW-02	10/17/2005	01:40	445.198	22.362
MW-02	10/17/2005	01:55	445.204	22.356
MW-02	10/17/2005	02:10	445.206	22.354
MW-02	10/17/2005	02:25	445.208	22.352
MW-02	10/17/2005	02:40	445.21	22.35
MW-02	10/17/2005	02:55	445.213	22.347
MW-02	10/17/2005	03:10	445.219	22.341
MW-02	10/17/2005	03:25	445.223	22.337
MW-02	10/17/2005	03:40	445.229	22.331
MW-02	10/17/2005	03:55	445.235	22.325
MW-02	10/17/2005	04:10	445.239	22.321
MW-02	10/17/2005	04:25	445.243	22.317
MW-02	10/17/2005	04:40	445.239	22.321
MW-02	10/17/2005	04:55	445.239	22.321
MW-02	10/17/2005	05:10	445.241	22.319
MW-02	10/17/2005	05:25	445.249	22.311
MW-02	10/17/2005	05:40	445.253	22.307
MW-02	10/17/2005	05:55	445.255	22.305
MW-02	10/17/2005	06:10	445.259	22.301
MW-02	10/17/2005	06:25	445.259	22.301

Well ID	Measurement Date	Measurement Time	Water Level Elev	Water Level Depth
MW-02	10/17/2005	06:40	445.263	22.297
MW-02	10/17/2005	06:55	445.255	22.305
MW-02	10/17/2005	07:10	445.255	22.305
MW-02	10/17/2005	07:25	445.255	22.305
MW-02	10/17/2005	07:40	445.259	22.301
MW-02	10/17/2005	07:55	445.251	22.309
MW-02	10/17/2005	08:10	445.249	22.311
MW-02	10/17/2005	08:25	445.251	22.309
MW-02	10/17/2005	08:40	445.255	22.305
MW-02	10/17/2005	08:55	445.255	22.305
MW-02	10/17/2005	09:10	445.251	22.309
MW-02	10/17/2005	09:25	445.255	22.305
MW-02	10/17/2005	09:40	445.257	22.303
MW-02	10/17/2005	09:55	445.261	22.299
MW-02	10/17/2005	10:10	445.255	22.305
MW-02	10/17/2005	10:25	445.259	22.301
MW-02	10/17/2005	10:40	445.263	22.297
MW-02	10/17/2005	10:55	445.267	22.293
MW-02	10/17/2005	11:10	445.261	22.299
MW-02	10/17/2005	11:25	445.261	22.299
MW-02	10/17/2005	11:40	445.267	22.293
MW-02	10/17/2005	11:55	445.265	22.295
MW-02	10/17/2005	12:10	445.273	22.287
MW-02	10/17/2005	12:25	445.253	22.307
MW-02	10/17/2005	12:40	445.265	22.295
MW-02	10/17/2005	12:55	445.273	22.287
MW-02	10/17/2005	13:10	445.273	22.287
MW-02	10/17/2005	13:25	445.277	22.283
MW-02	10/17/2005	13:40	445.277	22.283
MW-02	10/17/2005	13:55	445.279	22.281
MW-02	10/17/2005	14:10	445.277	22.283
MW-02	10/17/2005	14:25	445.281	22.279
MW-02	10/17/2005	14:40	445.289	22.271
MW-02	10/17/2005	14:55	445.293	22.267
MW-02	10/17/2005	15:10	445.291	22.269
MW-02	10/17/2005	15:25	445.295	22.265
MW-02	10/17/2005	15:40	445.297	22.263
MW-02	10/17/2005	15:55	445.301	22.259
MW-02	10/17/2005	16:10	445.305	22.255
MW-02	10/17/2005	16:25	445.303	22.257
MW-02	10/17/2005	16:40	445.305	22.255
MW-02	10/17/2005	16:55	445.311	22.249
MW-02	10/17/2005	17:10	445.313	22.247
MW-02	10/17/2005	17:25	445.313	22.247
MW-02	10/17/2005	17:40	445.315	22.245
MW-02	10/17/2005	17:55	445.315	22.245
MW-02	10/17/2005	18:10	445.317	22.243
MW-02	10/17/2005	18:25	445.321	22.239
MW-02	10/17/2005	18:40	445.319	22.241
MW-02	10/17/2005	18:55	445.317	22.243

Well ID	Measurement Date	Measurement Time	Water Level Elev	Water Level Depth
MW-02	10/17/2005	19:10	445.319	22.241
MW-02	10/17/2005	19:25	445.321	22.239
MW-02	10/17/2005	19:40	445.323	22.237
MW-02	10/17/2005	19:55	445.319	22.241
MW-02	10/17/2005	20:10	445.317	22.243
MW-02	10/17/2005	20:25	445.317	22.243
MW-02	10/17/2005	20:40	445.319	22.241
MW-02	10/17/2005	20:55	445.321	22.239
MW-02	10/17/2005	21:10	445.325	22.235
MW-02	10/17/2005	21:25	445.317	22.243
MW-02	10/17/2005	21:40	445.317	22.243
MW-02	10/17/2005	21:55	445.317	22.243
MW-02	10/17/2005	22:10	445.319	22.241
MW-02	10/17/2005	22:25	445.323	22.237
MW-02	10/17/2005	22:40	445.325	22.235
MW-02	10/17/2005	22:55	445.325	22.235
MW-02	10/17/2005	23:10	445.327	22.233
MW-02	10/17/2005	23:25	445.33	22.23
MW-02	10/17/2005	23:40	445.327	22.233
MW-02	10/17/2005	23:55	445.327	22.233
MW-02	10/18/2005	00:10	445.33	22.23
MW-02	10/18/2005	00:25	445.332	22.228
MW-02	10/18/2005	00:40	445.338	22.222
MW-02	10/18/2005	00:55	445.342	22.218
MW-02	10/18/2005	01:10	445.344	22.216
MW-02	10/18/2005	01:25	445.348	22.212
MW-02	10/18/2005	01:40	445.35	22.21
MW-02	10/18/2005	01:55	445.35	22.21
MW-02	10/18/2005	02:10	445.356	22.204
MW-02	10/18/2005	02:25	445.354	22.206
MW-02	10/18/2005	02:40	445.36	22.2
MW-02	10/18/2005	02:55	445.366	22.194
MW-02	10/18/2005	03:10	445.37	22.19
MW-02	10/18/2005	03:25	445.372	22.188
MW-02	10/18/2005	03:40	445.372	22.188
MW-02	10/18/2005	03:55	445.376	22.184
MW-02	10/18/2005	04:10	445.388	22.172
MW-02	10/18/2005	04:25	445.394	22.166
MW-02	10/18/2005	04:40	445.396	22.164
MW-02	10/18/2005	04:55	445.402	22.158
MW-02	10/18/2005	05:10	445.398	22.162
MW-02	10/18/2005	05:25	445.402	22.158
MW-02	10/18/2005	05:40	445.41	22.15
MW-02	10/18/2005	05:55	445.41	22.15
MW-02	10/18/2005	06:10	445.418	22.142
MW-02	10/18/2005	06:25	445.42	22.14
MW-02	10/18/2005	06:40	445.416	22.144
MW-02	10/18/2005	06:55	445.416	22.144
MW-02	10/18/2005	07:10	445.422	22.138
MW-02	10/18/2005	07:25	445.422	22.138

Well ID	Measurement Date	Measurement Time	Water Level Elev	Water Level Depth
MW-02	10/18/2005	07:40	445.424	22.136
MW-02	10/18/2005	07:55	445.422	22.138
MW-02	10/18/2005	08:10	445.416	22.144
MW-02	10/18/2005	08:25	445.418	22.142
MW-02	10/18/2005	08:40	445.422	22.138
MW-02	10/18/2005	08:55	445.418	22.142
MW-02	10/18/2005	09:10	445.418	22.142
MW-02	10/18/2005	09:25	445.416	22.144
MW-02	10/18/2005	09:40	445.418	22.142
MW-02	10/18/2005	09:55	445.418	22.142
MW-02	10/18/2005	10:10	445.422	22.138
MW-02	10/18/2005	10:25	445.416	22.144
MW-02	10/18/2005	10:40	445.418	22.142
MW-02	10/18/2005	10:55	445.42	22.14
MW-02	10/18/2005	11:10	445.424	22.136
MW-02	10/18/2005	11:25	445.418	22.142
MW-02	10/18/2005	11:40	445.418	22.142
MW-02	10/18/2005	11:55	445.42	22.14
MW-02	10/18/2005	12:10	445.42	22.14
MW-02	10/21/2005	12:08	445.6	21.96
MW-02	10/28/2005	12:18	446.4	21.16
MW-02	11/4/2005	11:30	446.62	20.94
MW-02	11/11/2005	12:33	446.47	21.09
MW-02	11/18/2005	11:31	446.23	21.33
MW-02	12/1/2005	09:38	446.76	20.8
MW-02	12/5/2005	10:54	446.87	20.69
MW-02	12/5/2005	13:20	445.13	22.43
MW-02	12/5/2005	14:19	444.53	23.03
MW-02	12/5/2005	15:35	443.91	23.65
MW-02	12/5/2005	16:39	443.53	24.03
MW-02	12/6/2005	09:01	440.14	27.42
MW-02	12/6/2005	10:10	439.99	27.57
MW-02	12/6/2005	12:07	439.76	27.8
MW-02	12/6/2005	14:31	439.45	28.11
MW-02	12/6/2005	16:03	439.26	28.3
MW-02	12/7/2005	09:07	438.06	29.5
MW-02	12/7/2005	17:08	436.95	30.61
MW-02	12/8/2005	08:56	436.17	31.39
MW-02	12/8/2005	11:39	436.13	31.43
MW-02	12/8/2005	14:20	436.11	31.45
MW-02	12/8/2005	15:05	436.11	31.45
MW-02	12/8/2005	16:16	436.09	31.47
MW-02	12/9/2005	08:06	435.43	32.13
MW-02	12/9/2005	11:56	435.34	32.22
MW-02	12/9/2005	11:57	435.34	32.22
MW-02	12/9/2005	13:40	435.31	32.25
MW-02	12/9/2005	15:03	435.25	32.31
MW-02	12/10/2005	07:55	434.73	32.83
MW-02	12/10/2005	11:00	434.59	32.97
MW-02	12/10/2005	13:17	434.59	32.97

Well ID	Measurement Date	Measurement Time	Water Level Elev	Water Level Depth
MW-02	12/10/2005	14:58	434.54	33.02
MW-02	12/13/2005	08:07	433.16	34.4
MW-02	12/13/2005	09:19	433.15	34.41
MW-02	12/13/2005	12:28	433.43	34.13
MW-02	12/13/2005	13:21	435.14	32.42
MW-02	12/13/2005	13:29	435.25	32.31
MW-02	12/13/2005	14:32	436.02	31.54
MW-02	12/13/2005	15:09	436.44	31.12
MW-02	12/14/2005	08:25	440.52	27.04
MW-02	12/16/2005	14:29	443.33	24.23
MW-02	12/19/2005	14:43	444.76	22.8
MW-02	12/21/2005	11:21	445.25	22.31
MW-02	12/23/2005	08:50	445.65	21.91
MW-03	9/1/2005	15:38	445.57	47.64
MW-03	9/1/2005	16:00	445.24	47.97
MW-03	9/1/2005	16:15	445.181	48.029
MW-03	9/1/2005	16:30	445.132	48.078
MW-03	9/1/2005	16:45	445.105	48.105
MW-03	9/1/2005	17:00	445.114	48.096
MW-03	9/1/2005	17:15	445.126	48.084
MW-03	9/1/2005	17:30	445.143	48.067
MW-03	9/1/2005	17:45	445.162	48.048
MW-03	9/1/2005	18:00	445.185	48.025
MW-03	9/1/2005	18:15	445.195	48.015
MW-03	9/1/2005	18:30	445.208	48.002
MW-03	9/1/2005	18:45	445.225	47.985
MW-03	9/1/2005	19:00	445.237	47.973
MW-03	9/1/2005	19:15	445.237	47.973
MW-03	9/1/2005	19:30	445.237	47.973
MW-03	9/1/2005	19:45	445.229	47.981
MW-03	9/1/2005	20:00	445.218	47.992
MW-03	9/1/2005	20:15	445.203	48.007
MW-03	9/1/2005	20:30	445.147	48.063
MW-03	9/1/2005	20:45	445.062	48.148
MW-03	9/1/2005	21:00	444.96	48.25
MW-03	9/1/2005	21:15	444.861	48.349
MW-03	9/1/2005	21:30	444.775	48.435
MW-03	9/1/2005	21:45	444.699	48.511
MW-03	9/1/2005	22:00	444.615	48.595
MW-03	9/1/2005	22:15	444.527	48.683
MW-03	9/1/2005	22:30	444.445	48.765
MW-03	9/1/2005	22:45	444.373	48.837
MW-03	9/1/2005	23:00	444.308	48.902
MW-03	9/1/2005	23:15	444.243	48.967
MW-03	9/1/2005	23:30	444.188	49.022
MW-03	9/1/2005	23:45	444.14	49.07
MW-03	9/2/2005	00:00	444.107	49.103
MW-03	9/2/2005	00:15	444.088	49.122
MW-03	9/2/2005	00:30	444.088	49.122
MW-03	9/2/2005	00:45	444.102	49.108

Well ID	Measurement Date	Measurement Time	Water Level Elev	Water Level Depth
MW-03	9/2/2005	01:00	444.126	49.084
MW-03	9/2/2005	01:15	444.168	49.042
MW-03	9/2/2005	01:30	444.22	48.99
MW-03	9/2/2005	01:45	444.273	48.937
MW-03	9/2/2005	02:00	444.336	48.874
MW-03	9/2/2005	02:15	444.409	48.801
MW-03	9/2/2005	02:30	444.491	48.719
MW-03	9/2/2005	02:45	444.584	48.626
MW-03	9/2/2005	03:00	444.674	48.536
MW-03	9/2/2005	03:15	444.771	48.439
MW-03	9/2/2005	03:30	444.869	48.341
MW-03	9/2/2005	03:45	444.964	48.246
MW-03	9/2/2005	04:00	445.067	48.143
MW-03	9/2/2005	04:15	445.168	48.042
MW-03	9/2/2005	04:30	445.266	47.944
MW-03	9/2/2005	04:45	445.357	47.853
MW-03	9/2/2005	05:00	445.451	47.759
MW-03	9/2/2005	05:15	445.542	47.668
MW-03	9/2/2005	05:30	445.634	47.576
MW-03	9/2/2005	05:45	445.728	47.482
MW-03	9/2/2005	06:00	445.815	47.395
MW-03	9/2/2005	06:15	445.897	47.313
MW-03	9/2/2005	06:30	445.993	47.217
MW-03	9/2/2005	06:45	446.067	47.143
MW-03	9/2/2005	07:00	446.149	47.061
MW-03	9/2/2005	07:15	446.214	46.996
MW-03	9/2/2005	07:30	446.239	46.971
MW-03	9/2/2005	07:45	446.23	46.98
MW-03	9/2/2005	08:00	446.188	47.022
MW-03	9/2/2005	08:15	446.123	47.087
MW-03	9/2/2005	08:30	446.025	47.185
MW-03	9/2/2005	08:45	445.903	47.307
MW-03	9/2/2005	09:00	445.762	47.448
MW-03	9/2/2005	09:15	445.623	47.587
MW-03	9/2/2005	09:30	445.495	47.715
MW-03	9/2/2005	09:45	445.388	47.822
MW-03	9/2/2005	10:00	445.294	47.916
MW-03	9/2/2005	10:15	445.208	48.002
MW-03	9/2/2005	10:30	445.126	48.084
MW-03	9/2/2005	10:45	445.046	48.164
MW-03	9/2/2005	11:00	444.97	48.24
MW-03	9/2/2005	11:15	444.905	48.305
MW-03	9/2/2005	11:30	444.855	48.355
MW-03	9/2/2005	11:45	444.823	48.387
MW-03	9/2/2005	12:00	444.808	48.402
MW-03	9/2/2005	12:15	444.804	48.406
MW-03	9/2/2005	12:30	444.815	48.395
MW-03	9/2/2005	12:45	444.836	48.374
MW-03	9/2/2005	13:00	444.863	48.347
MW-03	9/2/2005	13:15	444.903	48.307

Well ID	Measurement Date	Measurement Time	Water Level Elev	Water Level Depth
MW-03	9/2/2005	13:30	444.951	48.259
MW-03	9/2/2005	13:45	444.993	48.217
MW-03	9/2/2005	14:00	445.033	48.177
MW-03	9/2/2005	14:15	445.075	48.135
MW-03	9/2/2005	14:30	445.123	48.087
MW-03	9/2/2005	14:45	445.17	48.04
MW-03	9/2/2005	15:00	445.218	47.992
MW-03	9/2/2005	15:15	445.264	47.946
MW-03	9/2/2005	15:30	445.315	47.895
MW-03	9/2/2005	15:45	445.356	47.854
MW-03	9/2/2005	16:00	445.388	47.822
MW-03	9/2/2005	16:15	445.411	47.799
MW-03	9/2/2005	16:30	445.436	47.774
MW-03	9/2/2005	16:45	445.463	47.747
MW-03	9/2/2005	17:00	445.495	47.715
MW-03	9/2/2005	17:15	445.541	47.669
MW-03	9/2/2005	17:30	445.579	47.631
MW-03	9/2/2005	17:45	445.623	47.587
MW-03	9/2/2005	18:00	445.666	47.544
MW-03	9/2/2005	18:15	445.714	47.496
MW-03	9/2/2005	18:30	445.754	47.456
MW-03	9/2/2005	18:45	445.796	47.414
MW-03	9/2/2005	19:00	445.825	47.385
MW-03	9/2/2005	19:15	445.854	47.356
MW-03	9/2/2005	19:30	445.886	47.324
MW-03	9/2/2005	19:45	445.917	47.293
MW-03	9/2/2005	20:00	445.945	47.265
MW-03	9/2/2005	20:15	445.972	47.238
MW-03	9/2/2005	20:30	445.997	47.213
MW-03	9/2/2005	20:45	446.018	47.192
MW-03	9/2/2005	21:00	446.012	47.198
MW-03	9/2/2005	21:15	446.005	47.205
MW-03	9/2/2005	21:30	445.985	47.225
MW-03	9/2/2005	21:45	445.963	47.247
MW-03	9/2/2005	22:00	445.949	47.261
MW-03	9/2/2005	22:15	445.936	47.274
MW-03	9/2/2005	22:30	445.926	47.284
MW-03	9/2/2005	22:45	445.919	47.291
MW-03	9/2/2005	23:00	445.913	47.297
MW-03	9/2/2005	23:15	445.909	47.301
MW-03	9/2/2005	23:30	445.907	47.303
MW-03	9/2/2005	23:45	445.905	47.305
MW-03	9/3/2005	00:00	445.909	47.301
MW-03	9/3/2005	00:15	445.915	47.295
MW-03	9/3/2005	00:30	445.926	47.284
MW-03	9/3/2005	00:45	445.943	47.267
MW-03	9/3/2005	01:00	445.97	47.24
MW-03	9/3/2005	01:15	445.999	47.211
MW-03	9/3/2005	01:30	446.041	47.169
MW-03	9/3/2005	01:45	446.083	47.127

Well ID	Measurement Date	Measurement Time	Water Level Elev	Water Level Depth
MW-03	9/3/2005	02:00	446.129	47.081
MW-03	9/3/2005	02:15	446.182	47.028
MW-03	9/3/2005	02:30	446.239	46.971
MW-03	9/3/2005	02:45	446.3	46.91
MW-03	9/3/2005	03:00	446.363	46.847
MW-03	9/3/2005	03:15	446.424	46.786
MW-03	9/3/2005	03:30	446.491	46.719
MW-03	9/3/2005	03:45	446.56	46.65
MW-03	9/3/2005	04:00	446.627	46.583
MW-03	9/3/2005	04:15	446.692	46.518
MW-03	9/3/2005	04:30	446.758	46.452
MW-03	9/3/2005	04:45	446.823	46.387
MW-03	9/3/2005	05:00	446.888	46.322
MW-03	9/3/2005	05:15	446.947	46.263
MW-03	9/3/2005	05:30	447.007	46.203
MW-03	9/3/2005	05:45	447.066	46.144
MW-03	9/3/2005	06:00	447.125	46.085
MW-03	9/3/2005	06:15	447.171	46.039
MW-03	9/3/2005	06:30	447.213	45.997
MW-03	9/3/2005	06:45	447.257	45.953
MW-03	9/3/2005	07:00	447.301	45.909
MW-03	9/3/2005	07:15	447.339	45.871
MW-03	9/3/2005	07:30	447.381	45.829
MW-03	9/3/2005	07:45	447.415	45.795
MW-03	9/3/2005	08:00	447.451	45.759
MW-03	9/3/2005	08:15	447.474	45.736
MW-03	9/3/2005	08:30	447.495	45.715
MW-03	9/3/2005	08:45	447.514	45.696
MW-03	9/3/2005	09:00	447.53	45.68
MW-03	9/3/2005	09:15	447.539	45.671
MW-03	9/3/2005	09:30	447.547	45.663
MW-03	9/3/2005	09:45	447.549	45.661
MW-03	9/3/2005	10:00	447.541	45.669
MW-03	9/3/2005	10:15	447.532	45.678
MW-03	9/3/2005	10:30	447.507	45.703
MW-03	9/3/2005	10:45	447.469	45.741
MW-03	9/3/2005	11:00	447.427	45.783
MW-03	9/3/2005	11:15	447.377	45.833
MW-03	9/3/2005	11:30	447.318	45.892
MW-03	9/3/2005	11:45	447.251	45.959
MW-03	9/3/2005	12:00	447.175	46.035
MW-03	9/3/2005	12:15	447.068	46.142
MW-03	9/3/2005	12:30	446.94	46.27
MW-03	9/3/2005	12:45	446.781	46.429
MW-03	9/3/2005	13:00	446.615	46.595
MW-03	9/3/2005	13:15	446.453	46.757
MW-03	9/3/2005	13:30	446.302	46.908
MW-03	9/3/2005	13:45	446.163	47.047
MW-03	9/3/2005	14:00	446.031	47.179
MW-03	9/3/2005	14:15	445.909	47.301

Well ID	Measurement Date	Measurement Time	Water Level Elev	Water Level Depth
MW-03	9/3/2005	14:30	445.789	47.421
MW-03	9/3/2005	14:45	445.692	47.518
MW-03	9/3/2005	15:00	445.611	47.599
MW-03	9/3/2005	15:15	445.546	47.664
MW-03	9/3/2005	15:30	445.501	47.709
MW-03	9/3/2005	15:45	445.47	47.74
MW-03	9/3/2005	16:00	445.451	47.759
MW-03	9/3/2005	16:15	445.443	47.767
MW-03	9/3/2005	16:30	445.453	47.757
MW-03	9/3/2005	16:45	445.468	47.742
MW-03	9/3/2005	17:00	445.493	47.717
MW-03	9/3/2005	17:15	445.525	47.685
MW-03	9/3/2005	17:30	445.56	47.65
MW-03	9/3/2005	17:45	445.602	47.608
MW-03	9/3/2005	18:00	445.653	47.557
MW-03	9/3/2005	18:15	445.701	47.509
MW-03	9/3/2005	18:30	445.755	47.455
MW-03	9/3/2005	18:45	445.806	47.404
MW-03	9/3/2005	19:00	445.863	47.347
MW-03	9/3/2005	19:15	445.921	47.289
MW-03	9/3/2005	19:30	445.97	47.24
MW-03	9/3/2005	19:45	446.024	47.186
MW-03	9/3/2005	20:00	446.073	47.137
MW-03	9/3/2005	20:15	446.127	47.083
MW-03	9/3/2005	20:30	446.174	47.036
MW-03	9/3/2005	20:45	446.218	46.992
MW-03	9/3/2005	21:00	446.245	46.965
MW-03	9/3/2005	21:15	446.274	46.936
MW-03	9/3/2005	21:30	446.295	46.915
MW-03	9/3/2005	21:45	446.321	46.889
MW-03	9/3/2005	22:00	446.337	46.873
MW-03	9/3/2005	22:15	446.36	46.85
MW-03	9/3/2005	22:30	446.377	46.833
MW-03	9/3/2005	22:45	446.384	46.826
MW-03	9/3/2005	23:00	446.382	46.828
MW-03	9/3/2005	23:15	446.379	46.831
MW-03	9/3/2005	23:30	446.36	46.85
MW-03	9/3/2005	23:45	446.35	46.86
MW-03	9/4/2005	00:00	446.348	46.862
MW-03	9/4/2005	00:15	446.35	46.86
MW-03	9/4/2005	00:30	446.354	46.856
MW-03	9/4/2005	00:45	446.367	46.843
MW-03	9/4/2005	01:00	446.384	46.826
MW-03	9/4/2005	01:15	446.405	46.805
MW-03	9/4/2005	01:30	446.432	46.778
MW-03	9/4/2005	01:45	446.465	46.745
MW-03	9/4/2005	02:00	446.495	46.715
MW-03	9/4/2005	02:15	446.531	46.679
MW-03	9/4/2005	02:30	446.577	46.633
MW-03	9/4/2005	02:45	446.611	46.599

Well ID	Measurement Date	Measurement Time	Water Level Elev	Water Level Depth
MW-03	9/4/2005	03:00	446.657	46.553
MW-03	9/4/2005	03:15	446.699	46.511
MW-03	9/4/2005	03:30	446.743	46.467
MW-03	9/4/2005	03:45	446.789	46.421
MW-03	9/4/2005	04:00	446.839	46.371
MW-03	9/4/2005	04:15	446.881	46.329
MW-03	9/4/2005	04:30	446.926	46.284
MW-03	9/4/2005	04:45	446.972	46.238
MW-03	9/4/2005	05:00	447.02	46.19
MW-03	9/4/2005	05:15	447.058	46.152
MW-03	9/4/2005	05:30	447.096	46.114
MW-03	9/4/2005	05:45	447.14	46.07
MW-03	9/4/2005	06:00	447.173	46.037
MW-03	9/4/2005	06:15	447.205	46.005
MW-03	9/4/2005	06:30	447.238	45.972
MW-03	9/4/2005	06:45	447.262	45.948
MW-03	9/4/2005	07:00	447.287	45.923
MW-03	9/4/2005	07:15	447.302	45.908
MW-03	9/4/2005	07:30	447.316	45.894
MW-03	9/4/2005	07:45	447.325	45.885
MW-03	9/4/2005	08:00	447.331	45.879
MW-03	9/4/2005	08:15	447.335	45.875
MW-03	9/4/2005	08:30	447.339	45.871
MW-03	9/4/2005	08:45	447.339	45.871
MW-03	9/4/2005	09:00	447.322	45.888
MW-03	9/4/2005	09:15	447.283	45.927
MW-03	9/4/2005	09:30	447.224	45.986
MW-03	9/4/2005	09:45	447.157	46.053
MW-03	9/4/2005	10:00	447.085	46.125
MW-03	9/4/2005	10:15	447.01	46.2
MW-03	9/4/2005	10:30	446.945	46.265
MW-03	9/4/2005	10:45	446.886	46.324
MW-03	9/4/2005	11:00	446.829	46.381
MW-03	9/4/2005	11:15	446.781	46.429
MW-03	9/4/2005	11:30	446.72	46.49
MW-03	9/4/2005	11:45	446.661	46.549
MW-03	9/4/2005	12:00	446.594	46.616
MW-03	9/4/2005	12:15	446.535	46.675
MW-03	9/4/2005	12:30	446.484	46.726
MW-03	9/4/2005	12:45	446.439	46.771
MW-03	9/4/2005	13:00	446.405	46.805
MW-03	9/4/2005	13:15	446.379	46.831
MW-03	9/4/2005	13:30	446.363	46.847
MW-03	9/4/2005	13:45	446.354	46.856
MW-03	9/4/2005	14:00	446.352	46.858
MW-03	9/4/2005	14:15	446.35	46.86
MW-03	9/4/2005	14:30	446.34	46.87
MW-03	9/4/2005	14:45	446.339	46.871
MW-03	9/4/2005	15:00	446.335	46.875
MW-03	9/4/2005	15:15	446.331	46.879

Well ID	Measurement Date	Measurement Time	Water Level Elev	Water Level Depth
MW-03	9/4/2005	15:30	446.314	46.896
MW-03	9/4/2005	15:45	446.291	46.919
MW-03	9/4/2005	16:00	446.266	46.944
MW-03	9/4/2005	16:15	446.245	46.965
MW-03	9/4/2005	16:30	446.228	46.982
MW-03	9/4/2005	16:45	446.216	46.994
MW-03	9/4/2005	17:00	446.211	46.999
MW-03	9/4/2005	17:15	446.214	46.996
MW-03	9/4/2005	17:30	446.213	46.997
MW-03	9/4/2005	17:45	446.216	46.994
MW-03	9/4/2005	18:00	446.235	46.975
MW-03	9/4/2005	18:15	446.241	46.969
MW-03	9/4/2005	18:30	446.256	46.954
MW-03	9/4/2005	18:45	446.268	46.942
MW-03	9/4/2005	19:00	446.279	46.931
MW-03	9/4/2005	19:15	446.298	46.912
MW-03	9/4/2005	19:30	446.306	46.904
MW-03	9/4/2005	19:45	446.314	46.896
MW-03	9/4/2005	20:00	446.319	46.891
MW-03	9/4/2005	20:15	446.325	46.885
MW-03	9/4/2005	20:30	446.333	46.877
MW-03	9/4/2005	20:45	446.327	46.883
MW-03	9/4/2005	21:00	446.319	46.891
MW-03	9/4/2005	21:15	446.316	46.894
MW-03	9/4/2005	21:30	446.321	46.889
MW-03	9/4/2005	21:45	446.321	46.889
MW-03	9/4/2005	22:00	446.319	46.891
MW-03	9/4/2005	22:15	446.312	46.898
MW-03	9/4/2005	22:30	446.302	46.908
MW-03	9/4/2005	22:45	446.285	46.925
MW-03	9/4/2005	23:00	446.268	46.942
MW-03	9/4/2005	23:15	446.256	46.954
MW-03	9/4/2005	23:30	446.245	46.965
MW-03	9/4/2005	23:45	446.241	46.969
MW-03	9/5/2005	00:00	446.241	46.969
MW-03	9/5/2005	00:15	446.249	46.961
MW-03	9/5/2005	00:30	446.26	46.95
MW-03	9/5/2005	00:45	446.279	46.931
MW-03	9/5/2005	01:00	446.302	46.908
MW-03	9/5/2005	01:15	446.333	46.877
MW-03	9/5/2005	01:30	446.361	46.849
MW-03	9/5/2005	01:45	446.396	46.814
MW-03	9/5/2005	02:00	446.432	46.778
MW-03	9/5/2005	02:15	446.472	46.738
MW-03	9/5/2005	02:30	446.516	46.694
MW-03	9/5/2005	02:45	446.56	46.65
MW-03	9/5/2005	03:00	446.611	46.599
MW-03	9/5/2005	03:15	446.653	46.557
MW-03	9/5/2005	03:30	446.705	46.505
MW-03	9/5/2005	03:45	446.755	46.455

Well ID	Measurement Date	Measurement Time	Water Level Elev	Water Level Depth
MW-03	9/5/2005	04:00	446.812	46.398
MW-03	9/5/2005	04:15	446.862	46.348
MW-03	9/5/2005	04:30	446.913	46.297
MW-03	9/5/2005	04:45	446.963	46.247
MW-03	9/5/2005	05:00	447.016	46.194
MW-03	9/5/2005	05:15	447.058	46.152
MW-03	9/5/2005	05:30	447.106	46.104
MW-03	9/5/2005	05:45	447.148	46.062
MW-03	9/5/2005	06:00	447.19	46.02
MW-03	9/5/2005	06:15	447.232	45.978
MW-03	9/5/2005	06:30	447.264	45.946
MW-03	9/5/2005	06:45	447.301	45.909
MW-03	9/5/2005	07:00	447.331	45.879
MW-03	9/5/2005	07:15	447.364	45.846
MW-03	9/5/2005	07:30	447.392	45.818
MW-03	9/5/2005	07:45	447.423	45.787
MW-03	9/5/2005	08:00	447.451	45.759
MW-03	9/5/2005	08:15	447.478	45.732
MW-03	9/5/2005	08:30	447.505	45.705
MW-03	9/5/2005	08:45	447.528	45.682
MW-03	9/5/2005	09:00	447.549	45.661
MW-03	9/5/2005	09:15	447.564	45.646
MW-03	9/5/2005	09:30	447.564	45.646
MW-03	9/5/2005	09:45	447.556	45.654
MW-03	9/5/2005	10:00	447.539	45.671
MW-03	9/5/2005	10:15	447.514	45.696
MW-03	9/5/2005	10:30	447.472	45.738
MW-03	9/5/2005	10:45	447.425	45.785
MW-03	9/5/2005	11:00	447.348	45.862
MW-03	9/5/2005	11:15	447.266	45.944
MW-03	9/5/2005	11:30	447.173	46.037
MW-03	9/5/2005	11:45	447.052	46.158
MW-03	9/5/2005	12:00	446.915	46.295
MW-03	9/5/2005	12:15	446.762	46.448
MW-03	9/5/2005	12:30	446.596	46.614
MW-03	9/5/2005	12:45	446.438	46.772
MW-03	9/5/2005	13:00	446.279	46.931
MW-03	9/5/2005	13:15	446.115	47.095
MW-03	9/5/2005	13:30	445.94	47.27
MW-03	9/5/2005	13:45	445.758	47.452
MW-03	9/5/2005	14:00	445.575	47.635
MW-03	9/5/2005	14:15	445.407	47.803
MW-03	9/5/2005	14:30	445.258	47.952
MW-03	9/5/2005	14:45	445.136	48.074
MW-03	9/5/2005	15:00	445.024	48.186
MW-03	9/5/2005	15:15	444.93	48.28
MW-03	9/5/2005	15:30	444.859	48.351
MW-03	9/5/2005	15:45	444.81	48.4
MW-03	9/5/2005	16:00	444.777	48.433
MW-03	9/5/2005	16:15	444.768	48.442

Well ID	Measurement Date	Measurement Time	Water Level Elev	Water Level Depth
MW-03	9/5/2005	16:30	444.762	48.448
MW-03	9/5/2005	16:45	444.766	48.444
MW-03	9/5/2005	17:00	444.779	48.431
MW-03	9/5/2005	17:15	444.793	48.417
MW-03	9/5/2005	17:30	444.8	48.41
MW-03	9/5/2005	17:45	444.812	48.398
MW-03	9/5/2005	18:00	444.817	48.393
MW-03	9/5/2005	18:15	444.831	48.379
MW-03	9/5/2005	18:30	444.852	48.358
MW-03	9/5/2005	18:45	444.875	48.335
MW-03	9/5/2005	19:00	444.898	48.312
MW-03	9/5/2005	19:15	444.922	48.288
MW-03	9/5/2005	19:30	444.942	48.268
MW-03	9/5/2005	19:45	444.963	48.247
MW-03	9/5/2005	20:00	444.995	48.215
MW-03	9/5/2005	20:15	445.01	48.2
MW-03	9/5/2005	20:30	445.037	48.173
MW-03	9/5/2005	20:45	445.058	48.152
MW-03	9/5/2005	21:00	445.081	48.129
MW-03	9/5/2005	21:15	445.108	48.102
MW-03	9/5/2005	21:30	445.13	48.08
MW-03	9/5/2005	21:45	445.14	48.07
MW-03	9/5/2005	22:00	445.138	48.072
MW-03	9/5/2005	22:15	445.13	48.08
MW-03	9/5/2005	22:30	445.13	48.08
MW-03	9/5/2005	22:45	445.129	48.081
MW-03	9/5/2005	23:00	445.134	48.076
MW-03	9/5/2005	23:15	445.153	48.057
MW-03	9/5/2005	23:30	445.176	48.034
MW-03	9/5/2005	23:45	445.207	48.003
MW-03	9/6/2005	00:00	445.247	47.963
MW-03	9/6/2005	00:15	445.293	47.917
MW-03	9/6/2005	00:30	445.337	47.873
MW-03	9/6/2005	00:45	445.388	47.822
MW-03	9/6/2005	01:00	445.443	47.767
MW-03	9/6/2005	01:15	445.501	47.709
MW-03	9/6/2005	01:30	445.564	47.646
MW-03	9/6/2005	01:45	445.63	47.58
MW-03	9/6/2005	02:00	445.703	47.507
MW-03	9/6/2005	02:15	445.776	47.434
MW-03	9/6/2005	02:30	445.846	47.364
MW-03	9/6/2005	02:45	445.919	47.291
MW-03	9/6/2005	03:00	445.995	47.215
MW-03	9/6/2005	03:15	446.068	47.142
MW-03	9/6/2005	03:30	446.146	47.064
MW-03	9/6/2005	03:45	446.22	46.99
MW-03	9/6/2005	04:00	446.295	46.915
MW-03	9/6/2005	04:15	446.373	46.837
MW-03	9/6/2005	04:30	446.445	46.765
MW-03	9/6/2005	04:45	446.52	46.69

Well ID	Measurement Date	Measurement Time	Water Level Elev	Water Level Depth
MW-03	9/6/2005	05:00	446.592	46.618
MW-03	9/6/2005	05:15	446.638	46.572
MW-03	9/6/2005	05:30	446.663	46.547
MW-03	9/6/2005	05:45	446.671	46.539
MW-03	9/6/2005	06:00	446.667	46.543
MW-03	9/6/2005	06:15	446.655	46.555
MW-03	9/6/2005	06:30	446.627	46.583
MW-03	9/6/2005	06:45	446.587	46.623
MW-03	9/6/2005	07:00	446.535	46.675
MW-03	9/6/2005	07:15	446.472	46.738
MW-03	9/6/2005	07:30	446.402	46.808
MW-03	9/6/2005	07:45	446.312	46.898
MW-03	9/6/2005	08:00	446.199	47.011
MW-03	9/6/2005	08:15	446.071	47.139
MW-03	9/6/2005	08:30	445.942	47.268
MW-03	9/6/2005	08:45	445.812	47.398
MW-03	9/6/2005	09:00	445.693	47.517
MW-03	9/6/2005	09:15	445.585	47.625
MW-03	9/6/2005	09:30	445.493	47.717
MW-03	9/6/2005	09:45	445.403	47.807
MW-03	9/6/2005	10:00	445.327	47.883
MW-03	9/6/2005	10:15	445.272	47.938
MW-03	9/6/2005	10:30	445.22	47.99
MW-03	9/6/2005	10:45	445.182	48.028
MW-03	9/6/2005	11:00	445.157	48.053
MW-03	9/6/2005	11:15	445.14	48.07
MW-03	9/6/2005	11:30	445.14	48.07
MW-03	9/6/2005	11:45	445.136	48.074
MW-03	9/6/2005	12:00	445.153	48.057
MW-03	9/6/2005	12:15	445.171	48.039
MW-03	9/6/2005	12:30	445.201	48.009
MW-03	9/6/2005	12:45	445.226	47.984
MW-03	9/6/2005	13:00	445.243	47.967
MW-03	9/6/2005	13:15	445.262	47.948
MW-03	9/6/2005	13:30	445.283	47.927
MW-03	9/6/2005	13:45	445.314	47.896
MW-03	9/6/2005	14:00	445.34	47.87
MW-03	9/6/2005	14:15	445.365	47.845
MW-03	9/6/2005	14:30	445.371	47.839
MW-03	9/6/2005	14:45	445.367	47.843
MW-03	9/6/2005	15:00	445.361	47.849
MW-03	9/6/2005	15:15	445.348	47.862
MW-03	9/6/2005	15:30	445.329	47.881
MW-03	9/6/2005	15:45	445.304	47.906
MW-03	9/6/2005	16:00	445.281	47.929
MW-03	9/6/2005	16:15	445.266	47.944
MW-03	9/6/2005	16:30	445.251	47.959
MW-03	9/6/2005	16:45	445.251	47.959
MW-03	9/6/2005	17:00	445.256	47.954
MW-03	9/6/2005	17:15	445.274	47.936

Well ID	Measurement Date	Measurement Time	Water Level Elev	Water Level Depth
MW-03	9/6/2005	17:30	445.275	47.935
MW-03	9/6/2005	17:45	445.283	47.927
MW-03	9/6/2005	18:00	445.285	47.925
MW-03	9/6/2005	18:15	445.291	47.919
MW-03	9/6/2005	18:30	445.298	47.912
MW-03	9/6/2005	18:45	445.312	47.898
MW-03	9/6/2005	19:00	445.323	47.887
MW-03	9/6/2005	19:15	445.338	47.872
MW-03	9/6/2005	19:30	445.356	47.854
MW-03	9/6/2005	19:45	445.371	47.839
MW-03	9/6/2005	20:00	445.388	47.822
MW-03	9/6/2005	20:15	445.407	47.803
MW-03	9/6/2005	20:30	445.43	47.78
MW-03	9/6/2005	20:45	445.459	47.751
MW-03	9/6/2005	21:00	445.485	47.725
MW-03	9/6/2005	21:15	445.518	47.692
MW-03	9/6/2005	21:30	445.55	47.66
MW-03	9/6/2005	21:45	445.571	47.639
MW-03	9/6/2005	22:00	445.587	47.623
MW-03	9/6/2005	22:15	445.604	47.606
MW-03	9/6/2005	22:30	445.617	47.593
MW-03	9/6/2005	22:45	445.632	47.578
MW-03	9/6/2005	23:00	445.653	47.557
MW-03	9/6/2005	23:15	445.678	47.532
MW-03	9/6/2005	23:30	445.699	47.511
MW-03	9/6/2005	23:45	445.728	47.482
MW-03	9/7/2005	00:00	445.762	47.448
MW-03	9/7/2005	00:15	445.793	47.417
MW-03	9/7/2005	00:30	445.831	47.379
MW-03	9/7/2005	00:45	445.873	47.337
MW-03	9/7/2005	01:00	445.919	47.291
MW-03	9/7/2005	01:15	445.966	47.244
MW-03	9/7/2005	01:30	446.018	47.192
MW-03	9/7/2005	01:45	446.075	47.135
MW-03	9/7/2005	02:00	446.121	47.089
MW-03	9/7/2005	02:15	446.172	47.038
MW-03	9/7/2005	02:30	446.226	46.984
MW-03	9/7/2005	02:45	446.285	46.925
MW-03	9/7/2005	03:00	446.344	46.866
MW-03	9/7/2005	03:15	446.4	46.81
MW-03	9/7/2005	03:30	446.449	46.761
MW-03	9/7/2005	03:45	446.503	46.707
MW-03	9/7/2005	04:00	446.552	46.658
MW-03	9/7/2005	04:15	446.604	46.606
MW-03	9/7/2005	04:30	446.653	46.557
MW-03	9/7/2005	04:45	446.697	46.513
MW-03	9/7/2005	05:00	446.743	46.467
MW-03	9/7/2005	05:15	446.781	46.429
MW-03	9/7/2005	05:30	446.799	46.411
MW-03	9/7/2005	05:45	446.804	46.406

Well ID	Measurement Date	Measurement Time	Water Level Elev	Water Level Depth
MW-03	9/7/2005	06:00	446.806	46.404
MW-03	9/7/2005	06:15	446.806	46.404
MW-03	9/7/2005	06:30	446.802	46.408
MW-03	9/7/2005	06:45	446.785	46.425
MW-03	9/7/2005	07:00	446.753	46.457
MW-03	9/7/2005	07:15	446.715	46.495
MW-03	9/7/2005	07:30	446.671	46.539
MW-03	9/7/2005	07:45	446.621	46.589
MW-03	9/7/2005	08:00	446.556	46.654
MW-03	9/7/2005	08:15	446.482	46.728
MW-03	9/7/2005	08:30	446.396	46.814
MW-03	9/7/2005	08:45	446.312	46.898
MW-03	9/7/2005	09:00	446.222	46.988
MW-03	9/7/2005	09:15	446.14	47.07
MW-03	9/7/2005	09:30	446.064	47.146
MW-03	9/7/2005	09:45	445.995	47.215
MW-03	9/7/2005	10:00	445.94	47.27
MW-03	9/7/2005	10:15	445.894	47.316
MW-03	9/7/2005	10:30	445.854	47.356
MW-03	9/7/2005	10:45	445.823	47.387
MW-03	9/7/2005	11:00	445.8	47.41
MW-03	9/7/2005	11:15	445.776	47.434
MW-03	9/7/2005	11:30	445.756	47.454
MW-03	9/7/2005	11:45	445.726	47.484
MW-03	9/7/2005	12:00	445.692	47.518
MW-03	9/7/2005	12:15	445.657	47.553
MW-03	9/7/2005	12:30	445.619	47.591
MW-03	9/7/2005	12:45	445.588	47.622
MW-03	9/7/2005	13:00	445.558	47.652
MW-03	9/7/2005	13:15	445.539	47.671
MW-03	9/7/2005	13:30	445.525	47.685
MW-03	9/7/2005	13:45	445.516	47.694
MW-03	9/7/2005	14:00	445.512	47.698
MW-03	9/7/2005	14:15	445.514	47.696
MW-03	9/7/2005	14:30	445.518	47.692
MW-03	9/7/2005	14:45	445.524	47.686
MW-03	9/7/2005	15:00	445.533	47.677
MW-03	9/7/2005	15:15	445.545	47.665
MW-03	9/7/2005	15:30	445.56	47.65
MW-03	9/7/2005	15:45	445.577	47.633
MW-03	9/7/2005	16:00	445.598	47.612
MW-03	9/7/2005	16:15	445.629	47.581
MW-03	9/7/2005	16:30	445.653	47.557
MW-03	9/7/2005	16:45	445.692	47.518
MW-03	9/7/2005	17:00	445.722	47.488
MW-03	9/7/2005	17:15	445.753	47.457
MW-03	9/7/2005	17:30	445.772	47.438
MW-03	9/7/2005	17:45	445.781	47.429
MW-03	9/7/2005	18:00	445.783	47.427
MW-03	9/7/2005	18:15	445.774	47.436

Well ID	Measurement Date	Measurement Time	Water Level Elev	Water Level Depth
MW-03	9/7/2005	18:30	445.762	47.448
MW-03	9/7/2005	18:45	445.747	47.463
MW-03	9/7/2005	19:00	445.73	47.48
MW-03	9/7/2005	19:15	445.72	47.49
MW-03	9/7/2005	19:30	445.713	47.497
MW-03	9/7/2005	19:45	445.707	47.503
MW-03	9/7/2005	20:00	445.707	47.503
MW-03	9/7/2005	20:15	445.716	47.494
MW-03	9/7/2005	20:30	445.735	47.475
MW-03	9/7/2005	20:45	445.76	47.45
MW-03	9/7/2005	21:00	445.787	47.423
MW-03	9/7/2005	21:15	445.816	47.394
MW-03	9/7/2005	21:30	445.848	47.362
MW-03	9/7/2005	21:45	445.877	47.333
MW-03	9/7/2005	22:00	445.903	47.307
MW-03	9/7/2005	22:15	445.921	47.289
MW-03	9/7/2005	22:30	445.934	47.276
MW-03	9/7/2005	22:45	445.942	47.268
MW-03	9/7/2005	23:00	445.945	47.265
MW-03	9/7/2005	23:15	445.942	47.268
MW-03	9/7/2005	23:30	445.943	47.267
MW-03	9/7/2005	23:45	445.947	47.263
MW-03	9/8/2005	00:00	445.957	47.253
MW-03	9/8/2005	00:15	445.97	47.24
MW-03	9/8/2005	00:30	445.989	47.221
MW-03	9/8/2005	00:45	446.014	47.196
MW-03	9/8/2005	01:00	446.045	47.165
MW-03	9/8/2005	01:15	446.079	47.131
MW-03	9/8/2005	01:30	446.129	47.081
MW-03	9/8/2005	01:45	446.159	47.051
MW-03	9/8/2005	02:00	446.203	47.007
MW-03	9/8/2005	02:15	446.251	46.959
MW-03	9/8/2005	02:30	446.3	46.91
MW-03	9/8/2005	02:45	446.354	46.856
MW-03	9/8/2005	03:00	446.405	46.805
MW-03	9/8/2005	03:15	446.463	46.747
MW-03	9/8/2005	03:30	446.522	46.688
MW-03	9/8/2005	03:45	446.579	46.631
MW-03	9/8/2005	04:00	446.636	46.574
MW-03	9/8/2005	04:15	446.694	46.516
MW-03	9/8/2005	04:30	446.758	46.452
MW-03	9/8/2005	04:45	446.812	46.398
MW-03	9/8/2005	05:00	446.871	46.339
MW-03	9/8/2005	05:15	446.907	46.303
MW-03	9/8/2005	05:30	446.923	46.287
MW-03	9/8/2005	05:45	446.932	46.278
MW-03	9/8/2005	06:00	446.942	46.268
MW-03	9/8/2005	06:15	446.945	46.265
MW-03	9/8/2005	06:30	446.949	46.261
MW-03	9/8/2005	06:45	446.955	46.255

Well ID	Measurement Date	Measurement Time	Water Level Elev	Water Level Depth
MW-03	9/8/2005	07:00	446.968	46.242
MW-03	9/8/2005	07:15	446.986	46.224
MW-03	9/8/2005	07:30	447.01	46.2
MW-03	9/8/2005	07:45	447.028	46.182
MW-03	9/8/2005	08:00	447.049	46.161
MW-03	9/8/2005	08:15	447.062	46.148
MW-03	9/8/2005	08:30	447.081	46.129
MW-03	9/8/2005	08:45	447.087	46.123
MW-03	9/8/2005	09:00	447.075	46.135
MW-03	9/8/2005	09:15	447.037	46.173
MW-03	9/8/2005	09:30	446.974	46.236
MW-03	9/8/2005	09:45	446.898	46.312
MW-03	9/8/2005	10:00	446.818	46.392
MW-03	9/8/2005	10:15	446.741	46.469
MW-03	9/8/2005	10:30	446.667	46.543
MW-03	9/8/2005	10:45	446.596	46.614
MW-03	9/8/2005	11:00	446.533	46.677
MW-03	9/8/2005	11:15	446.478	46.732
MW-03	9/8/2005	11:30	446.432	46.778
MW-03	9/8/2005	11:45	446.394	46.816
MW-03	9/8/2005	12:00	446.361	46.849
MW-03	9/8/2005	12:15	446.339	46.871
MW-03	9/8/2005	12:30	446.318	46.892
MW-03	9/8/2005	12:45	446.295	46.915
MW-03	9/8/2005	13:00	446.27	46.94
MW-03	9/8/2005	13:15	446.249	46.961
MW-03	9/8/2005	13:30	446.235	46.975
MW-03	9/8/2005	13:45	446.211	46.999
MW-03	9/8/2005	14:00	446.18	47.03
MW-03	9/8/2005	14:15	446.151	47.059
MW-03	9/8/2005	14:30	446.119	47.091
MW-03	9/8/2005	14:45	446.09	47.12
MW-03	9/8/2005	15:00	446.062	47.148
MW-03	9/8/2005	15:15	446.043	47.167
MW-03	9/8/2005	15:30	446.027	47.183
MW-03	9/8/2005	15:45	446.018	47.192
MW-03	9/8/2005	16:00	446.014	47.196
MW-03	9/8/2005	16:15	446.012	47.198
MW-03	9/8/2005	16:30	446.014	47.196
MW-03	9/8/2005	16:45	446.014	47.196
MW-03	9/8/2005	17:00	446.024	47.186
MW-03	9/8/2005	17:15	446.022	47.188
MW-03	9/8/2005	17:30	446.024	47.186
MW-03	9/8/2005	17:45	446.018	47.192
MW-03	9/8/2005	18:00	446.016	47.194
MW-03	9/8/2005	18:15	446.018	47.192
MW-03	9/8/2005	18:30	446.02	47.19
MW-03	9/8/2005	18:45	446.027	47.183
MW-03	9/8/2005	19:00	446.035	47.175
MW-03	9/8/2005	19:15	446.043	47.167

Well ID	Measurement Date	Measurement Time	Water Level Elev	Water Level Depth
MW-03	9/8/2005	19:30	446.045	47.165
MW-03	9/8/2005	19:45	446.056	47.154
MW-03	9/8/2005	20:00	446.056	47.154
MW-03	9/8/2005	20:15	446.064	47.146
MW-03	9/8/2005	20:30	446.069	47.141
MW-03	9/8/2005	20:45	446.081	47.129
MW-03	9/8/2005	21:00	446.077	47.133
MW-03	9/8/2005	21:15	446.062	47.148
MW-03	9/8/2005	21:30	446.031	47.179
MW-03	9/8/2005	21:45	445.999	47.211
MW-03	9/8/2005	22:00	445.959	47.251
MW-03	9/8/2005	22:15	445.922	47.288
MW-03	9/8/2005	22:30	445.888	47.322
MW-03	9/8/2005	22:45	445.852	47.358
MW-03	9/8/2005	23:00	445.808	47.402
MW-03	9/8/2005	23:15	445.756	47.454
MW-03	9/8/2005	23:30	445.707	47.503
MW-03	9/8/2005	23:45	445.663	47.547
MW-03	9/9/2005	00:00	445.625	47.585
MW-03	9/9/2005	00:15	445.592	47.618
MW-03	9/9/2005	00:30	445.567	47.643
MW-03	9/9/2005	00:45	445.55	47.66
MW-03	9/9/2005	01:00	445.546	47.664
MW-03	9/9/2005	01:15	445.556	47.654
MW-03	9/9/2005	01:30	445.569	47.641
MW-03	9/9/2005	01:45	445.59	47.62
MW-03	9/9/2005	02:00	445.609	47.601
MW-03	9/9/2005	02:15	445.642	47.568
MW-03	9/9/2005	02:30	445.682	47.528
MW-03	9/9/2005	02:45	445.728	47.482
MW-03	9/9/2005	03:00	445.772	47.438
MW-03	9/9/2005	03:15	445.817	47.393
MW-03	9/9/2005	03:30	445.869	47.341
MW-03	9/9/2005	03:45	445.922	47.288
MW-03	9/9/2005	04:00	445.978	47.232
MW-03	9/9/2005	04:15	446.031	47.179
MW-03	9/9/2005	04:30	446.089	47.121
MW-03	9/9/2005	04:45	446.148	47.062
MW-03	9/9/2005	05:00	446.207	47.003
MW-03	9/9/2005	05:15	446.266	46.944
MW-03	9/9/2005	05:30	446.325	46.885
MW-03	9/9/2005	05:45	446.386	46.824
MW-03	9/9/2005	06:00	446.445	46.765
MW-03	9/9/2005	06:15	446.508	46.702
MW-03	9/9/2005	06:30	446.571	46.639
MW-03	9/9/2005	06:45	446.627	46.583
MW-03	9/9/2005	07:00	446.676	46.534
MW-03	9/9/2005	07:15	446.703	46.507
MW-03	9/9/2005	07:30	446.705	46.505
MW-03	9/9/2005	07:45	446.692	46.518

Well ID	Measurement Date	Measurement Time	Water Level Elev	Water Level Depth
MW-03	9/9/2005	08:00	446.665	46.545
MW-03	9/9/2005	08:15	446.625	46.585
MW-03	9/9/2005	08:30	446.577	46.633
MW-03	9/9/2005	08:45	446.522	46.688
MW-03	9/9/2005	09:00	446.451	46.759
MW-03	9/9/2005	09:15	446.361	46.849
MW-03	9/9/2005	09:30	446.272	46.938
MW-03	9/9/2005	09:45	446.186	47.024
MW-03	9/9/2005	10:00	446.109	47.101
MW-03	9/9/2005	10:15	446.031	47.179
MW-03	9/9/2005	10:30	445.963	47.247
MW-03	9/9/2005	10:45	445.88	47.33
MW-03	9/9/2005	11:00	445.798	47.412
MW-03	9/9/2005	11:15	445.713	47.497
MW-03	9/9/2005	11:30	445.625	47.585
MW-03	9/9/2005	11:45	445.545	47.665
MW-03	9/9/2005	12:00	445.472	47.738
MW-03	9/9/2005	12:15	445.409	47.801
MW-03	9/9/2005	12:30	445.359	47.851
MW-03	9/9/2005	12:45	445.317	47.893
MW-03	9/9/2005	13:00	445.287	47.923
MW-03	9/9/2005	13:15	445.27	47.94
MW-03	9/9/2005	13:30	445.258	47.952
MW-03	9/9/2005	13:45	445.247	47.963
MW-03	9/9/2005	14:00	445.235	47.975
MW-03	9/9/2005	14:15	445.22	47.99
MW-03	9/9/2005	14:30	445.209	48.001
MW-03	9/9/2005	14:45	445.207	48.003
MW-03	9/9/2005	15:00	445.205	48.005
MW-03	9/9/2005	15:15	445.213	47.997
MW-03	9/9/2005	15:30	445.224	47.986
MW-03	9/9/2005	15:45	445.243	47.967
MW-03	9/9/2005	16:00	445.264	47.946
MW-03	9/9/2005	16:15	445.277	47.933
MW-03	9/9/2005	16:30	445.296	47.914
MW-03	9/9/2005	16:45	445.31	47.9
MW-03	9/9/2005	17:00	445.327	47.883
MW-03	9/9/2005	17:15	445.338	47.872
MW-03	9/9/2005	17:30	445.342	47.868
MW-03	9/9/2005	17:45	445.342	47.868
MW-03	9/9/2005	18:00	445.34	47.87
MW-03	9/9/2005	18:15	445.338	47.872
MW-03	9/9/2005	18:30	445.338	47.872
MW-03	9/9/2005	18:45	445.338	47.872
MW-03	9/9/2005	19:00	445.338	47.872
MW-03	9/9/2005	19:15	445.344	47.866
MW-03	9/9/2005	19:30	445.348	47.862
MW-03	9/9/2005	19:45	445.356	47.854
MW-03	9/9/2005	20:00	445.365	47.845
MW-03	9/9/2005	20:15	445.384	47.826

Well ID	Measurement Date	Measurement Time	Water Level Elev	Water Level Depth
MW-03	9/9/2005	20:30	445.398	47.812
MW-03	9/9/2005	20:45	445.417	47.793
MW-03	9/9/2005	21:00	445.442	47.768
MW-03	9/9/2005	21:15	445.464	47.746
MW-03	9/9/2005	21:30	445.491	47.719
MW-03	9/9/2005	21:45	445.518	47.692
MW-03	9/9/2005	22:00	445.55	47.66
MW-03	9/9/2005	22:15	445.581	47.629
MW-03	9/9/2005	22:30	445.619	47.591
MW-03	9/9/2005	22:45	445.659	47.551
MW-03	9/9/2005	23:00	445.693	47.517
MW-03	9/9/2005	23:15	445.743	47.467
MW-03	9/9/2005	23:30	445.787	47.423
MW-03	9/9/2005	23:45	445.84	47.37
MW-03	9/10/2005	00:00	445.89	47.32
MW-03	9/10/2005	00:15	445.932	47.278
MW-03	9/10/2005	00:30	445.976	47.234
MW-03	9/10/2005	00:45	446.008	47.202
MW-03	9/10/2005	01:00	446.041	47.169
MW-03	9/10/2005	01:15	446.066	47.144
MW-03	9/10/2005	01:30	446.09	47.12
MW-03	9/10/2005	01:45	446.115	47.095
MW-03	9/10/2005	02:00	446.146	47.064
MW-03	9/10/2005	02:15	446.169	47.041
MW-03	9/10/2005	02:30	446.201	47.009
MW-03	9/10/2005	02:45	446.239	46.971
MW-03	9/10/2005	03:00	446.272	46.938
MW-03	9/10/2005	03:15	446.316	46.894
MW-03	9/10/2005	03:30	446.361	46.849
MW-03	9/10/2005	03:45	446.407	46.803
MW-03	9/10/2005	04:00	446.457	46.753
MW-03	9/10/2005	04:15	446.51	46.7
MW-03	9/10/2005	04:30	446.56	46.65
MW-03	9/10/2005	04:45	446.611	46.599
MW-03	9/10/2005	05:00	446.665	46.545
MW-03	9/10/2005	05:15	446.716	46.494
MW-03	9/10/2005	05:30	446.77	46.44
MW-03	9/10/2005	05:45	446.82	46.39
MW-03	9/10/2005	06:00	446.875	46.335
MW-03	9/10/2005	06:15	446.926	46.284
MW-03	9/10/2005	06:30	446.978	46.232
MW-03	9/10/2005	06:45	447.028	46.182
MW-03	9/10/2005	07:00	447.079	46.131
MW-03	9/10/2005	07:15	447.127	46.083
MW-03	9/10/2005	07:30	447.18	46.03
MW-03	9/10/2005	07:45	447.228	45.982
MW-03	9/10/2005	08:00	447.274	45.936
MW-03	9/10/2005	08:15	447.32	45.89
MW-03	9/10/2005	08:30	447.365	45.845
MW-03	9/10/2005	08:45	447.4	45.81

Well ID	Measurement Date	Measurement Time	Water Level Elev	Water Level Depth
MW-03	9/10/2005	09:00	447.436	45.774
MW-03	9/10/2005	09:15	447.465	45.745
MW-03	9/10/2005	09:30	447.476	45.734
MW-03	9/10/2005	09:45	447.47	45.74
MW-03	9/10/2005	10:00	447.453	45.757
MW-03	9/10/2005	10:15	447.423	45.787
MW-03	9/10/2005	10:30	447.375	45.835
MW-03	9/10/2005	10:45	447.325	45.885
MW-03	9/10/2005	11:00	447.27	45.94
MW-03	9/10/2005	11:15	447.215	45.995
MW-03	9/10/2005	11:30	447.157	46.053
MW-03	9/10/2005	11:45	447.085	46.125
MW-03	9/10/2005	12:00	446.999	46.211
MW-03	9/10/2005	12:15	446.905	46.305
MW-03	9/10/2005	12:30	446.806	46.404
MW-03	9/10/2005	12:45	446.713	46.497
MW-03	9/10/2005	13:00	446.623	46.587
MW-03	9/10/2005	13:15	446.547	46.663
MW-03	9/10/2005	13:30	446.478	46.732
MW-03	9/10/2005	13:45	446.424	46.786
MW-03	9/10/2005	14:00	446.373	46.837
MW-03	9/10/2005	14:15	446.331	46.879
MW-03	9/10/2005	14:30	446.304	46.906
MW-03	9/10/2005	14:45	446.281	46.929
MW-03	9/10/2005	15:00	446.26	46.95
MW-03	9/10/2005	15:15	446.251	46.959
MW-03	9/10/2005	15:30	446.247	46.963
MW-03	9/10/2005	15:45	446.245	46.965
MW-03	9/10/2005	16:00	446.251	46.959
MW-03	9/10/2005	16:15	446.264	46.946
MW-03	9/10/2005	16:30	446.268	46.942
MW-03	9/10/2005	16:45	446.283	46.927
MW-03	9/10/2005	17:00	446.297	46.913
MW-03	9/10/2005	17:15	446.335	46.875
MW-03	9/10/2005	17:30	446.409	46.801
MW-03	9/10/2005	17:45	446.468	46.742
MW-03	9/10/2005	18:00	446.524	46.686
MW-03	9/10/2005	18:15	446.575	46.635
MW-03	9/10/2005	18:30	446.617	46.593
MW-03	9/10/2005	18:45	446.652	46.558
MW-03	9/10/2005	19:00	446.684	46.526
MW-03	9/10/2005	19:15	446.705	46.505
MW-03	9/10/2005	19:30	446.728	46.482
MW-03	9/10/2005	19:45	446.736	46.474
MW-03	9/10/2005	20:00	446.732	46.478
MW-03	9/10/2005	20:15	446.709	46.501
MW-03	9/10/2005	20:30	446.68	46.53
MW-03	9/10/2005	20:45	446.64	46.57
MW-03	9/10/2005	21:00	446.591	46.619
MW-03	9/10/2005	21:15	446.531	46.679

Well ID	Measurement Date	Measurement Time	Water Level Elev	Water Level Depth
MW-03	9/10/2005	21:30	446.472	46.738
MW-03	9/10/2005	21:45	446.413	46.797
MW-03	9/10/2005	22:00	446.356	46.854
MW-03	9/10/2005	22:15	446.306	46.904
MW-03	9/10/2005	22:30	446.251	46.959
MW-03	9/10/2005	22:45	446.203	47.007
MW-03	9/10/2005	23:00	446.15	47.06
MW-03	9/10/2005	23:15	446.096	47.114
MW-03	9/10/2005	23:30	446.043	47.167
MW-03	9/10/2005	23:45	445.984	47.226
MW-03	9/11/2005	00:00	445.934	47.276
MW-03	9/11/2005	00:15	445.888	47.322
MW-03	9/11/2005	00:30	445.854	47.356
MW-03	9/11/2005	00:45	445.827	47.383
MW-03	9/11/2005	01:00	445.808	47.402
MW-03	9/11/2005	01:15	445.798	47.412
MW-03	9/11/2005	01:30	445.795	47.415
MW-03	9/11/2005	01:45	445.796	47.414
MW-03	9/11/2005	02:00	445.804	47.406
MW-03	9/11/2005	02:15	445.821	47.389
MW-03	9/11/2005	02:30	445.842	47.368
MW-03	9/11/2005	02:45	445.871	47.339
MW-03	9/11/2005	03:00	445.9	47.31
MW-03	9/11/2005	03:15	445.947	47.263
MW-03	9/11/2005	03:30	446.01	47.2
MW-03	9/11/2005	03:45	446.068	47.142
MW-03	9/11/2005	04:00	446.119	47.091
MW-03	9/11/2005	04:15	446.174	47.036
MW-03	9/11/2005	04:30	446.23	46.98
MW-03	9/11/2005	04:45	446.287	46.923
MW-03	9/11/2005	05:00	446.346	46.864
MW-03	9/11/2005	05:15	446.407	46.803
MW-03	9/11/2005	05:30	446.466	46.744
MW-03	9/11/2005	05:45	446.524	46.686
MW-03	9/11/2005	06:00	446.587	46.623
MW-03	9/11/2005	06:15	446.646	46.564
MW-03	9/11/2005	06:30	446.707	46.503
MW-03	9/11/2005	06:45	446.774	46.436
MW-03	9/11/2005	07:00	446.827	46.383
MW-03	9/11/2005	07:15	446.881	46.329
MW-03	9/11/2005	07:30	446.936	46.274
MW-03	9/11/2005	07:45	446.986	46.224
MW-03	9/11/2005	08:00	447.007	46.203
MW-03	9/11/2005	08:15	447.022	46.188
MW-03	9/11/2005	08:30	447.026	46.184
MW-03	9/11/2005	08:45	447.024	46.186
MW-03	9/11/2005	09:00	447.029	46.181
MW-03	9/11/2005	09:15	447.012	46.198
MW-03	9/11/2005	09:30	446.999	46.211
MW-03	9/11/2005	09:45	446.98	46.23

Well ID	Measurement Date	Measurement Time	Water Level Elev	Water Level Depth
MW-03	9/11/2005	10:00	446.965	46.245
MW-03	9/11/2005	10:15	446.951	46.259
MW-03	9/11/2005	10:30	446.942	46.268
MW-03	9/11/2005	10:45	446.936	46.274
MW-03	9/11/2005	11:00	446.915	46.295
MW-03	9/11/2005	11:15	446.902	46.308
MW-03	9/11/2005	11:30	446.881	46.329
MW-03	9/11/2005	11:45	446.863	46.347
MW-03	9/11/2005	12:00	446.846	46.364
MW-03	9/11/2005	12:15	446.833	46.377
MW-03	9/11/2005	12:30	446.825	46.385
MW-03	9/11/2005	12:45	446.818	46.392
MW-03	9/11/2005	13:00	446.808	46.402
MW-03	9/11/2005	13:15	446.791	46.419
MW-03	9/11/2005	13:30	446.774	46.436
MW-03	9/11/2005	13:45	446.736	46.474
MW-03	9/11/2005	14:00	446.695	46.515
MW-03	9/11/2005	14:15	446.653	46.557
MW-03	9/11/2005	14:30	446.61	46.6
MW-03	9/11/2005	14:45	446.562	46.648
MW-03	9/11/2005	15:00	446.531	46.679
MW-03	9/11/2005	15:15	446.497	46.713
MW-03	9/11/2005	15:30	446.466	46.744
MW-03	9/11/2005	15:45	446.434	46.776
MW-03	9/11/2005	16:00	446.402	46.808
MW-03	9/11/2005	16:15	446.36	46.85
MW-03	9/11/2005	16:30	446.323	46.887
MW-03	9/11/2005	16:45	446.291	46.919
MW-03	9/11/2005	17:00	446.253	46.957
MW-03	9/11/2005	17:15	446.222	46.988
MW-03	9/11/2005	17:30	446.199	47.011
MW-03	9/11/2005	17:45	446.174	47.036
MW-03	9/11/2005	18:00	446.15	47.06
MW-03	9/11/2005	18:15	446.123	47.087
MW-03	9/11/2005	18:30	446.096	47.114
MW-03	9/11/2005	18:45	446.068	47.142
MW-03	9/11/2005	19:00	446.043	47.167
MW-03	9/11/2005	19:15	446.006	47.204
MW-03	9/11/2005	19:30	445.974	47.236
MW-03	9/11/2005	19:45	445.961	47.249
MW-03	9/11/2005	20:00	445.938	47.272
MW-03	9/11/2005	20:15	445.901	47.309
MW-03	9/11/2005	20:30	445.861	47.349
MW-03	9/11/2005	20:45	445.819	47.391
MW-03	9/11/2005	21:00	445.783	47.427
MW-03	9/11/2005	21:15	445.747	47.463
MW-03	9/11/2005	21:30	445.718	47.492
MW-03	9/11/2005	21:45	445.693	47.517
MW-03	9/11/2005	22:00	445.674	47.536
MW-03	9/11/2005	22:15	445.657	47.553

Well ID	Measurement Date	Measurement Time	Water Level Elev	Water Level Depth
MW-03	9/11/2005	22:30	445.64	47.57
MW-03	9/11/2005	22:45	445.617	47.593
MW-03	9/11/2005	23:00	445.59	47.62
MW-03	9/11/2005	23:15	445.564	47.646
MW-03	9/11/2005	23:30	445.531	47.679
MW-03	9/11/2005	23:45	445.501	47.709
MW-03	9/12/2005	00:00	445.472	47.738
MW-03	9/12/2005	00:15	445.443	47.767
MW-03	9/12/2005	00:30	445.43	47.78
MW-03	9/12/2005	00:45	445.403	47.807
MW-03	9/12/2005	01:00	445.394	47.816
MW-03	9/12/2005	01:15	445.39	47.82
MW-03	9/12/2005	01:30	445.403	47.807
MW-03	9/12/2005	01:45	445.425	47.785
MW-03	9/12/2005	02:00	445.453	47.757
MW-03	9/12/2005	02:15	445.499	47.711
MW-03	9/12/2005	02:30	445.55	47.66
MW-03	9/12/2005	02:45	445.604	47.606
MW-03	9/12/2005	03:00	445.659	47.551
MW-03	9/12/2005	03:15	445.718	47.492
MW-03	9/12/2005	03:30	445.774	47.436
MW-03	9/12/2005	03:45	445.833	47.377
MW-03	9/12/2005	04:00	445.89	47.32
MW-03	9/12/2005	04:15	445.955	47.255
MW-03	9/12/2005	04:30	446.018	47.192
MW-03	9/12/2005	04:45	446.077	47.133
MW-03	9/12/2005	05:00	446.14	47.07
MW-03	9/12/2005	05:15	446.205	47.005
MW-03	9/12/2005	05:30	446.27	46.94
MW-03	9/12/2005	05:45	446.331	46.879
MW-03	9/12/2005	06:00	446.392	46.818
MW-03	9/12/2005	06:15	446.453	46.757
MW-03	9/12/2005	06:30	446.512	46.698
MW-03	9/12/2005	06:45	446.57	46.64
MW-03	9/12/2005	07:00	446.623	46.587
MW-03	9/12/2005	07:15	446.663	46.547
MW-03	9/12/2005	07:30	446.678	46.532
MW-03	9/12/2005	07:45	446.676	46.534
MW-03	9/12/2005	08:00	446.661	46.549
MW-03	9/12/2005	08:15	446.638	46.572
MW-03	9/12/2005	08:30	446.608	46.602
MW-03	9/12/2005	08:45	446.579	46.631
MW-03	9/12/2005	09:00	446.547	46.663
MW-03	9/12/2005	09:15	446.522	46.688
MW-03	9/12/2005	09:30	446.503	46.707
MW-03	9/12/2005	09:45	446.493	46.717
MW-03	9/12/2005	10:00	446.485	46.725
MW-03	9/12/2005	10:15	446.478	46.732
MW-03	9/12/2005	10:30	446.472	46.738
MW-03	9/12/2005	10:45	446.472	46.738

Well ID	Measurement Date	Measurement Time	Water Level Elev	Water Level Depth
MW-03	9/12/2005	11:00	446.47	46.74
MW-03	9/12/2005	11:15	446.478	46.732
MW-03	9/12/2005	11:30	446.49	46.72
MW-03	9/12/2005	11:45	446.51	46.7
MW-03	9/12/2005	12:00	446.531	46.679
MW-03	9/12/2005	12:15	446.56	46.65
MW-03	9/12/2005	12:30	446.592	46.618
MW-03	9/12/2005	12:45	446.631	46.579
MW-03	9/12/2005	13:00	446.671	46.539
MW-03	9/12/2005	13:15	446.715	46.495
MW-03	9/12/2005	13:30	446.755	46.455
MW-03	9/12/2005	13:45	446.799	46.411
MW-03	9/12/2005	14:00	446.842	46.368
MW-03	9/12/2005	14:15	446.888	46.322
MW-03	9/12/2005	14:30	446.932	46.278
MW-03	9/12/2005	14:45	446.976	46.234
MW-03	9/12/2005	15:00	447.014	46.196
MW-03	9/12/2005	15:15	447.056	46.154
MW-03	9/12/2005	15:30	447.085	46.125
MW-03	9/12/2005	15:45	447.113	46.097
MW-03	9/12/2005	16:00	447.146	46.064
MW-03	9/12/2005	16:15	447.176	46.034
MW-03	9/12/2005	16:30	447.205	46.005
MW-03	9/12/2005	16:45	447.228	45.982
MW-03	9/12/2005	17:00	447.247	45.963
MW-03	9/12/2005	17:15	447.27	45.94
MW-03	9/12/2005	17:30	447.289	45.921
MW-03	9/12/2005	17:45	447.314	45.896
MW-03	9/12/2005	18:00	447.331	45.879
MW-03	9/12/2005	18:15	447.356	45.854
MW-03	9/12/2005	18:30	447.364	45.846
MW-03	9/12/2005	18:45	447.383	45.827
MW-03	9/12/2005	19:00	447.438	45.772
MW-03	9/12/2005	19:15	447.49	45.72
MW-03	9/12/2005	19:30	447.518	45.692
MW-03	9/12/2005	19:45	447.526	45.684
MW-03	9/12/2005	20:00	447.503	45.707
MW-03	9/12/2005	20:15	447.467	45.743
MW-03	9/12/2005	20:30	447.428	45.782
MW-03	9/12/2005	20:45	447.398	45.812
MW-03	9/12/2005	21:00	447.365	45.845
MW-03	9/12/2005	21:15	447.322	45.888
MW-03	9/12/2005	21:30	447.276	45.934
MW-03	9/12/2005	21:45	447.228	45.982
MW-03	9/12/2005	22:00	447.178	46.032
MW-03	9/12/2005	22:15	447.133	46.077
MW-03	9/12/2005	22:30	447.089	46.121
MW-03	9/12/2005	22:45	447.039	46.171
MW-03	9/12/2005	23:00	447.003	46.207
MW-03	9/12/2005	23:15	446.972	46.238

Well ID	Measurement Date	Measurement Time	Water Level Elev	Water Level Depth
MW-03	9/12/2005	23:30	446.949	46.261
MW-03	9/12/2005	23:45	446.934	46.276
MW-03	9/13/2005	00:00	446.94	46.27
MW-03	9/13/2005	00:15	446.949	46.261
MW-03	9/13/2005	00:30	446.965	46.245
MW-03	9/13/2005	00:45	446.984	46.226
MW-03	9/13/2005	01:00	447.003	46.207
MW-03	9/13/2005	01:15	447.024	46.186
MW-03	9/13/2005	01:30	447.047	46.163
MW-03	9/13/2005	01:45	447.077	46.133
MW-03	9/13/2005	02:00	447.11	46.1
MW-03	9/13/2005	02:15	447.142	46.068
MW-03	9/13/2005	02:30	447.175	46.035
MW-03	9/13/2005	02:45	447.215	45.995
MW-03	9/13/2005	03:00	447.249	45.961
MW-03	9/13/2005	03:15	447.287	45.923
MW-03	9/13/2005	03:30	447.322	45.888
MW-03	9/13/2005	03:45	447.362	45.848
MW-03	9/13/2005	04:00	447.398	45.812
MW-03	9/13/2005	04:15	447.432	45.778
MW-03	9/13/2005	04:30	447.461	45.749
MW-03	9/13/2005	04:45	447.493	45.717
MW-03	9/13/2005	05:00	447.526	45.684
MW-03	9/13/2005	05:15	447.556	45.654
MW-03	9/13/2005	05:30	447.583	45.627
MW-03	9/13/2005	05:45	447.614	45.596
MW-03	9/13/2005	06:00	447.642	45.568
MW-03	9/13/2005	06:15	447.669	45.541
MW-03	9/13/2005	06:30	447.7	45.51
MW-03	9/13/2005	06:45	447.724	45.486
MW-03	9/13/2005	07:00	447.753	45.457
MW-03	9/13/2005	07:15	447.778	45.432
MW-03	9/13/2005	07:30	447.801	45.409
MW-03	9/13/2005	07:45	447.824	45.386
MW-03	9/13/2005	08:00	447.825	45.385
MW-03	9/13/2005	08:15	447.808	45.402
MW-03	9/13/2005	08:30	447.78	45.43
MW-03	9/13/2005	08:45	447.762	45.448
MW-03	9/13/2005	09:00	447.74	45.47
MW-03	9/13/2005	09:15	447.701	45.509
MW-03	9/13/2005	09:30	447.638	45.572
MW-03	9/13/2005	09:45	447.564	45.646
MW-03	9/13/2005	10:00	447.484	45.726
MW-03	9/13/2005	10:15	447.386	45.824
MW-03	9/13/2005	10:30	447.283	45.927
MW-03	9/13/2005	10:45	447.182	46.028
MW-03	9/13/2005	11:00	447.081	46.129
MW-03	9/13/2005	11:15	446.976	46.234
MW-03	9/13/2005	11:30	446.867	46.343
MW-03	9/13/2005	11:45	446.758	46.452

Well ID	Measurement Date	Measurement Time	Water Level Elev	Water Level Depth
MW-03	9/13/2005	12:00	446.655	46.555
MW-03	9/13/2005	12:15	446.552	46.658
MW-03	9/13/2005	12:30	446.449	46.761
MW-03	9/13/2005	12:45	446.352	46.858
MW-03	9/13/2005	13:00	446.255	46.955
MW-03	9/13/2005	13:15	446.172	47.038
MW-03	9/13/2005	13:30	446.106	47.104
MW-03	9/13/2005	13:45	446.041	47.169
MW-03	9/13/2005	14:00	445.989	47.221
MW-03	9/13/2005	14:15	445.953	47.257
MW-03	9/13/2005	14:30	445.928	47.282
MW-03	9/13/2005	14:45	445.909	47.301
MW-03	9/13/2005	15:00	445.898	47.312
MW-03	9/13/2005	15:15	445.892	47.318
MW-03	9/13/2005	15:30	445.9	47.31
MW-03	9/13/2005	15:45	445.909	47.301
MW-03	9/13/2005	16:00	445.926	47.284
MW-03	9/13/2005	16:15	445.945	47.265
MW-03	9/13/2005	16:30	445.968	47.242
MW-03	9/13/2005	16:45	445.991	47.219
MW-03	9/13/2005	17:00	446.012	47.198
MW-03	9/13/2005	17:15	446.02	47.19
MW-03	9/13/2005	17:30	446.02	47.19
MW-03	9/13/2005	17:45	446.008	47.202
MW-03	9/13/2005	18:00	446.001	47.209
MW-03	9/13/2005	18:15	445.997	47.213
MW-03	9/13/2005	18:30	445.993	47.217
MW-03	9/13/2005	18:45	445.989	47.221
MW-03	9/13/2005	19:00	445.993	47.217
MW-03	9/13/2005	19:15	446.001	47.209
MW-03	9/13/2005	19:30	446.006	47.204
MW-03	9/13/2005	19:45	446.014	47.196
MW-03	9/13/2005	20:00	446.01	47.2
MW-03	9/13/2005	20:15	445.999	47.211
MW-03	9/13/2005	20:30	445.991	47.219
MW-03	9/13/2005	20:45	445.978	47.232
MW-03	9/13/2005	21:00	445.97	47.24
MW-03	9/13/2005	21:15	445.964	47.246
MW-03	9/13/2005	21:30	445.959	47.251
MW-03	9/13/2005	21:45	445.959	47.251
MW-03	9/13/2005	22:00	445.961	47.249
MW-03	9/13/2005	22:15	445.974	47.236
MW-03	9/13/2005	22:30	445.972	47.238
MW-03	9/13/2005	22:45	445.972	47.238
MW-03	9/13/2005	23:00	445.974	47.236
MW-03	9/13/2005	23:15	445.985	47.225
MW-03	9/13/2005	23:30	445.999	47.211
MW-03	9/13/2005	23:45	446.02	47.19
MW-03	9/14/2005	00:00	446.047	47.163
MW-03	9/14/2005	00:15	446.075	47.135

Well ID	Measurement Date	Measurement Time	Water Level Elev	Water Level Depth
MW-03	9/14/2005	00:30	446.109	47.101
MW-03	9/14/2005	00:45	446.151	47.059
MW-03	9/14/2005	01:00	446.199	47.011
MW-03	9/14/2005	01:15	446.243	46.967
MW-03	9/14/2005	01:30	446.293	46.917
MW-03	9/14/2005	01:45	446.346	46.864
MW-03	9/14/2005	02:00	446.411	46.799
MW-03	9/14/2005	02:15	446.461	46.749
MW-03	9/14/2005	02:30	446.51	46.7
MW-03	9/14/2005	02:45	446.571	46.639
MW-03	9/14/2005	03:00	446.625	46.585
MW-03	9/14/2005	03:15	446.678	46.532
MW-03	9/14/2005	03:30	446.73	46.48
MW-03	9/14/2005	03:45	446.779	46.431
MW-03	9/14/2005	04:00	446.827	46.383
MW-03	9/14/2005	04:15	446.873	46.337
MW-03	9/14/2005	04:30	446.921	46.289
MW-03	9/14/2005	04:45	446.967	46.243
MW-03	9/14/2005	05:00	447.011	46.199
MW-03	9/14/2005	05:15	447.055	46.155
MW-03	9/14/2005	05:30	447.096	46.114
MW-03	9/14/2005	05:45	447.14	46.07
MW-03	9/14/2005	06:00	447.186	46.024
MW-03	9/14/2005	06:15	447.222	45.988
MW-03	9/14/2005	06:30	447.26	45.95
MW-03	9/14/2005	06:45	447.299	45.911
MW-03	9/14/2005	07:00	447.337	45.873
MW-03	9/14/2005	07:15	447.373	45.837
MW-03	9/14/2005	07:30	447.404	45.806
MW-03	9/14/2005	07:45	447.428	45.782
MW-03	9/14/2005	08:00	447.444	45.766
MW-03	9/14/2005	08:15	447.444	45.766
MW-03	9/14/2005	08:30	447.43	45.78
MW-03	9/14/2005	08:45	447.402	45.808
MW-03	9/14/2005	09:00	447.358	45.852
MW-03	9/14/2005	09:15	447.299	45.911
MW-03	9/14/2005	09:30	447.226	45.984
MW-03	9/14/2005	09:45	447.148	46.062
MW-03	9/14/2005	10:00	447.066	46.144
MW-03	9/14/2005	10:15	446.972	46.238
MW-03	9/14/2005	10:30	446.875	46.335
MW-03	9/14/2005	10:45	446.776	46.434
MW-03	9/14/2005	11:00	446.663	46.547
MW-03	9/14/2005	11:15	446.55	46.66
MW-03	9/14/2005	11:30	446.44	46.77
MW-03	9/14/2005	11:45	446.339	46.871
MW-03	9/14/2005	12:00	446.239	46.971
MW-03	9/14/2005	12:15	446.159	47.051
MW-03	9/14/2005	12:30	446.094	47.116
MW-03	9/14/2005	12:45	446.047	47.163

Well ID	Measurement Date	Measurement Time	Water Level Elev	Water Level Depth
MW-03	9/14/2005	13:00	446.006	47.204
MW-03	9/14/2005	13:15	445.978	47.232
MW-03	9/14/2005	13:30	445.953	47.257
MW-03	9/14/2005	13:45	445.949	47.261
MW-03	9/14/2005	14:00	445.928	47.282
MW-03	9/14/2005	14:15	445.921	47.289
MW-03	9/14/2005	14:30	445.917	47.293
MW-03	9/14/2005	14:45	445.921	47.289
MW-03	9/14/2005	15:00	445.924	47.286
MW-03	9/14/2005	15:15	445.936	47.274
MW-03	9/14/2005	15:30	445.947	47.263
MW-03	9/14/2005	15:45	445.964	47.246
MW-03	9/14/2005	16:00	445.985	47.225
MW-03	9/14/2005	16:15	446.005	47.205
MW-03	9/14/2005	16:30	446.026	47.184
MW-03	9/14/2005	16:45	446.052	47.158
MW-03	9/14/2005	17:00	446.081	47.129
MW-03	9/14/2005	17:15	446.108	47.102
MW-03	9/14/2005	17:30	446.132	47.078
MW-03	9/14/2005	17:45	446.153	47.057
MW-03	9/14/2005	18:00	446.176	47.034
MW-03	9/14/2005	18:15	446.195	47.015
MW-03	9/14/2005	18:30	446.218	46.992
MW-03	9/14/2005	18:45	446.237	46.973
MW-03	9/14/2005	19:00	446.247	46.963
MW-03	9/14/2005	19:15	446.255	46.955
MW-03	9/14/2005	19:30	446.258	46.952
MW-03	9/14/2005	19:45	446.262	46.948
MW-03	9/14/2005	20:00	446.272	46.938
MW-03	9/14/2005	20:15	446.276	46.934
MW-03	9/14/2005	20:30	446.281	46.929
MW-03	9/14/2005	20:45	446.293	46.917
MW-03	9/14/2005	21:00	446.308	46.902
MW-03	9/14/2005	21:15	446.321	46.889
MW-03	9/14/2005	21:30	446.339	46.871
MW-03	9/14/2005	21:45	446.354	46.856
MW-03	9/14/2005	22:00	446.361	46.849
MW-03	9/14/2005	22:15	446.367	46.843
MW-03	9/14/2005	22:30	446.367	46.843
MW-03	9/14/2005	22:45	446.363	46.847
MW-03	9/14/2005	23:00	446.35	46.86
MW-03	9/14/2005	23:15	446.335	46.875
MW-03	9/14/2005	23:30	446.318	46.892
MW-03	9/14/2005	23:45	446.31	46.9
MW-03	9/15/2005	00:00	446.306	46.904
MW-03	9/15/2005	00:15	446.312	46.898
MW-03	9/15/2005	00:30	446.319	46.891
MW-03	9/15/2005	00:45	446.331	46.879
MW-03	9/15/2005	01:00	446.352	46.858
MW-03	9/15/2005	01:15	446.379	46.831

Well ID	Measurement Date	Measurement Time	Water Level Elev	Water Level Depth
MW-03	9/15/2005	01:30	446.415	46.795
MW-03	9/15/2005	01:45	446.453	46.757
MW-03	9/15/2005	02:00	446.489	46.721
MW-03	9/15/2005	02:15	446.533	46.677
MW-03	9/15/2005	02:30	446.581	46.629
MW-03	9/15/2005	02:45	446.631	46.579
MW-03	9/15/2005	03:00	446.678	46.532
MW-03	9/15/2005	03:15	446.732	46.478
MW-03	9/15/2005	03:30	446.781	46.429
MW-03	9/15/2005	03:45	446.831	46.379
MW-03	9/15/2005	04:00	446.884	46.326
MW-03	9/15/2005	04:15	446.936	46.274
MW-03	9/15/2005	04:30	446.986	46.224
MW-03	9/15/2005	04:45	447.033	46.177
MW-03	9/15/2005	05:00	447.081	46.129
MW-03	9/15/2005	05:15	447.127	46.083
MW-03	9/15/2005	05:30	447.173	46.037
MW-03	9/15/2005	05:45	447.22	45.99
MW-03	9/15/2005	06:00	447.257	45.953
MW-03	9/15/2005	06:15	447.295	45.915
MW-03	9/15/2005	06:30	447.333	45.877
MW-03	9/15/2005	06:45	447.375	45.835
MW-03	9/15/2005	07:00	447.419	45.791
MW-03	9/15/2005	07:15	447.44	45.77
MW-03	9/15/2005	07:30	447.473	45.737
MW-03	9/15/2005	07:45	447.501	45.709
MW-03	9/15/2005	08:00	447.524	45.686
MW-03	9/15/2005	08:15	447.551	45.659
MW-03	9/15/2005	08:30	447.549	45.661
MW-03	9/15/2005	08:45	447.533	45.677
MW-03	9/15/2005	09:00	447.509	45.701
MW-03	9/15/2005	09:15	447.474	45.736
MW-03	9/15/2005	09:30	447.434	45.776
MW-03	9/15/2005	09:45	447.381	45.829
MW-03	9/15/2005	10:00	447.32	45.89
MW-03	9/15/2005	10:15	447.259	45.951
MW-03	9/15/2005	10:30	447.197	46.013
MW-03	9/15/2005	10:45	447.142	46.068
MW-03	9/15/2005	11:00	447.096	46.114
MW-03	9/15/2005	11:15	447.056	46.154
MW-03	9/15/2005	11:30	447.028	46.182
MW-03	9/15/2005	11:45	447.011	46.199
MW-03	9/15/2005	12:00	446.987	46.223
MW-03	9/15/2005	12:15	446.974	46.236
MW-03	9/15/2005	12:30	446.965	46.245
MW-03	9/15/2005	12:45	446.961	46.249
MW-03	9/15/2005	13:00	446.963	46.247
MW-03	9/15/2005	13:15	446.97	46.24
MW-03	9/15/2005	13:30	446.976	46.234
MW-03	9/15/2005	13:45	446.965	46.245

Well ID	Measurement Date	Measurement Time	Water Level Elev	Water Level Depth
MW-03	9/15/2005	14:00	446.942	46.268
MW-03	9/15/2005	14:15	446.905	46.305
MW-03	9/15/2005	14:30	446.86	46.35
MW-03	9/15/2005	14:45	446.823	46.387
MW-03	9/15/2005	15:00	446.781	46.429
MW-03	9/15/2005	15:15	446.739	46.471
MW-03	9/15/2005	15:30	446.682	46.528
MW-03	9/15/2005	15:45	446.615	46.595
MW-03	9/15/2005	16:00	446.552	46.658
MW-03	9/15/2005	16:15	446.489	46.721
MW-03	9/15/2005	16:30	446.43	46.78
MW-03	9/15/2005	16:45	446.382	46.828
MW-03	9/15/2005	17:00	446.344	46.866
MW-03	9/15/2005	17:15	446.318	46.892
MW-03	9/15/2005	17:30	446.298	46.912
MW-03	9/15/2005	17:45	446.272	46.938
MW-03	9/15/2005	18:00	446.235	46.975
MW-03	9/15/2005	18:15	446.197	47.013
MW-03	9/15/2005	18:30	446.15	47.06
MW-03	9/15/2005	18:45	446.096	47.114
MW-03	9/15/2005	19:00	446.047	47.163
MW-03	9/15/2005	19:15	446.001	47.209
MW-03	9/15/2005	19:30	445.947	47.263
MW-03	9/15/2005	19:45	445.898	47.312
MW-03	9/15/2005	20:00	445.859	47.351
MW-03	9/15/2005	20:15	445.823	47.387
MW-03	9/15/2005	20:30	445.785	47.425
MW-03	9/15/2005	20:45	445.762	47.448
MW-03	9/15/2005	21:00	445.734	47.476
MW-03	9/15/2005	21:15	445.711	47.499
MW-03	9/15/2005	21:30	445.692	47.518
MW-03	9/15/2005	21:45	445.682	47.528
MW-03	9/15/2005	22:00	445.663	47.547
MW-03	9/15/2005	22:15	445.65	47.56
MW-03	9/15/2005	22:30	445.638	47.572
MW-03	9/15/2005	22:45	445.625	47.585
MW-03	9/15/2005	23:00	445.613	47.597
MW-03	9/15/2005	23:15	445.6	47.61
MW-03	9/15/2005	23:30	445.587	47.623
MW-03	9/15/2005	23:45	445.581	47.629
MW-03	9/16/2005	00:00	445.575	47.635
MW-03	9/16/2005	00:15	445.575	47.635
MW-03	9/16/2005	00:30	445.585	47.625
MW-03	9/16/2005	00:45	445.598	47.612
MW-03	9/16/2005	01:00	445.617	47.593
MW-03	9/16/2005	01:15	445.648	47.562
MW-03	9/16/2005	01:30	445.684	47.526
MW-03	9/16/2005	01:45	445.734	47.476
MW-03	9/16/2005	02:00	445.77	47.44
MW-03	9/16/2005	02:15	445.821	47.389

Well ID	Measurement Date	Measurement Time	Water Level Elev	Water Level Depth
MW-03	9/16/2005	02:30	445.888	47.322
MW-03	9/16/2005	02:45	445.942	47.268
MW-03	9/16/2005	03:00	446.003	47.207
MW-03	9/16/2005	03:15	446.064	47.146
MW-03	9/16/2005	03:30	446.123	47.087
MW-03	9/16/2005	03:45	446.182	47.028
MW-03	9/16/2005	04:00	446.243	46.967
MW-03	9/16/2005	04:15	446.302	46.908
MW-03	9/16/2005	04:30	446.364	46.846
MW-03	9/16/2005	04:45	446.427	46.783
MW-03	9/16/2005	05:00	446.506	46.704
MW-03	9/16/2005	05:15	446.589	46.621
MW-03	9/16/2005	05:30	446.661	46.549
MW-03	9/16/2005	05:45	446.732	46.478
MW-03	9/16/2005	06:00	446.799	46.411
MW-03	9/16/2005	06:15	446.862	46.348
MW-03	9/16/2005	06:30	446.919	46.291
MW-03	9/16/2005	06:45	446.971	46.239
MW-03	9/16/2005	07:00	447.02	46.19
MW-03	9/16/2005	07:15	447.064	46.146
MW-03	9/16/2005	07:30	447.102	46.108
MW-03	9/16/2005	07:45	447.14	46.07
MW-03	9/16/2005	08:00	447.154	46.056
MW-03	9/16/2005	08:15	447.142	46.068
MW-03	9/16/2005	08:30	447.104	46.106
MW-03	9/16/2005	08:45	447.043	46.167
MW-03	9/16/2005	09:00	446.969	46.241
MW-03	9/16/2005	09:15	446.883	46.327
MW-03	9/16/2005	09:30	446.8	46.41
MW-03	9/16/2005	09:45	446.715	46.495
MW-03	9/16/2005	10:00	446.64	46.57
MW-03	9/16/2005	10:15	446.568	46.642
MW-03	9/16/2005	10:30	446.512	46.698
MW-03	9/16/2005	10:45	446.465	46.745
MW-03	9/16/2005	11:00	446.421	46.789
MW-03	9/16/2005	11:15	446.382	46.828
MW-03	9/16/2005	11:30	446.325	46.885
MW-03	9/16/2005	11:45	446.272	46.938
MW-03	9/16/2005	12:00	446.214	46.996
MW-03	9/16/2005	12:15	446.161	47.049
MW-03	9/16/2005	12:30	446.113	47.097
MW-03	9/16/2005	12:45	446.071	47.139
MW-03	9/16/2005	12:50	446.31	46.9
MW-03	9/16/2005	13:00	446.043	47.167
MW-03	9/16/2005	14:00	446.23	46.98
MW-03	9/16/2005	14:15	446.24	46.97
MW-03	9/16/2005	14:30	446.253	46.957
MW-03	9/16/2005	14:45	446.283	46.927
MW-03	9/16/2005	15:00	446.318	46.892
MW-03	9/16/2005	15:15	446.358	46.852

Well ID	Measurement Date	Measurement Time	Water Level Elev	Water Level Depth
MW-03	9/16/2005	15:30	446.402	46.808
MW-03	9/16/2005	15:45	446.444	46.766
MW-03	9/16/2005	16:00	446.489	46.721
MW-03	9/16/2005	16:15	446.532	46.678
MW-03	9/16/2005	16:30	446.568	46.642
MW-03	9/16/2005	16:45	446.598	46.612
MW-03	9/16/2005	17:00	446.608	46.602
MW-03	9/16/2005	17:15	446.598	46.612
MW-03	9/16/2005	17:30	446.577	46.633
MW-03	9/16/2005	17:45	446.539	46.671
MW-03	9/16/2005	18:00	446.486	46.724
MW-03	9/16/2005	18:15	446.415	46.795
MW-03	9/16/2005	18:30	446.348	46.862
MW-03	9/16/2005	18:45	446.272	46.938
MW-03	9/16/2005	19:00	446.203	47.007
MW-03	9/16/2005	19:15	446.136	47.074
MW-03	9/16/2005	19:30	446.079	47.131
MW-03	9/16/2005	19:45	446.031	47.179
MW-03	9/16/2005	20:00	445.991	47.219
MW-03	9/16/2005	20:15	445.961	47.249
MW-03	9/16/2005	20:30	445.936	47.274
MW-03	9/16/2005	20:45	445.917	47.293
MW-03	9/16/2005	21:00	445.901	47.309
MW-03	9/16/2005	21:15	445.896	47.314
MW-03	9/16/2005	21:30	445.886	47.324
MW-03	9/16/2005	21:45	445.871	47.339
MW-03	9/16/2005	22:00	445.856	47.354
MW-03	9/16/2005	22:15	445.838	47.372
MW-03	9/16/2005	22:30	445.821	47.389
MW-03	9/16/2005	22:45	445.808	47.402
MW-03	9/16/2005	23:00	445.801	47.409
MW-03	9/16/2005	23:15	445.793	47.417
MW-03	9/16/2005	23:30	445.808	47.402
MW-03	9/16/2005	23:45	445.82	47.39
MW-03	9/17/2005	00:00	445.837	47.373
MW-03	9/17/2005	00:15	445.839	47.371
MW-03	9/17/2005	00:30	445.844	47.366
MW-03	9/17/2005	00:45	445.856	47.354
MW-03	9/17/2005	01:00	445.865	47.345
MW-03	9/17/2005	01:15	445.883	47.327
MW-03	9/17/2005	01:30	445.907	47.303
MW-03	9/17/2005	01:45	445.938	47.272
MW-03	9/17/2005	02:00	445.97	47.24
MW-03	9/17/2005	02:15	446.012	47.198
MW-03	9/17/2005	02:30	446.054	47.156
MW-03	9/17/2005	02:45	446.108	47.102
MW-03	9/17/2005	03:00	446.159	47.051
MW-03	9/17/2005	03:15	446.211	46.999
MW-03	9/17/2005	03:30	446.27	46.94
MW-03	9/17/2005	03:45	446.335	46.875

Well ID	Measurement Date	Measurement Time	Water Level Elev	Water Level Depth
MW-03	9/17/2005	04:00	446.4	46.81
MW-03	9/17/2005	04:15	446.465	46.745
MW-03	9/17/2005	04:30	446.518	46.692
MW-03	9/17/2005	04:45	446.581	46.629
MW-03	9/17/2005	05:00	446.642	46.568
MW-03	9/17/2005	05:15	446.705	46.505
MW-03	9/17/2005	05:30	446.766	46.444
MW-03	9/17/2005	05:45	446.825	46.385
MW-03	9/17/2005	06:00	446.885	46.325
MW-03	9/17/2005	06:15	446.942	46.268
MW-03	9/17/2005	06:30	446.995	46.215
MW-03	9/17/2005	06:45	447.045	46.165
MW-03	9/17/2005	07:00	447.098	46.112
MW-03	9/17/2005	07:15	447.144	46.066
MW-03	9/17/2005	07:30	447.186	46.024
MW-03	9/17/2005	07:45	447.226	45.984
MW-03	9/17/2005	08:00	447.265	45.945
MW-03	9/17/2005	08:15	447.274	45.936
MW-03	9/17/2005	08:30	447.278	45.932
MW-03	9/17/2005	08:45	447.286	45.924
MW-03	9/17/2005	09:00	447.266	45.944
MW-03	9/17/2005	09:15	447.238	45.972
MW-03	9/17/2005	09:30	447.197	46.013
MW-03	9/17/2005	09:45	447.148	46.062
MW-03	9/17/2005	10:00	447.083	46.127
MW-03	9/17/2005	10:15	446.992	46.218
MW-03	9/17/2005	10:30	446.892	46.318
MW-03	9/17/2005	10:45	446.789	46.421
MW-03	9/17/2005	11:00	446.688	46.522
MW-03	9/17/2005	11:15	446.592	46.618
MW-03	9/17/2005	11:30	446.497	46.713
MW-03	9/17/2005	11:45	446.406	46.804
MW-03	9/17/2005	12:00	446.327	46.883
MW-03	9/17/2005	12:15	446.247	46.963
MW-03	9/17/2005	12:30	446.184	47.026
MW-03	9/17/2005	12:45	446.125	47.085
MW-03	9/17/2005	13:00	446.079	47.131
MW-03	9/17/2005	13:15	446.035	47.175
MW-03	9/17/2005	13:30	445.999	47.211
MW-03	9/17/2005	13:45	445.955	47.255
MW-03	9/17/2005	14:00	445.913	47.297
MW-03	9/17/2005	14:15	445.877	47.333
MW-03	9/17/2005	14:30	445.835	47.375
MW-03	9/17/2005	14:45	445.8	47.41
MW-03	9/17/2005	15:00	445.768	47.442
MW-03	9/17/2005	15:15	445.732	47.478
MW-03	9/17/2005	15:30	445.695	47.515
MW-03	9/17/2005	15:45	445.659	47.551
MW-03	9/17/2005	16:00	445.619	47.591
MW-03	9/17/2005	16:15	445.569	47.641

Well ID	Measurement Date	Measurement Time	Water Level Elev	Water Level Depth
MW-03	9/17/2005	16:30	445.509	47.701
MW-03	9/17/2005	16:45	445.43	47.78
MW-03	9/17/2005	17:00	445.348	47.862
MW-03	9/17/2005	17:15	445.272	47.938
MW-03	9/17/2005	17:30	445.205	48.005
MW-03	9/17/2005	17:45	445.15	48.06
MW-03	9/17/2005	18:00	445.108	48.102
MW-03	9/17/2005	18:15	445.079	48.131
MW-03	9/17/2005	18:30	445.062	48.148
MW-03	9/17/2005	18:45	445.054	48.156
MW-03	9/17/2005	19:00	445.05	48.16
MW-03	9/17/2005	19:15	445.054	48.156
MW-03	9/17/2005	19:30	445.064	48.146
MW-03	9/17/2005	19:45	445.069	48.141
MW-03	9/17/2005	20:00	445.072	48.138
MW-03	9/17/2005	20:15	445.068	48.142
MW-03	9/17/2005	20:30	445.054	48.156
MW-03	9/17/2005	20:45	445.033	48.177
MW-03	9/17/2005	21:00	445.009	48.201
MW-03	9/17/2005	21:15	444.974	48.236
MW-03	9/17/2005	21:30	444.932	48.278
MW-03	9/17/2005	21:45	444.894	48.316
MW-03	9/17/2005	22:00	444.861	48.349
MW-03	9/17/2005	22:15	444.825	48.385
MW-03	9/17/2005	22:30	444.795	48.415
MW-03	9/17/2005	22:45	444.766	48.444
MW-03	9/17/2005	23:00	444.737	48.473
MW-03	9/17/2005	23:15	444.716	48.494
MW-03	9/17/2005	23:30	444.701	48.509
MW-03	9/17/2005	23:45	444.694	48.516
MW-03	9/18/2005	00:00	444.684	48.526
MW-03	9/18/2005	00:15	444.688	48.522
MW-03	9/18/2005	00:30	444.701	48.509
MW-03	9/18/2005	00:45	444.738	48.472
MW-03	9/18/2005	01:00	444.755	48.455
MW-03	9/18/2005	01:15	444.795	48.415
MW-03	9/18/2005	01:30	444.839	48.371
MW-03	9/18/2005	01:45	444.898	48.312
MW-03	9/18/2005	02:00	444.953	48.257
MW-03	9/18/2005	02:15	445.028	48.182
MW-03	9/18/2005	02:30	445.094	48.116
MW-03	9/18/2005	02:45	445.171	48.039
MW-03	9/18/2005	03:00	445.251	47.959
MW-03	9/18/2005	03:15	445.335	47.875
MW-03	9/18/2005	03:30	445.411	47.799
MW-03	9/18/2005	03:45	445.495	47.715
MW-03	9/18/2005	04:00	445.581	47.629
MW-03	9/18/2005	04:15	445.663	47.547
MW-03	9/18/2005	04:30	445.747	47.463
MW-03	9/18/2005	04:45	445.831	47.379

Well ID	Measurement Date	Measurement Time	Water Level Elev	Water Level Depth
MW-03	9/18/2005	05:00	445.917	47.293
MW-03	9/18/2005	05:15	445.997	47.213
MW-03	9/18/2005	05:30	446.079	47.131
MW-03	9/18/2005	05:45	446.157	47.053
MW-03	9/18/2005	06:00	446.234	46.976
MW-03	9/18/2005	06:15	446.308	46.902
MW-03	9/18/2005	06:30	446.381	46.829
MW-03	9/18/2005	06:45	446.453	46.757
MW-03	9/18/2005	07:00	446.52	46.69
MW-03	9/18/2005	07:15	446.583	46.627
MW-03	9/18/2005	07:30	446.648	46.562
MW-03	9/18/2005	07:45	446.698	46.512
MW-03	9/18/2005	08:00	446.734	46.476
MW-03	9/18/2005	08:15	446.757	46.453
MW-03	9/18/2005	08:30	446.758	46.452
MW-03	9/18/2005	08:45	446.743	46.467
MW-03	9/18/2005	09:00	446.707	46.503
MW-03	9/18/2005	09:15	446.661	46.549
MW-03	9/18/2005	09:30	446.602	46.608
MW-03	9/18/2005	09:45	446.53	46.68
MW-03	9/18/2005	10:00	446.459	46.751
MW-03	9/18/2005	10:15	446.371	46.839
MW-03	9/18/2005	10:30	446.283	46.927
MW-03	9/18/2005	10:45	446.201	47.009
MW-03	9/18/2005	11:00	446.123	47.087
MW-03	9/18/2005	11:15	446.041	47.169
MW-03	9/18/2005	11:30	445.974	47.236
MW-03	9/18/2005	11:45	445.917	47.293
MW-03	9/18/2005	12:00	445.871	47.339
MW-03	9/18/2005	12:15	445.835	47.375
MW-03	9/18/2005	12:30	445.81	47.4
MW-03	9/18/2005	12:45	445.796	47.414
MW-03	9/18/2005	13:00	445.795	47.415
MW-03	9/18/2005	13:15	445.802	47.408
MW-03	9/18/2005	13:30	445.821	47.389
MW-03	9/18/2005	13:45	445.848	47.362
MW-03	9/18/2005	14:00	445.881	47.329
MW-03	9/18/2005	14:15	445.907	47.303
MW-03	9/18/2005	14:30	445.938	47.272
MW-03	9/18/2005	14:45	445.972	47.238
MW-03	9/18/2005	15:00	446.008	47.202
MW-03	9/18/2005	15:15	446.041	47.169
MW-03	9/18/2005	15:30	446.075	47.135
MW-03	9/18/2005	15:45	446.115	47.095
MW-03	9/18/2005	16:00	446.148	47.062
MW-03	9/18/2005	16:15	446.18	47.03
MW-03	9/18/2005	16:30	446.215	46.995
MW-03	9/18/2005	16:45	446.238	46.972
MW-03	9/18/2005	17:00	446.261	46.949
MW-03	9/18/2005	17:15	446.278	46.932

Well ID	Measurement Date	Measurement Time	Water Level Elev	Water Level Depth
MW-03	9/18/2005	17:30	446.295	46.915
MW-03	9/18/2005	17:45	446.314	46.896
MW-03	9/18/2005	18:00	446.335	46.875
MW-03	9/18/2005	18:15	446.354	46.856
MW-03	9/18/2005	18:30	446.375	46.835
MW-03	9/18/2005	18:45	446.39	46.82
MW-03	9/18/2005	19:00	446.404	46.806
MW-03	9/18/2005	19:15	446.425	46.785
MW-03	9/18/2005	19:30	446.438	46.772
MW-03	9/18/2005	19:45	446.459	46.751
MW-03	9/18/2005	20:00	446.478	46.732
MW-03	9/18/2005	20:15	446.501	46.709
MW-03	9/18/2005	20:30	446.522	46.688
MW-03	9/18/2005	20:45	446.541	46.669
MW-03	9/18/2005	21:00	446.558	46.652
MW-03	9/18/2005	21:15	446.568	46.642
MW-03	9/18/2005	21:30	446.581	46.629
MW-03	9/18/2005	21:45	446.587	46.623
MW-03	9/18/2005	22:00	446.585	46.625
MW-03	9/18/2005	22:15	446.579	46.631
MW-03	9/18/2005	22:30	446.57	46.64
MW-03	9/18/2005	22:45	446.56	46.65
MW-03	9/18/2005	23:00	446.553	46.657
MW-03	9/18/2005	23:15	446.547	46.663
MW-03	9/18/2005	23:30	446.543	46.667
MW-03	9/18/2005	23:45	446.547	46.663
MW-03	9/19/2005	00:00	446.558	46.652
MW-03	9/19/2005	00:15	446.574	46.636
MW-03	9/19/2005	00:30	446.608	46.602
MW-03	9/19/2005	00:45	446.642	46.568
MW-03	9/19/2005	01:00	446.679	46.531
MW-03	9/19/2005	01:15	446.711	46.499
MW-03	9/19/2005	01:30	446.745	46.465
MW-03	9/19/2005	01:45	446.782	46.428
MW-03	9/19/2005	02:00	446.814	46.396
MW-03	9/19/2005	02:15	446.854	46.356
MW-03	9/19/2005	02:30	446.892	46.318
MW-03	9/19/2005	02:45	446.934	46.276
MW-03	9/19/2005	03:00	446.98	46.23
MW-03	9/19/2005	03:15	447.039	46.171
MW-03	9/19/2005	03:30	447.075	46.135
MW-03	9/19/2005	03:45	447.129	46.081
MW-03	9/19/2005	04:00	447.176	46.034
MW-03	9/19/2005	04:15	447.228	45.982
MW-03	9/19/2005	04:30	447.278	45.932
MW-03	9/19/2005	04:45	447.326	45.884
MW-03	9/19/2005	05:00	447.377	45.833
MW-03	9/19/2005	05:15	447.419	45.791
MW-03	9/19/2005	05:30	447.436	45.774
MW-03	9/19/2005	05:45	447.431	45.779

Well ID	Measurement Date	Measurement Time	Water Level Elev	Water Level Depth
MW-03	9/19/2005	06:00	447.417	45.793
MW-03	9/19/2005	06:15	447.41	45.8
MW-03	9/19/2005	06:30	447.398	45.812
MW-03	9/19/2005	06:45	447.354	45.856
MW-03	9/19/2005	07:00	447.32	45.89
MW-03	9/19/2005	07:15	447.27	45.94
MW-03	9/19/2005	07:30	447.207	46.003
MW-03	9/19/2005	07:45	447.131	46.079
MW-03	9/19/2005	08:00	447.058	46.152
MW-03	9/19/2005	08:15	446.98	46.23
MW-03	9/19/2005	08:30	446.894	46.316
MW-03	9/19/2005	08:45	446.808	46.402
MW-03	9/19/2005	09:00	446.722	46.488
MW-03	9/19/2005	09:15	446.644	46.566
MW-03	9/19/2005	09:30	446.569	46.641
MW-03	9/19/2005	09:45	446.495	46.715
MW-03	9/19/2005	10:00	446.424	46.786
MW-03	9/19/2005	10:15	446.356	46.854
MW-03	9/19/2005	10:30	446.281	46.929
MW-03	9/19/2005	10:45	446.218	46.992
MW-03	9/19/2005	11:00	446.159	47.051
MW-03	9/19/2005	11:15	446.117	47.093
MW-03	9/19/2005	11:30	446.085	47.125
MW-03	9/19/2005	11:45	446.054	47.156
MW-03	9/19/2005	12:00	446.022	47.188
MW-03	9/19/2005	12:15	445.989	47.221
MW-03	9/19/2005	12:30	445.938	47.272
MW-03	9/19/2005	12:45	445.89	47.32
MW-03	9/19/2005	13:00	445.838	47.372
MW-03	9/19/2005	13:15	445.789	47.421
MW-03	9/19/2005	13:30	445.741	47.469
MW-03	9/19/2005	13:45	445.703	47.507
MW-03	9/19/2005	14:00	445.676	47.534
MW-03	9/19/2005	14:15	445.661	47.549
MW-03	9/19/2005	14:30	445.65	47.56
MW-03	9/19/2005	14:45	445.646	47.564
MW-03	9/19/2005	15:00	445.653	47.557
MW-03	9/19/2005	15:15	445.671	47.539
MW-03	9/19/2005	15:30	445.695	47.515
MW-03	9/19/2005	15:45	445.726	47.484
MW-03	9/19/2005	16:00	445.776	47.434
MW-03	9/19/2005	16:15	445.817	47.393
MW-03	9/19/2005	16:30	445.863	47.347
MW-03	9/19/2005	16:45	445.919	47.291
MW-03	9/19/2005	17:00	445.97	47.24
MW-03	9/19/2005	17:15	446.005	47.205
MW-03	9/19/2005	17:30	446.047	47.163
MW-03	9/19/2005	17:45	446.073	47.137
MW-03	9/19/2005	18:00	446.094	47.116
MW-03	9/19/2005	18:15	446.094	47.116

Well ID	Measurement Date	Measurement Time	Water Level Elev	Water Level Depth
MW-03	9/19/2005	18:30	446.098	47.112
MW-03	9/19/2005	18:45	446.1	47.11
MW-03	9/19/2005	19:00	446.106	47.104
MW-03	9/19/2005	19:15	446.115	47.095
MW-03	9/19/2005	19:30	446.127	47.083
MW-03	9/19/2005	19:45	446.136	47.074
MW-03	9/19/2005	20:00	446.15	47.06
MW-03	9/19/2005	20:15	446.15	47.06
MW-03	9/19/2005	20:30	446.165	47.045
MW-03	9/19/2005	20:45	446.173	47.037
MW-03	9/19/2005	21:00	446.159	47.051
MW-03	9/19/2005	21:15	446.136	47.074
MW-03	9/19/2005	21:30	446.102	47.108
MW-03	9/19/2005	21:45	446.066	47.144
MW-03	9/19/2005	22:00	446.027	47.183
MW-03	9/19/2005	22:15	445.988	47.222
MW-03	9/19/2005	22:30	445.949	47.261
MW-03	9/19/2005	22:45	445.919	47.291
MW-03	9/19/2005	23:00	445.894	47.316
MW-03	9/19/2005	23:15	445.871	47.339
MW-03	9/19/2005	23:30	445.86	47.35
MW-03	9/19/2005	23:45	445.852	47.358
MW-03	9/20/2005	00:00	445.852	47.358
MW-03	9/20/2005	00:15	445.859	47.351
MW-03	9/20/2005	00:30	445.875	47.335
MW-03	9/20/2005	00:45	445.9	47.31
MW-03	9/20/2005	01:00	445.919	47.291
MW-03	9/20/2005	01:15	445.946	47.264
MW-03	9/20/2005	01:30	445.978	47.232
MW-03	9/20/2005	01:45	446.012	47.198
MW-03	9/20/2005	02:00	446.052	47.158
MW-03	9/20/2005	02:15	446.096	47.114
MW-03	9/20/2005	02:30	446.148	47.062
MW-03	9/20/2005	02:45	446.197	47.013
MW-03	9/20/2005	03:00	446.251	46.959
MW-03	9/20/2005	03:15	446.308	46.902
MW-03	9/20/2005	03:30	446.377	46.833
MW-03	9/20/2005	03:45	446.427	46.783
MW-03	9/20/2005	04:00	446.49	46.72
MW-03	9/20/2005	04:15	446.551	46.659
MW-03	9/20/2005	04:30	446.616	46.594
MW-03	9/20/2005	04:45	446.679	46.531
MW-03	9/20/2005	05:00	446.741	46.469
MW-03	9/20/2005	05:15	446.799	46.411
MW-03	9/20/2005	05:30	446.845	46.365
MW-03	9/20/2005	05:45	446.873	46.337
MW-03	9/20/2005	06:00	446.9	46.31
MW-03	9/20/2005	06:15	446.911	46.299
MW-03	9/20/2005	06:30	446.919	46.291
MW-03	9/20/2005	06:45	446.919	46.291

Well ID	Measurement Date	Measurement Time	Water Level Elev	Water Level Depth
MW-03	9/20/2005	07:00	446.906	46.304
MW-03	9/20/2005	07:15	446.883	46.327
MW-03	9/20/2005	07:30	446.845	46.365
MW-03	9/20/2005	07:45	446.791	46.419
MW-03	9/20/2005	08:00	446.713	46.497
MW-03	9/20/2005	08:15	446.637	46.573
MW-03	9/20/2005	08:30	446.554	46.656
MW-03	9/20/2005	08:45	446.47	46.74
MW-03	9/20/2005	09:00	446.379	46.831
MW-03	9/20/2005	09:15	446.283	46.927
MW-03	9/20/2005	09:30	446.195	47.015
MW-03	9/20/2005	09:45	446.115	47.095
MW-03	9/20/2005	10:00	446.045	47.165
MW-03	9/20/2005	10:15	445.984	47.226
MW-03	9/20/2005	10:30	445.928	47.282
MW-03	9/20/2005	10:45	445.881	47.329
MW-03	9/20/2005	11:00	445.848	47.362
MW-03	9/20/2005	11:15	445.8	47.41
MW-03	9/20/2005	11:30	445.764	47.446
MW-03	9/20/2005	11:45	445.734	47.476
MW-03	9/20/2005	12:00	445.707	47.503
MW-03	9/20/2005	12:15	445.696	47.514
MW-03	9/20/2005	12:30	445.68	47.53
MW-03	9/20/2005	12:45	445.671	47.539
MW-03	9/20/2005	13:00	445.669	47.541
MW-03	9/20/2005	13:15	445.667	47.543
MW-03	9/20/2005	13:30	445.667	47.543
MW-03	9/20/2005	13:45	445.671	47.539
MW-03	9/20/2005	14:00	445.675	47.535
MW-03	9/20/2005	14:15	445.678	47.532
MW-03	9/20/2005	14:30	445.688	47.522
MW-03	9/20/2005	14:45	445.696	47.514
MW-03	9/20/2005	15:00	445.707	47.503
MW-03	9/20/2005	15:15	445.72	47.49
MW-03	9/20/2005	15:30	445.743	47.467
MW-03	9/20/2005	15:45	445.768	47.442
MW-03	9/20/2005	16:00	445.799	47.411
MW-03	9/20/2005	16:15	445.831	47.379
MW-03	9/20/2005	16:30	445.873	47.337
MW-03	9/20/2005	16:45	445.921	47.289
MW-03	9/20/2005	17:00	445.97	47.24
MW-03	9/20/2005	17:15	446.028	47.182
MW-03	9/20/2005	17:30	446.073	47.137
MW-03	9/20/2005	17:45	446.119	47.091
MW-03	9/20/2005	18:00	446.163	47.047
MW-03	9/20/2005	18:15	446.201	47.009
MW-03	9/20/2005	18:30	446.241	46.969
MW-03	9/20/2005	18:45	446.289	46.921
MW-03	9/20/2005	19:00	446.327	46.883
MW-03	9/20/2005	19:15	446.354	46.856

Well ID	Measurement Date	Measurement Time	Water Level Elev	Water Level Depth
MW-03	9/20/2005	19:30	446.369	46.841
MW-03	9/20/2005	19:45	446.381	46.829
MW-03	9/20/2005	20:00	446.39	46.82
MW-03	9/20/2005	20:15	446.394	46.816
MW-03	9/20/2005	20:30	446.4	46.81
MW-03	9/20/2005	20:45	446.409	46.801
MW-03	9/20/2005	21:00	446.432	46.778
MW-03	9/20/2005	21:15	446.453	46.757
MW-03	9/20/2005	21:30	446.476	46.734
MW-03	9/20/2005	21:45	446.488	46.722
MW-03	9/20/2005	22:00	446.49	46.72
MW-03	9/20/2005	22:15	446.491	46.719
MW-03	9/20/2005	22:30	446.49	46.72
MW-03	9/20/2005	22:45	446.486	46.724
MW-03	9/20/2005	23:00	446.484	46.726
MW-03	9/20/2005	23:15	446.482	46.728
MW-03	9/20/2005	23:30	446.484	46.726
MW-03	9/20/2005	23:45	446.49	46.72
MW-03	9/21/2005	00:00	446.501	46.709
MW-03	9/21/2005	00:15	446.518	46.692
MW-03	9/21/2005	00:30	446.541	46.669
MW-03	9/21/2005	00:45	446.566	46.644
MW-03	9/21/2005	01:00	446.593	46.617
MW-03	9/21/2005	01:15	446.623	46.587
MW-03	9/21/2005	01:30	446.659	46.551
MW-03	9/21/2005	01:45	446.701	46.509
MW-03	9/21/2005	02:00	446.741	46.469
MW-03	9/21/2005	02:15	446.782	46.428
MW-03	9/21/2005	02:30	446.822	46.388
MW-03	9/21/2005	02:45	446.864	46.346
MW-03	9/21/2005	03:00	446.904	46.306
MW-03	9/21/2005	03:15	446.953	46.257
MW-03	9/21/2005	03:30	446.997	46.213
MW-03	9/21/2005	03:45	447.047	46.163
MW-03	9/21/2005	04:00	447.085	46.125
MW-03	9/21/2005	04:15	447.137	46.073
MW-03	9/21/2005	04:30	447.186	46.024
MW-03	9/21/2005	04:45	447.234	45.976
MW-03	9/21/2005	05:00	447.278	45.932
MW-03	9/21/2005	05:15	447.32	45.89
MW-03	9/21/2005	05:30	447.341	45.869
MW-03	9/21/2005	05:45	447.347	45.863
MW-03	9/21/2005	06:00	447.343	45.867
MW-03	9/21/2005	06:15	447.347	45.863
MW-03	9/21/2005	06:30	447.356	45.854
MW-03	9/21/2005	06:45	447.375	45.835
MW-03	9/21/2005	07:00	447.39	45.82
MW-03	9/21/2005	07:15	447.408	45.802
MW-03	9/21/2005	07:30	447.427	45.783
MW-03	9/21/2005	07:45	447.438	45.772

Well ID	Measurement Date	Measurement Time	Water Level Elev	Water Level Depth
MW-03	9/21/2005	08:00	447.438	45.772
MW-03	9/21/2005	08:15	447.425	45.785
MW-03	9/21/2005	08:30	447.392	45.818
MW-03	9/21/2005	08:45	447.345	45.865
MW-03	9/21/2005	09:00	447.297	45.913
MW-03	9/21/2005	09:15	447.24	45.97
MW-03	9/21/2005	09:30	447.179	46.031
MW-03	9/21/2005	09:45	447.112	46.098
MW-03	9/21/2005	10:00	447.041	46.169
MW-03	9/21/2005	10:15	446.969	46.241
MW-03	9/21/2005	10:30	446.898	46.312
MW-03	9/21/2005	10:45	446.833	46.377
MW-03	9/21/2005	11:00	446.772	46.438
MW-03	9/21/2005	11:15	446.719	46.491
MW-03	9/21/2005	11:30	446.675	46.535
MW-03	9/21/2005	11:45	446.637	46.573
MW-03	9/21/2005	12:00	446.598	46.612
MW-03	9/21/2005	12:15	446.57	46.64
MW-03	9/21/2005	12:30	446.543	46.667
MW-03	9/21/2005	12:45	446.526	46.684
MW-03	9/21/2005	13:00	446.507	46.703
MW-03	9/21/2005	13:15	446.503	46.707
MW-03	9/21/2005	13:30	446.503	46.707
MW-03	9/21/2005	13:45	446.514	46.696
MW-03	9/21/2005	14:00	446.518	46.692
MW-03	9/21/2005	14:15	446.532	46.678
MW-03	9/21/2005	14:30	446.553	46.657
MW-03	9/21/2005	14:45	446.577	46.633
MW-03	9/21/2005	15:00	446.602	46.608
MW-03	9/21/2005	15:15	446.635	46.575
MW-03	9/21/2005	15:30	446.661	46.549
MW-03	9/21/2005	15:45	446.696	46.514
MW-03	9/21/2005	16:00	446.722	46.488
MW-03	9/21/2005	16:15	446.747	46.463
MW-03	9/21/2005	16:30	446.778	46.432
MW-03	9/21/2005	16:45	446.81	46.4
MW-03	9/21/2005	17:00	446.837	46.373
MW-03	9/21/2005	17:15	446.864	46.346
MW-03	9/21/2005	17:30	446.875	46.335
MW-03	9/21/2005	17:45	446.873	46.337
MW-03	9/21/2005	18:00	446.852	46.358
MW-03	9/21/2005	18:15	446.827	46.383
MW-03	9/21/2005	18:30	446.806	46.404
MW-03	9/21/2005	18:45	446.778	46.432
MW-03	9/21/2005	19:00	446.757	46.453
MW-03	9/21/2005	19:15	446.745	46.465
MW-03	9/21/2005	19:30	446.734	46.476
MW-03	9/21/2005	19:45	446.722	46.488
MW-03	9/21/2005	20:00	446.715	46.495
MW-03	9/21/2005	20:15	446.707	46.503

Well ID	Measurement Date	Measurement Time	Water Level Elev	Water Level Depth
MW-03	9/21/2005	20:30	446.703	46.507
MW-03	9/21/2005	20:45	446.705	46.505
MW-03	9/21/2005	21:00	446.709	46.501
MW-03	9/21/2005	21:15	446.718	46.492
MW-03	9/21/2005	21:30	446.734	46.476
MW-03	9/21/2005	21:45	446.747	46.463
MW-03	9/21/2005	22:00	446.755	46.455
MW-03	9/21/2005	22:15	446.753	46.457
MW-03	9/21/2005	22:30	446.743	46.467
MW-03	9/21/2005	22:45	446.734	46.476
MW-03	9/21/2005	23:00	446.724	46.486
MW-03	9/21/2005	23:15	446.717	46.493
MW-03	9/21/2005	23:30	446.711	46.499
MW-03	9/21/2005	23:45	446.705	46.505
MW-03	9/22/2005	00:00	446.709	46.501
MW-03	9/22/2005	00:15	446.713	46.497
MW-03	9/22/2005	00:30	446.722	46.488
MW-03	9/22/2005	00:45	446.74	46.47
MW-03	9/22/2005	01:00	446.753	46.457
MW-03	9/22/2005	01:15	446.776	46.434
MW-03	9/22/2005	01:30	446.801	46.409
MW-03	9/22/2005	01:45	446.827	46.383
MW-03	9/22/2005	02:00	446.873	46.337
MW-03	9/22/2005	02:15	446.904	46.306
MW-03	9/22/2005	02:30	446.946	46.264
MW-03	9/22/2005	02:45	446.98	46.23
MW-03	9/22/2005	03:00	447.018	46.192
MW-03	9/22/2005	03:15	447.055	46.155
MW-03	9/22/2005	03:30	447.095	46.115
MW-03	9/22/2005	03:45	447.133	46.077
MW-03	9/22/2005	04:00	447.171	46.039
MW-03	9/22/2005	04:15	447.207	46.003
MW-03	9/22/2005	04:30	447.245	45.965
MW-03	9/22/2005	04:45	447.286	45.924
MW-03	9/22/2005	05:00	447.329	45.881
MW-03	9/22/2005	05:15	447.358	45.852
MW-03	9/22/2005	05:30	447.348	45.862
MW-03	9/22/2005	05:45	447.318	45.892
MW-03	9/22/2005	06:00	447.291	45.919
MW-03	9/22/2005	06:15	447.265	45.945
MW-03	9/22/2005	06:30	447.236	45.974
MW-03	9/22/2005	06:45	447.209	46.001
MW-03	9/22/2005	07:00	447.181	46.029
MW-03	9/22/2005	07:15	447.158	46.052
MW-03	9/22/2005	07:30	447.123	46.087
MW-03	9/22/2005	07:45	447.087	46.123
MW-03	9/22/2005	08:00	447.039	46.171
MW-03	9/22/2005	08:15	446.98	46.23
MW-03	9/22/2005	08:30	446.919	46.291
MW-03	9/22/2005	08:45	446.846	46.364

Well ID	Measurement Date	Measurement Time	Water Level Elev	Water Level Depth
MW-03	9/22/2005	09:00	446.772	46.438
MW-03	9/22/2005	09:15	446.684	46.526
MW-03	9/22/2005	09:30	446.596	46.614
MW-03	9/22/2005	09:45	446.503	46.707
MW-03	9/22/2005	10:00	446.419	46.791
MW-03	9/22/2005	10:15	446.339	46.871
MW-03	9/22/2005	10:30	446.27	46.94
MW-03	9/22/2005	10:45	446.211	46.999
MW-03	9/22/2005	11:00	446.157	47.053
MW-03	9/22/2005	11:15	446.117	47.093
MW-03	9/22/2005	11:30	446.073	47.137
MW-03	9/22/2005	11:45	446.047	47.163
MW-03	9/22/2005	12:00	446.033	47.177
MW-03	9/22/2005	12:15	446.01	47.2
MW-03	9/22/2005	12:30	445.999	47.211
MW-03	9/22/2005	12:45	445.991	47.219
MW-03	9/22/2005	13:00	445.989	47.221
MW-03	9/22/2005	13:15	445.988	47.222
MW-03	9/22/2005	13:30	445.984	47.226
MW-03	9/22/2005	13:45	445.986	47.224
MW-03	9/22/2005	14:00	445.986	47.224
MW-03	9/22/2005	14:15	445.984	47.226
MW-03	9/22/2005	14:30	445.986	47.224
MW-03	9/22/2005	14:45	445.993	47.217
MW-03	9/22/2005	15:00	446.001	47.209
MW-03	9/22/2005	15:15	446.009	47.201
MW-03	9/22/2005	15:30	446.018	47.192
MW-03	9/22/2005	15:45	446.03	47.18
MW-03	9/22/2005	16:00	446.041	47.169
MW-03	9/22/2005	16:15	446.056	47.154
MW-03	9/22/2005	16:30	446.077	47.133
MW-03	9/22/2005	16:45	446.096	47.114
MW-03	9/22/2005	17:00	446.125	47.085
MW-03	9/22/2005	17:15	446.159	47.051
MW-03	9/22/2005	17:30	446.184	47.026
MW-03	9/22/2005	17:45	446.205	47.005
MW-03	9/22/2005	18:00	446.217	46.993
MW-03	9/22/2005	18:15	446.22	46.99
MW-03	9/22/2005	18:30	446.222	46.988
MW-03	9/22/2005	18:45	446.224	46.986
MW-03	9/22/2005	19:00	446.22	46.99
MW-03	9/22/2005	19:15	446.219	46.991
MW-03	9/22/2005	19:30	446.213	46.997
MW-03	9/22/2005	19:45	446.207	47.003
MW-03	9/22/2005	20:00	446.203	47.007
MW-03	9/22/2005	20:15	446.196	47.014
MW-03	9/22/2005	20:30	446.198	47.012
MW-03	9/22/2005	20:45	446.192	47.018
MW-03	9/22/2005	21:00	446.186	47.024
MW-03	9/22/2005	21:15	446.184	47.026

Well ID	Measurement Date	Measurement Time	Water Level Elev	Water Level Depth
MW-03	9/22/2005	21:30	446.178	47.032
MW-03	9/22/2005	21:45	446.175	47.035
MW-03	9/22/2005	22:00	446.156	47.054
MW-03	9/22/2005	22:15	446.138	47.072
MW-03	9/22/2005	22:30	446.119	47.091
MW-03	9/22/2005	22:45	446.108	47.102
MW-03	9/22/2005	23:00	446.096	47.114
MW-03	9/22/2005	23:15	446.096	47.114
MW-03	9/22/2005	23:30	446.1	47.11
MW-03	9/22/2005	23:45	446.114	47.096
MW-03	9/23/2005	00:00	446.131	47.079
MW-03	9/23/2005	00:15	446.156	47.054
MW-03	9/23/2005	00:30	446.182	47.028
MW-03	9/23/2005	00:45	446.209	47.001
MW-03	9/23/2005	01:00	446.245	46.965
MW-03	9/23/2005	01:15	446.278	46.932
MW-03	9/23/2005	01:30	446.318	46.892
MW-03	9/23/2005	01:45	446.362	46.848
MW-03	9/23/2005	02:00	446.402	46.808
MW-03	9/23/2005	02:15	446.448	46.762
MW-03	9/23/2005	02:30	446.49	46.72
MW-03	9/23/2005	02:45	446.539	46.671
MW-03	9/23/2005	03:00	446.633	46.577
MW-03	9/23/2005	03:15	446.709	46.501
MW-03	9/23/2005	03:30	446.783	46.427
MW-03	9/23/2005	03:45	446.846	46.364
MW-03	9/23/2005	04:00	446.911	46.299
MW-03	9/23/2005	04:15	446.967	46.243
MW-03	9/23/2005	04:30	447.024	46.186
MW-03	9/23/2005	04:45	447.081	46.129
MW-03	9/23/2005	05:00	447.129	46.081
MW-03	9/23/2005	05:15	447.16	46.05
MW-03	9/23/2005	05:30	447.16	46.05
MW-03	9/23/2005	05:45	447.15	46.06
MW-03	9/23/2005	06:00	447.123	46.087
MW-03	9/23/2005	06:15	447.097	46.113
MW-03	9/23/2005	06:30	447.079	46.131
MW-03	9/23/2005	06:45	447.068	46.142
MW-03	9/23/2005	07:00	447.06	46.15
MW-03	9/23/2005	07:15	447.049	46.161
MW-03	9/23/2005	07:30	447.034	46.176
MW-03	9/23/2005	07:45	447.016	46.194
MW-03	9/23/2005	08:00	447.009	46.201
MW-03	9/23/2005	08:15	447.003	46.207
MW-03	9/23/2005	08:30	446.999	46.211
MW-03	9/23/2005	08:45	447.003	46.207
MW-03	9/23/2005	09:00	447.011	46.199
MW-03	9/23/2005	09:15	447.02	46.19
MW-03	9/23/2005	09:30	447.039	46.171
MW-03	9/23/2005	09:41	447.1	46.11

Well ID	Measurement Date	Measurement Time	Water Level Elev	Water Level Depth
MW-03	9/23/2005	09:45	447.043	46.167
MW-03	9/23/2005	10:00	447.051	46.159
MW-03	9/23/2005	10:15	447.028	46.182
MW-03	9/23/2005	10:30	446.988	46.222
MW-03	9/23/2005	10:45	446.921	46.289
MW-03	9/23/2005	11:00	446.841	46.369
MW-03	9/23/2005	11:15	446.751	46.459
MW-03	9/23/2005	11:30	446.652	46.558
MW-03	9/23/2005	11:45	446.554	46.656
MW-03	9/23/2005	12:00	446.47	46.74
MW-03	9/23/2005	12:15	446.39	46.82
MW-03	9/23/2005	12:30	446.314	46.896
MW-03	9/23/2005	12:45	446.251	46.959
MW-03	9/23/2005	13:00	446.198	47.012
MW-03	9/23/2005	13:15	446.154	47.056
MW-03	9/23/2005	13:30	446.125	47.085
MW-03	9/23/2005	13:45	446.091	47.119
MW-03	9/23/2005	14:00	446.054	47.156
MW-03	9/23/2005	14:15	446.018	47.192
MW-03	9/23/2005	14:30	445.982	47.228
MW-03	9/23/2005	14:45	445.948	47.262
MW-03	9/23/2005	15:00	445.921	47.289
MW-03	9/23/2005	15:15	445.9	47.31
MW-03	9/23/2005	15:30	445.885	47.325
MW-03	9/23/2005	15:45	445.871	47.339
MW-03	9/23/2005	16:00	445.864	47.346
MW-03	9/23/2005	16:15	445.846	47.364
MW-03	9/23/2005	16:30	445.825	47.385
MW-03	9/23/2005	16:45	445.801	47.409
MW-03	9/23/2005	17:00	445.76	47.45
MW-03	9/23/2005	17:15	445.72	47.49
MW-03	9/23/2005	17:30	445.676	47.534
MW-03	9/23/2005	17:45	445.638	47.572
MW-03	9/23/2005	18:00	445.6	47.61
MW-03	9/23/2005	18:15	445.57	47.64
MW-03	9/23/2005	18:30	445.533	47.677
MW-03	9/23/2005	18:45	445.505	47.705
MW-03	9/23/2005	19:00	445.476	47.734
MW-03	9/23/2005	19:15	445.449	47.761
MW-03	9/23/2005	19:30	445.426	47.784
MW-03	9/23/2005	19:45	445.413	47.797
MW-03	9/23/2005	20:00	445.398	47.812
MW-03	9/23/2005	20:15	445.394	47.816
MW-03	9/23/2005	20:30	445.392	47.818
MW-03	9/23/2005	20:45	445.396	47.814
MW-03	9/23/2005	21:00	445.409	47.801
MW-03	9/23/2005	21:15	445.423	47.787
MW-03	9/23/2005	21:30	445.444	47.766
MW-03	9/23/2005	21:45	445.47	47.74
MW-03	9/23/2005	22:00	445.493	47.717

Well ID	Measurement Date	Measurement Time	Water Level Elev	Water Level Depth
MW-03	9/23/2005	22:15	445.524	47.686
MW-03	9/23/2005	22:30	445.558	47.652
MW-03	9/23/2005	22:45	445.591	47.619
MW-03	9/23/2005	23:00	445.625	47.585
MW-03	9/23/2005	23:15	445.665	47.545
MW-03	9/23/2005	23:30	445.705	47.505
MW-03	9/23/2005	23:45	445.734	47.476
MW-03	9/24/2005	00:00	445.749	47.461
MW-03	9/24/2005	00:15	445.753	47.457
MW-03	9/24/2005	00:30	445.751	47.459
MW-03	9/24/2005	00:45	445.747	47.463
MW-03	9/24/2005	01:00	445.747	47.463
MW-03	9/24/2005	01:15	445.736	47.474
MW-03	9/24/2005	01:30	445.736	47.474
MW-03	9/24/2005	01:45	445.738	47.472
MW-03	9/24/2005	02:00	445.749	47.461
MW-03	9/24/2005	02:15	445.755	47.455
MW-03	9/24/2005	02:30	445.78	47.43
MW-03	9/24/2005	02:45	445.795	47.415
MW-03	9/24/2005	03:00	445.825	47.385
MW-03	9/24/2005	03:15	445.858	47.352
MW-03	9/24/2005	03:30	445.894	47.316
MW-03	9/24/2005	03:45	445.934	47.276
MW-03	9/24/2005	04:00	445.98	47.23
MW-03	9/24/2005	04:15	446.028	47.182
MW-03	9/24/2005	04:30	446.079	47.131
MW-03	9/24/2005	04:45	446.129	47.081
MW-03	9/24/2005	05:00	446.182	47.028
MW-03	9/24/2005	05:15	446.24	46.97
MW-03	9/24/2005	05:30	446.291	46.919
MW-03	9/24/2005	05:45	446.35	46.86
MW-03	9/24/2005	06:00	446.407	46.803
MW-03	9/24/2005	06:15	446.463	46.747
MW-03	9/24/2005	06:30	446.518	46.692
MW-03	9/24/2005	06:45	446.566	46.644
MW-03	9/24/2005	07:00	446.612	46.598
MW-03	9/24/2005	07:15	446.654	46.556
MW-03	9/24/2005	07:30	446.694	46.516
MW-03	9/24/2005	07:45	446.732	46.478
MW-03	9/24/2005	08:00	446.768	46.442
MW-03	9/24/2005	08:15	446.797	46.413
MW-03	9/24/2005	08:30	446.827	46.383
MW-03	9/24/2005	08:45	446.856	46.354
MW-03	9/24/2005	09:00	446.879	46.331
MW-03	9/24/2005	09:15	446.89	46.32
MW-03	9/24/2005	09:30	446.888	46.322
MW-03	9/24/2005	09:45	446.866	46.344
MW-03	9/24/2005	10:00	446.822	46.388
MW-03	9/24/2005	10:15	446.766	46.444
MW-03	9/24/2005	10:30	446.707	46.503

Well ID	Measurement Date	Measurement Time	Water Level Elev	Water Level Depth
MW-03	9/24/2005	10:45	446.646	46.564
MW-03	9/24/2005	11:00	446.591	46.619
MW-03	9/24/2005	11:15	446.533	46.677
MW-03	9/24/2005	11:30	446.469	46.741
MW-03	9/24/2005	11:45	446.4	46.81
MW-03	9/24/2005	12:00	446.323	46.887
MW-03	9/24/2005	12:15	446.24	46.97
MW-03	9/24/2005	12:30	446.156	47.054
MW-03	9/24/2005	12:45	446.073	47.137
MW-03	9/24/2005	13:00	445.989	47.221
MW-03	9/24/2005	13:15	445.919	47.291
MW-03	9/24/2005	13:30	445.846	47.364
MW-03	9/24/2005	13:45	445.787	47.423
MW-03	9/24/2005	14:00	445.732	47.478
MW-03	9/24/2005	14:15	445.68	47.53
MW-03	9/24/2005	14:30	445.642	47.568
MW-03	9/24/2005	14:45	445.608	47.602
MW-03	9/24/2005	15:00	445.581	47.629
MW-03	9/24/2005	15:15	445.558	47.652
MW-03	9/24/2005	15:30	445.535	47.675
MW-03	9/24/2005	15:45	445.52	47.69
MW-03	9/24/2005	16:00	445.505	47.705
MW-03	9/24/2005	16:15	445.488	47.722
MW-03	9/24/2005	16:30	445.47	47.74
MW-03	9/24/2005	16:45	445.447	47.763
MW-03	9/24/2005	17:00	445.421	47.789
MW-03	9/24/2005	17:15	445.398	47.812
MW-03	9/24/2005	17:30	445.375	47.835
MW-03	9/24/2005	17:45	445.358	47.852
MW-03	9/24/2005	18:00	445.346	47.864
MW-03	9/24/2005	18:15	445.337	47.873
MW-03	9/24/2005	18:30	445.322	47.888
MW-03	9/24/2005	18:45	445.302	47.908
MW-03	9/24/2005	19:00	445.285	47.925
MW-03	9/24/2005	19:15	445.266	47.944
MW-03	9/24/2005	19:30	445.257	47.953
MW-03	9/24/2005	19:45	445.253	47.957
MW-03	9/24/2005	20:00	445.259	47.951
MW-03	9/24/2005	20:15	445.268	47.942
MW-03	9/24/2005	20:30	445.283	47.927
MW-03	9/24/2005	20:45	445.297	47.913
MW-03	9/24/2005	21:00	445.306	47.904
MW-03	9/24/2005	21:15	445.308	47.902
MW-03	9/24/2005	21:30	445.32	47.89
MW-03	9/24/2005	21:45	445.31	47.9
MW-03	9/24/2005	22:00	445.304	47.906
MW-03	9/24/2005	22:15	445.295	47.915
MW-03	9/24/2005	22:30	445.285	47.925
MW-03	9/24/2005	22:45	445.27	47.94
MW-03	9/24/2005	23:00	445.259	47.951

Well ID	Measurement Date	Measurement Time	Water Level Elev	Water Level Depth
MW-03	9/24/2005	23:15	445.257	47.953
MW-03	9/24/2005	23:30	445.26	47.95
MW-03	9/24/2005	23:45	445.276	47.934
MW-03	9/25/2005	00:00	445.291	47.919
MW-03	9/25/2005	00:15	445.322	47.888
MW-03	9/25/2005	00:30	445.348	47.862
MW-03	9/25/2005	00:45	445.39	47.82
MW-03	9/25/2005	01:00	445.434	47.776
MW-03	9/25/2005	01:15	445.486	47.724
MW-03	9/25/2005	01:30	445.531	47.679
MW-03	9/25/2005	01:45	445.589	47.621
MW-03	9/25/2005	02:00	445.646	47.564
MW-03	9/25/2005	02:15	445.703	47.507
MW-03	9/25/2005	02:30	445.764	47.446
MW-03	9/25/2005	02:45	445.827	47.383
MW-03	9/25/2005	03:00	445.888	47.322
MW-03	9/25/2005	03:15	445.951	47.259
MW-03	9/25/2005	03:30	446.016	47.194
MW-03	9/25/2005	03:45	446.081	47.129
MW-03	9/25/2005	04:00	446.142	47.068
MW-03	9/25/2005	04:15	446.207	47.003
MW-03	9/25/2005	04:30	446.268	46.942
MW-03	9/25/2005	04:45	446.329	46.881
MW-03	9/25/2005	05:00	446.39	46.82
MW-03	9/25/2005	05:15	446.449	46.761
MW-03	9/25/2005	05:30	446.503	46.707
MW-03	9/25/2005	05:45	446.556	46.654
MW-03	9/25/2005	06:00	446.61	46.6
MW-03	9/25/2005	06:15	446.663	46.547
MW-03	9/25/2005	06:30	446.72	46.49
MW-03	9/25/2005	06:45	446.762	46.448
MW-03	9/25/2005	07:00	446.812	46.398
MW-03	9/25/2005	07:15	446.854	46.356
MW-03	9/25/2005	07:30	446.898	46.312
MW-03	9/25/2005	07:45	446.921	46.289
MW-03	9/25/2005	08:00	446.942	46.268
MW-03	9/25/2005	08:15	446.951	46.259
MW-03	9/25/2005	08:30	446.957	46.253
MW-03	9/25/2005	08:45	446.95	46.26
MW-03	9/25/2005	09:00	446.923	46.287
MW-03	9/25/2005	09:15	446.888	46.322
MW-03	9/25/2005	09:30	446.845	46.365
MW-03	9/25/2005	09:45	446.806	46.404
MW-03	9/25/2005	10:00	446.764	46.446
MW-03	9/25/2005	10:15	446.72	46.49
MW-03	9/25/2005	10:30	446.679	46.531
MW-03	9/25/2005	10:45	446.64	46.57
MW-03	9/25/2005	11:00	446.604	46.606
MW-03	9/25/2005	11:15	446.575	46.635
MW-03	9/25/2005	11:30	446.554	46.656

Well ID	Measurement Date	Measurement Time	Water Level Elev	Water Level Depth
MW-03	9/25/2005	11:45	446.533	46.677
MW-03	9/25/2005	12:00	446.516	46.694
MW-03	9/25/2005	12:15	446.501	46.709
MW-03	9/25/2005	12:30	446.491	46.719
MW-03	9/25/2005	12:45	446.484	46.726
MW-03	9/25/2005	13:00	446.486	46.724
MW-03	9/25/2005	13:15	446.486	46.724
MW-03	9/25/2005	13:30	446.49	46.72
MW-03	9/25/2005	13:45	446.495	46.715
MW-03	9/25/2005	14:00	446.507	46.703
MW-03	9/25/2005	14:15	446.516	46.694
MW-03	9/25/2005	14:30	446.53	46.68
MW-03	9/25/2005	14:45	446.545	46.665
MW-03	9/25/2005	15:00	446.56	46.65
MW-03	9/25/2005	15:15	446.574	46.636
MW-03	9/25/2005	15:30	446.589	46.621
MW-03	9/25/2005	15:45	446.604	46.606
MW-03	9/25/2005	16:00	446.612	46.598
MW-03	9/25/2005	16:15	446.614	46.596
MW-03	9/25/2005	16:30	446.619	46.591
MW-03	9/25/2005	16:45	446.633	46.577
MW-03	9/25/2005	17:00	446.637	46.573
MW-03	9/25/2005	17:15	446.646	46.564
MW-03	9/25/2005	17:30	446.661	46.549
MW-03	9/25/2005	17:45	446.669	46.541
MW-03	9/25/2005	18:00	446.684	46.526
MW-03	9/25/2005	18:15	446.698	46.512
MW-03	9/25/2005	18:30	446.715	46.495
MW-03	9/25/2005	18:45	446.732	46.478
MW-03	9/25/2005	19:00	446.753	46.457
MW-03	9/25/2005	19:15	446.774	46.436
MW-03	9/25/2005	19:30	446.793	46.417
MW-03	9/25/2005	19:45	446.816	46.394
MW-03	9/25/2005	20:00	446.843	46.367
MW-03	9/25/2005	20:15	446.869	46.341
MW-03	9/25/2005	20:30	446.902	46.308
MW-03	9/25/2005	20:45	446.932	46.278
MW-03	9/25/2005	21:00	446.961	46.249
MW-03	9/25/2005	21:15	446.992	46.218
MW-03	9/25/2005	21:30	447.02	46.19
MW-03	9/25/2005	21:45	447.032	46.178
MW-03	9/25/2005	22:00	447.039	46.171
MW-03	9/25/2005	22:15	447.032	46.178
MW-03	9/25/2005	22:30	447.02	46.19
MW-03	9/25/2005	22:45	447.005	46.205
MW-03	9/25/2005	23:00	446.99	46.22
MW-03	9/25/2005	23:15	446.98	46.23
MW-03	9/25/2005	23:30	446.974	46.236
MW-03	9/25/2005	23:45	446.974	46.236
MW-03	9/26/2005	00:00	446.98	46.23

Well ID	Measurement Date	Measurement Time	Water Level Elev	Water Level Depth
MW-03	9/26/2005	00:15	446.99	46.22
MW-03	9/26/2005	00:30	447.007	46.203
MW-03	9/26/2005	00:45	447.026	46.184
MW-03	9/26/2005	01:00	447.051	46.159
MW-03	9/26/2005	01:15	447.076	46.134
MW-03	9/26/2005	01:30	447.11	46.1
MW-03	9/26/2005	01:45	447.135	46.075
MW-03	9/26/2005	02:00	447.167	46.043
MW-03	9/26/2005	02:15	447.205	46.005
MW-03	9/26/2005	02:30	447.238	45.972
MW-03	9/26/2005	02:45	447.276	45.934
MW-03	9/26/2005	03:00	447.312	45.898
MW-03	9/26/2005	03:15	447.348	45.862
MW-03	9/26/2005	03:30	447.387	45.823
MW-03	9/26/2005	03:45	447.419	45.791
MW-03	9/26/2005	04:00	447.453	45.757
MW-03	9/26/2005	04:15	447.488	45.722
MW-03	9/26/2005	04:30	447.52	45.69
MW-03	9/26/2005	04:45	447.553	45.657
MW-03	9/26/2005	05:00	447.581	45.629
MW-03	9/26/2005	05:15	447.593	45.617
MW-03	9/26/2005	05:30	447.581	45.629
MW-03	9/26/2005	05:45	447.551	45.659
MW-03	9/26/2005	06:00	447.52	45.69
MW-03	9/26/2005	06:15	447.476	45.734
MW-03	9/26/2005	06:30	447.429	45.781
MW-03	9/26/2005	06:45	447.369	45.841
MW-03	9/26/2005	07:00	447.308	45.902
MW-03	9/26/2005	07:15	447.224	45.986
MW-03	9/26/2005	07:30	447.139	46.071
MW-03	9/26/2005	07:45	447.026	46.184
MW-03	9/26/2005	08:00	446.888	46.322
MW-03	9/26/2005	08:15	446.741	46.469
MW-03	9/26/2005	08:30	446.587	46.623
MW-03	9/26/2005	08:45	446.44	46.77
MW-03	9/26/2005	09:00	446.301	46.909
MW-03	9/26/2005	09:15	446.175	47.035
MW-03	9/26/2005	09:30	445.07	48.14
MW-03	9/26/2005	09:30	446.062	47.148
MW-03	9/26/2005	09:45	445.967	47.243
MW-03	9/26/2005	10:00	445.89	47.32
MW-03	9/26/2005	10:15	445.822	47.388
MW-03	9/26/2005	10:30	445.762	47.448
MW-03	9/26/2005	10:45	445.72	47.49
MW-03	9/26/2005	11:00	445.69	47.52
MW-03	9/26/2005	11:15	445.667	47.543
MW-03	9/26/2005	11:30	445.646	47.564
MW-03	9/26/2005	11:45	445.627	47.583
MW-03	9/26/2005	12:00	445.61	47.6
MW-03	9/26/2005	12:15	445.602	47.608

Well ID	Measurement Date	Measurement Time	Water Level Elev	Water Level Depth
MW-03	9/26/2005	12:30	445.596	47.614
MW-03	9/26/2005	12:45	445.594	47.616
MW-03	9/26/2005	13:00	445.591	47.619
MW-03	9/26/2005	13:15	445.579	47.631
MW-03	9/26/2005	13:30	445.562	47.648
MW-03	9/26/2005	13:45	445.552	47.658
MW-03	9/26/2005	14:00	445.549	47.661
MW-03	9/26/2005	14:15	445.549	47.661
MW-03	9/26/2005	14:30	445.566	47.644
MW-03	9/26/2005	14:45	445.579	47.631
MW-03	9/26/2005	15:00	445.585	47.625
MW-03	9/26/2005	15:15	445.577	47.633
MW-03	9/26/2005	15:30	445.545	47.665
MW-03	9/26/2005	15:45	445.493	47.717
MW-03	9/26/2005	16:00	445.428	47.782
MW-03	9/26/2005	16:15	445.364	47.846
MW-03	9/26/2005	16:30	445.302	47.908
MW-03	9/26/2005	16:45	445.255	47.955
MW-03	9/26/2005	17:00	445.213	47.997
MW-03	9/26/2005	17:15	445.18	48.03
MW-03	9/26/2005	17:30	445.155	48.055
MW-03	9/26/2005	17:45	445.134	48.076
MW-03	9/26/2005	18:00	445.114	48.096
MW-03	9/26/2005	18:15	445.102	48.108
MW-03	9/26/2005	18:30	445.091	48.119
MW-03	9/26/2005	18:45	445.089	48.121
MW-03	9/26/2005	19:00	445.102	48.108
MW-03	9/26/2005	19:15	445.112	48.098
MW-03	9/26/2005	19:30	445.133	48.077
MW-03	9/26/2005	19:45	445.159	48.051
MW-03	9/26/2005	20:00	445.194	48.016
MW-03	9/26/2005	20:15	445.222	47.988
MW-03	9/26/2005	20:30	445.26	47.95
MW-03	9/26/2005	20:45	445.297	47.913
MW-03	9/26/2005	21:00	445.337	47.873
MW-03	9/26/2005	21:15	445.373	47.837
MW-03	9/26/2005	21:30	445.404	47.806
MW-03	9/26/2005	21:45	445.425	47.785
MW-03	9/26/2005	22:00	445.44	47.77
MW-03	9/26/2005	22:15	445.447	47.763
MW-03	9/26/2005	22:30	445.447	47.763
MW-03	9/26/2005	22:45	445.436	47.774
MW-03	9/26/2005	23:00	445.425	47.785
MW-03	9/26/2005	23:15	445.419	47.791
MW-03	9/26/2005	23:30	445.421	47.789
MW-03	9/26/2005	23:45	445.428	47.782
MW-03	9/27/2005	00:00	445.444	47.766
MW-03	9/27/2005	00:15	445.465	47.745
MW-03	9/27/2005	00:30	445.497	47.713
MW-03	9/27/2005	00:45	445.533	47.677

Well ID	Measurement Date	Measurement Time	Water Level Elev	Water Level Depth
MW-03	9/27/2005	01:00	445.572	47.638
MW-03	9/27/2005	01:15	445.617	47.593
MW-03	9/27/2005	01:30	445.669	47.541
MW-03	9/27/2005	01:45	445.722	47.488
MW-03	9/27/2005	02:00	445.776	47.434
MW-03	9/27/2005	02:15	445.839	47.371
MW-03	9/27/2005	02:30	445.896	47.314
MW-03	9/27/2005	02:45	445.957	47.253
MW-03	9/27/2005	03:00	446.016	47.194
MW-03	9/27/2005	03:15	446.077	47.133
MW-03	9/27/2005	03:30	446.142	47.068
MW-03	9/27/2005	03:45	446.199	47.011
MW-03	9/27/2005	04:00	446.264	46.946
MW-03	9/27/2005	04:15	446.322	46.888
MW-03	9/27/2005	04:30	446.381	46.829
MW-03	9/27/2005	04:45	446.438	46.772
MW-03	9/27/2005	05:00	446.491	46.719
MW-03	9/27/2005	05:15	446.549	46.661
MW-03	9/27/2005	05:30	446.604	46.606
MW-03	9/27/2005	05:45	446.652	46.558
MW-03	9/27/2005	06:00	446.711	46.499
MW-03	9/27/2005	06:15	446.753	46.457
MW-03	9/27/2005	06:30	446.801	46.409
MW-03	9/27/2005	06:45	446.846	46.364
MW-03	9/27/2005	07:00	446.892	46.318
MW-03	9/27/2005	07:15	446.911	46.299
MW-03	9/27/2005	07:30	446.906	46.304
MW-03	9/27/2005	07:45	446.862	46.348
MW-03	9/27/2005	08:00	446.785	46.425
MW-03	9/27/2005	08:15	446.688	46.522
MW-03	9/27/2005	08:30	446.583	46.627
MW-03	9/27/2005	08:45	446.472	46.738
MW-03	9/27/2005	09:00	446.36	46.85
MW-03	9/27/2005	09:15	446.243	46.967
MW-03	9/27/2005	09:30	446.133	47.077
MW-03	9/27/2005	09:45	446.01	47.2
MW-03	9/27/2005	10:00	445.894	47.316
MW-03	9/27/2005	10:15	445.783	47.427
MW-03	9/27/2005	10:30	445.688	47.522
MW-03	9/27/2005	10:45	445.598	47.612
MW-03	9/27/2005	11:00	445.524	47.686
MW-03	9/27/2005	11:15	445.461	47.749
MW-03	9/27/2005	11:30	445.413	47.797
MW-03	9/27/2005	11:45	445.365	47.845
MW-03	9/27/2005	12:00	445.344	47.866
MW-03	9/27/2005	12:15	445.316	47.894
MW-03	9/27/2005	12:30	445.304	47.906
MW-03	9/27/2005	12:45	445.301	47.909
MW-03	9/27/2005	13:00	445.301	47.909
MW-03	9/27/2005	13:15	445.31	47.9

Well ID	Measurement Date	Measurement Time	Water Level Elev	Water Level Depth
MW-03	9/27/2005	13:30	445.322	47.888
MW-03	9/27/2005	13:45	445.331	47.879
MW-03	9/27/2005	14:00	445.344	47.866
MW-03	9/27/2005	14:15	445.362	47.848
MW-03	9/27/2005	14:30	445.383	47.827
MW-03	9/27/2005	14:45	445.405	47.805
MW-03	9/27/2005	15:00	445.426	47.784
MW-03	9/27/2005	15:15	445.453	47.757
MW-03	9/27/2005	15:30	445.48	47.73
MW-03	9/27/2005	15:45	445.51	47.7
MW-03	9/27/2005	16:00	445.531	47.679
MW-03	9/27/2005	16:15	445.554	47.656
MW-03	9/27/2005	16:30	445.579	47.631
MW-03	9/27/2005	16:45	445.591	47.619
MW-03	9/27/2005	17:00	445.614	47.596
MW-03	9/27/2005	17:15	445.636	47.574
MW-03	9/27/2005	17:30	445.663	47.547
MW-03	9/27/2005	17:45	445.696	47.514
MW-03	9/27/2005	18:00	445.717	47.493
MW-03	9/27/2005	18:15	445.739	47.471
MW-03	9/27/2005	18:30	445.766	47.444
MW-03	9/27/2005	18:45	445.793	47.417
MW-03	9/27/2005	19:00	445.82	47.39
MW-03	9/27/2005	19:15	445.848	47.362
MW-03	9/27/2005	19:30	445.869	47.341
MW-03	9/27/2005	19:45	445.89	47.32
MW-03	9/27/2005	20:00	445.915	47.295
MW-03	9/27/2005	20:15	445.93	47.28
MW-03	9/27/2005	20:30	445.949	47.261
MW-03	9/27/2005	20:45	445.968	47.242
MW-03	9/27/2005	21:00	445.989	47.221
MW-03	9/27/2005	21:15	446.003	47.207
MW-03	9/27/2005	21:30	446.016	47.194
MW-03	9/27/2005	21:45	446.022	47.188
MW-03	9/27/2005	22:00	446.007	47.203
MW-03	9/27/2005	22:15	445.995	47.215
MW-03	9/27/2005	22:30	445.988	47.222
MW-03	9/27/2005	22:45	445.978	47.232
MW-03	9/27/2005	23:00	445.974	47.236
MW-03	9/27/2005	23:15	445.963	47.247
MW-03	9/27/2005	23:30	445.961	47.249
MW-03	9/27/2005	23:45	445.963	47.247
MW-03	9/28/2005	00:00	445.97	47.24
MW-03	9/28/2005	00:15	445.989	47.221
MW-03	9/28/2005	00:30	446.009	47.201
MW-03	9/28/2005	00:45	446.039	47.171
MW-03	9/28/2005	01:00	446.07	47.14
MW-03	9/28/2005	01:15	446.108	47.102
MW-03	9/28/2005	01:30	446.152	47.058
MW-03	9/28/2005	01:45	446.196	47.014

Well ID	Measurement Date	Measurement Time	Water Level Elev	Water Level Depth
MW-03	9/28/2005	02:00	446.241	46.969
MW-03	9/28/2005	02:15	446.289	46.921
MW-03	9/28/2005	02:30	446.341	46.869
MW-03	9/28/2005	02:45	446.392	46.818
MW-03	9/28/2005	03:00	446.448	46.762
MW-03	9/28/2005	03:15	446.499	46.711
MW-03	9/28/2005	03:30	446.551	46.659
MW-03	9/28/2005	03:45	446.612	46.598
MW-03	9/28/2005	04:00	446.652	46.558
MW-03	9/28/2005	04:15	446.705	46.505
MW-03	9/28/2005	04:30	446.753	46.457
MW-03	9/28/2005	04:45	446.801	46.409
MW-03	9/28/2005	05:00	446.846	46.364
MW-03	9/28/2005	05:15	446.892	46.318
MW-03	9/28/2005	05:30	446.94	46.27
MW-03	9/28/2005	05:45	446.98	46.23
MW-03	9/28/2005	06:00	447.022	46.188
MW-03	9/28/2005	06:15	447.062	46.148
MW-03	9/28/2005	06:30	447.1	46.11
MW-03	9/28/2005	06:45	447.139	46.071
MW-03	9/28/2005	07:00	447.175	46.035
MW-03	9/28/2005	07:15	447.209	46.001
MW-03	9/28/2005	07:30	447.245	45.965
MW-03	9/28/2005	07:45	447.27	45.94
MW-03	9/28/2005	08:00	447.274	45.936
MW-03	9/28/2005	08:15	447.263	45.947
MW-03	9/28/2005	08:30	447.245	45.965
MW-03	9/28/2005	08:45	447.217	45.993
MW-03	9/28/2005	09:00	447.175	46.035
MW-03	9/28/2005	09:15	447.093	46.117
MW-03	9/28/2005	09:30	446.955	46.255
MW-03	9/28/2005	09:45	446.745	46.465
MW-03	9/28/2005	10:00	446.44	46.77
MW-03	9/28/2005	10:15	446.07	47.14
MW-03	9/28/2005	10:30	445.633	47.577
MW-03	9/28/2005	10:45	445.176	48.034
MW-03	9/28/2005	11:00	444.718	48.492
MW-03	9/28/2005	11:15	444.28	48.93
MW-03	9/28/2005	11:30	443.869	49.341
MW-03	9/28/2005	11:45	443.471	49.739
MW-03	9/28/2005	12:00	443.1	50.11
MW-03	9/28/2005	12:15	442.774	50.436
MW-03	9/28/2005	12:30	442.482	50.728
MW-03	9/28/2005	12:45	441.62	51.59
MW-03	9/28/2005	12:45	442.238	50.972
MW-03	9/28/2005	13:00	442.009	51.201
MW-03	9/28/2005	13:15	441.83	51.38
MW-03	9/28/2005	13:30	441.689	51.521
MW-03	9/28/2005	13:45	441.586	51.624
MW-03	9/28/2005	14:00	441.517	51.693

Well ID	Measurement Date	Measurement Time	Water Level Elev	Water Level Depth
MW-03	9/28/2005	14:15	441.464	51.746
MW-03	9/28/2005	14:30	441.439	51.771
MW-03	9/28/2005	14:45	441.435	51.775
MW-03	9/28/2005	15:00	441.448	51.762
MW-03	9/28/2005	15:15	441.479	51.731
MW-03	9/28/2005	15:30	441.525	51.685
MW-03	9/28/2005	15:45	441.584	51.626
MW-03	9/28/2005	16:00	441.65	51.56
MW-03	9/28/2005	16:15	441.719	51.491
MW-03	9/28/2005	16:30	441.792	51.418
MW-03	9/28/2005	16:45	441.868	51.342
MW-03	9/28/2005	17:00	441.952	51.258
MW-03	9/28/2005	17:15	442.032	51.178
MW-03	9/28/2005	17:30	442.087	51.123
MW-03	9/28/2005	17:45	442.12	51.09
MW-03	9/28/2005	18:00	442.141	51.069
MW-03	9/28/2005	18:15	442.162	51.048
MW-03	9/28/2005	18:30	442.181	51.029
MW-03	9/28/2005	18:45	442.208	51.002
MW-03	9/28/2005	19:00	442.24	50.97
MW-03	9/28/2005	19:15	442.282	50.928
MW-03	9/28/2005	19:30	442.328	50.882
MW-03	9/28/2005	19:45	442.391	50.819
MW-03	9/28/2005	20:00	442.457	50.753
MW-03	9/28/2005	20:15	442.538	50.672
MW-03	9/28/2005	20:30	442.625	50.585
MW-03	9/28/2005	20:45	442.717	50.493
MW-03	9/28/2005	21:00	442.818	50.392
MW-03	9/28/2005	21:15	442.919	50.291
MW-03	9/28/2005	21:30	443.02	50.19
MW-03	9/28/2005	21:45	443.112	50.098
MW-03	9/28/2005	22:00	443.194	50.016
MW-03	9/28/2005	22:15	443.27	49.94
MW-03	9/28/2005	22:30	443.327	49.883
MW-03	9/28/2005	22:45	443.387	49.823
MW-03	9/28/2005	23:00	443.446	49.764
MW-03	9/28/2005	23:15	443.514	49.696
MW-03	9/28/2005	23:30	443.583	49.627
MW-03	9/28/2005	23:45	443.656	49.554
MW-03	9/29/2005	00:00	443.738	49.472
MW-03	9/29/2005	00:15	443.825	49.385
MW-03	9/29/2005	00:30	443.915	49.295
MW-03	9/29/2005	00:45	444.011	49.199
MW-03	9/29/2005	01:00	444.11	49.1
MW-03	9/29/2005	01:15	444.207	49.003
MW-03	9/29/2005	01:30	444.308	48.902
MW-03	9/29/2005	01:45	444.409	48.801
MW-03	9/29/2005	02:00	444.512	48.698
MW-03	9/29/2005	02:15	444.612	48.598
MW-03	9/29/2005	02:30	444.711	48.499

Well ID	Measurement Date	Measurement Time	Water Level Elev	Water Level Depth
MW-03	9/29/2005	02:45	444.814	48.396
MW-03	9/29/2005	03:00	444.913	48.297
MW-03	9/29/2005	03:15	445.01	48.2
MW-03	9/29/2005	03:30	445.104	48.106
MW-03	9/29/2005	03:45	445.196	48.014
MW-03	9/29/2005	04:00	445.287	47.923
MW-03	9/29/2005	04:15	445.379	47.831
MW-03	9/29/2005	04:30	445.457	47.753
MW-03	9/29/2005	04:45	445.543	47.667
MW-03	9/29/2005	05:00	445.621	47.589
MW-03	9/29/2005	05:15	445.699	47.511
MW-03	9/29/2005	05:30	445.774	47.436
MW-03	9/29/2005	05:45	445.848	47.362
MW-03	9/29/2005	06:00	445.921	47.289
MW-03	9/29/2005	06:15	445.989	47.221
MW-03	9/29/2005	06:30	446.054	47.156
MW-03	9/29/2005	06:45	446.119	47.091
MW-03	9/29/2005	07:00	446.177	47.033
MW-03	9/29/2005	07:15	446.228	46.982
MW-03	9/29/2005	07:30	446.268	46.942
MW-03	9/29/2005	07:45	446.302	46.908
MW-03	9/29/2005	08:00	446.329	46.881
MW-03	9/29/2005	08:15	446.325	46.885
MW-03	9/29/2005	08:30	446.302	46.908
MW-03	9/29/2005	08:45	446.249	46.961
MW-03	9/29/2005	09:00	446.19	47.02
MW-03	9/29/2005	09:15	446.127	47.083
MW-03	9/29/2005	09:30	446.047	47.163
MW-03	9/29/2005	09:45	445.955	47.255
MW-03	9/29/2005	10:00	445.856	47.354
MW-03	9/29/2005	10:15	445.76	47.45
MW-03	9/29/2005	10:30	445.675	47.535
MW-03	9/29/2005	10:45	445.6	47.61
MW-03	9/29/2005	11:00	445.539	47.671
MW-03	9/29/2005	11:15	445.484	47.726
MW-03	9/29/2005	11:30	445.444	47.766
MW-03	9/29/2005	11:45	445.415	47.795
MW-03	9/29/2005	12:00	445.405	47.805
MW-03	9/29/2005	12:15	445.409	47.801
MW-03	9/29/2005	12:30	445.419	47.791
MW-03	9/29/2005	12:45	445.444	47.766
MW-03	9/29/2005	13:00	445.472	47.738
MW-03	9/29/2005	13:15	445.501	47.709
MW-03	9/29/2005	13:30	445.51	47.7
MW-03	9/29/2005	13:45	445.461	47.749
MW-03	9/29/2005	14:00	445.36	47.85
MW-03	9/29/2005	14:15	445.228	47.982
MW-03	9/29/2005	14:30	445.1	48.11
MW-03	9/29/2005	14:45	444.984	48.226
MW-03	9/29/2005	15:00	444.881	48.329

Well ID	Measurement Date	Measurement Time	Water Level Elev	Water Level Depth
MW-03	9/29/2005	15:15	444.797	48.413
MW-03	9/29/2005	15:30	444.738	48.472
MW-03	9/29/2005	15:45	444.69	48.52
MW-03	9/29/2005	16:00	444.659	48.551
MW-03	9/29/2005	16:15	444.642	48.568
MW-03	9/29/2005	16:30	444.638	48.572
MW-03	9/29/2005	16:45	444.648	48.562
MW-03	9/29/2005	17:00	444.659	48.551
MW-03	9/29/2005	17:15	444.686	48.524
MW-03	9/29/2005	17:30	444.717	48.493
MW-03	9/29/2005	17:45	444.747	48.463
MW-03	9/29/2005	18:00	444.78	48.43
MW-03	9/29/2005	18:15	444.808	48.402
MW-03	9/29/2005	18:30	444.831	48.379
MW-03	9/29/2005	18:45	444.854	48.356
MW-03	9/29/2005	19:00	444.869	48.341
MW-03	9/29/2005	19:15	444.888	48.322
MW-03	9/29/2005	19:30	444.905	48.305
MW-03	9/29/2005	19:45	444.925	48.285
MW-03	9/29/2005	20:00	444.946	48.264
MW-03	9/29/2005	20:15	444.963	48.247
MW-03	9/29/2005	20:30	444.982	48.228
MW-03	9/29/2005	20:45	444.993	48.217
MW-03	9/29/2005	21:00	445.007	48.203
MW-03	9/29/2005	21:15	445.022	48.188
MW-03	9/29/2005	21:30	445.039	48.171
MW-03	9/29/2005	21:45	445.056	48.154
MW-03	9/29/2005	22:00	445.064	48.146
MW-03	9/29/2005	22:15	445.073	48.137
MW-03	9/29/2005	22:30	445.073	48.137
MW-03	9/29/2005	22:45	445.07	48.14
MW-03	9/29/2005	23:00	445.068	48.142
MW-03	9/29/2005	23:15	445.075	48.135
MW-03	9/29/2005	23:30	445.077	48.133
MW-03	9/29/2005	23:45	445.093	48.117
MW-03	9/30/2005	00:00	445.115	48.095
MW-03	9/30/2005	00:15	445.148	48.062
MW-03	9/30/2005	00:30	445.186	48.024
MW-03	9/30/2005	00:45	445.23	47.98
MW-03	9/30/2005	01:00	445.272	47.938
MW-03	9/30/2005	01:15	445.323	47.887
MW-03	9/30/2005	01:30	445.371	47.839
MW-03	9/30/2005	01:45	445.428	47.782
MW-03	9/30/2005	02:00	445.484	47.726
MW-03	9/30/2005	02:15	445.543	47.667
MW-03	9/30/2005	02:30	445.606	47.604
MW-03	9/30/2005	02:45	445.673	47.537
MW-03	9/30/2005	03:00	445.738	47.472
MW-03	9/30/2005	03:15	445.806	47.404
MW-03	9/30/2005	03:30	445.875	47.335

Well ID	Measurement Date	Measurement Time	Water Level Elev	Water Level Depth
MW-03	9/30/2005	03:45	445.942	47.268
MW-03	9/30/2005	04:00	446.009	47.201
MW-03	9/30/2005	04:15	446.077	47.133
MW-03	9/30/2005	04:30	446.14	47.07
MW-03	9/30/2005	04:45	446.203	47.007
MW-03	9/30/2005	05:00	446.262	46.948
MW-03	9/30/2005	05:15	446.312	46.898
MW-03	9/30/2005	05:30	446.356	46.854
MW-03	9/30/2005	05:45	446.406	46.804
MW-03	9/30/2005	06:00	446.449	46.761
MW-03	9/30/2005	06:15	446.493	46.717
MW-03	9/30/2005	06:30	446.539	46.671
MW-03	9/30/2005	06:45	446.581	46.629
MW-03	9/30/2005	07:00	446.623	46.587
MW-03	9/30/2005	07:15	446.669	46.541
MW-03	9/30/2005	07:30	446.705	46.505
MW-03	9/30/2005	07:45	446.743	46.467
MW-03	9/30/2005	08:00	446.768	46.442
MW-03	9/30/2005	08:15	446.753	46.457
MW-03	9/30/2005	08:30	446.696	46.514
MW-03	9/30/2005	08:45	446.621	46.589
MW-03	9/30/2005	09:00	446.532	46.678
MW-03	9/30/2005	09:15	446.449	46.761
MW-03	9/30/2005	09:30	446.377	46.833
MW-03	9/30/2005	09:45	446.314	46.896
MW-03	9/30/2005	10:00	446.23	46.98
MW-03	9/30/2005	10:00	446.243	46.967
MW-03	9/30/2005	10:15	446.171	47.039
MW-03	9/30/2005	10:30	446.098	47.112
MW-03	9/30/2005	10:45	446.037	47.173
MW-03	9/30/2005	11:00	445.989	47.221
MW-03	9/30/2005	11:15	445.949	47.261
MW-03	9/30/2005	11:30	445.921	47.289
MW-03	9/30/2005	11:45	445.898	47.312
MW-03	9/30/2005	12:00	445.877	47.333
MW-03	9/30/2005	12:15	445.846	47.364
MW-03	9/30/2005	12:30	445.806	47.404
MW-03	9/30/2005	12:45	445.758	47.452
MW-03	9/30/2005	13:00	445.711	47.499
MW-03	9/30/2005	13:15	445.661	47.549
MW-03	9/30/2005	13:30	445.608	47.602
MW-03	9/30/2005	13:45	445.551	47.659
MW-03	9/30/2005	14:00	445.484	47.726
MW-03	9/30/2005	14:15	445.43	47.78
MW-03	9/30/2005	14:30	445.373	47.837
MW-03	9/30/2005	14:45	445.289	47.921
MW-03	9/30/2005	15:00	445.213	47.997
MW-03	9/30/2005	15:15	445.142	48.068
MW-03	9/30/2005	15:30	445.083	48.127
MW-03	9/30/2005	15:45	445.043	48.167

Well ID	Measurement Date	Measurement Time	Water Level Elev	Water Level Depth
MW-03	9/30/2005	16:00	445.012	48.198
MW-03	9/30/2005	16:15	444.993	48.217
MW-03	9/30/2005	16:30	444.988	48.222
MW-03	9/30/2005	16:45	444.98	48.23
MW-03	9/30/2005	17:00	444.98	48.23
MW-03	9/30/2005	17:15	444.986	48.224
MW-03	9/30/2005	17:30	444.995	48.215
MW-03	9/30/2005	17:45	445.012	48.198
MW-03	9/30/2005	18:00	445.035	48.175
MW-03	9/30/2005	18:15	445.062	48.148
MW-03	9/30/2005	18:30	445.089	48.121
MW-03	9/30/2005	18:45	445.119	48.091
MW-03	9/30/2005	19:00	445.142	48.068
MW-03	9/30/2005	19:15	445.152	48.058
MW-03	9/30/2005	19:30	445.152	48.058
MW-03	9/30/2005	19:45	445.144	48.066
MW-03	9/30/2005	20:00	445.138	48.072
MW-03	9/30/2005	20:15	445.127	48.083
MW-03	9/30/2005	20:30	445.123	48.087
MW-03	9/30/2005	20:45	445.106	48.104
MW-03	9/30/2005	21:00	445.104	48.106
MW-03	9/30/2005	21:15	445.112	48.098
MW-03	9/30/2005	21:30	445.129	48.081
MW-03	9/30/2005	21:45	445.155	48.055
MW-03	9/30/2005	22:00	445.188	48.022
MW-03	9/30/2005	22:15	445.228	47.982
MW-03	9/30/2005	22:30	445.28	47.93
MW-03	9/30/2005	22:45	445.314	47.896
MW-03	9/30/2005	23:00	445.335	47.875
MW-03	9/30/2005	23:15	445.348	47.862
MW-03	9/30/2005	23:30	445.358	47.852
MW-03	9/30/2005	23:45	445.362	47.848
MW-03	10/1/2005	00:00	445.371	47.839
MW-03	10/1/2005	00:15	445.379	47.831
MW-03	10/1/2005	00:30	445.379	47.831
MW-03	10/1/2005	00:45	445.377	47.833
MW-03	10/1/2005	01:00	445.373	47.837
MW-03	10/1/2005	01:15	445.369	47.841
MW-03	10/1/2005	01:30	445.367	47.843
MW-03	10/1/2005	01:45	445.373	47.837
MW-03	10/1/2005	02:00	445.386	47.824
MW-03	10/1/2005	02:15	445.4	47.81
MW-03	10/1/2005	02:30	445.419	47.791
MW-03	10/1/2005	02:45	445.444	47.766
MW-03	10/1/2005	03:00	445.47	47.74
MW-03	10/1/2005	03:15	445.499	47.711
MW-03	10/1/2005	03:30	445.533	47.677
MW-03	10/1/2005	03:45	445.572	47.638
MW-03	10/1/2005	04:00	445.602	47.608
MW-03	10/1/2005	04:15	445.636	47.574

Well ID	Measurement Date	Measurement Time	Water Level Elev	Water Level Depth
MW-03	10/1/2005	04:30	445.675	47.535
MW-03	10/1/2005	04:45	445.711	47.499
MW-03	10/1/2005	05:00	445.751	47.459
MW-03	10/1/2005	05:15	445.778	47.432
MW-03	10/1/2005	05:30	445.812	47.398
MW-03	10/1/2005	05:45	445.848	47.362
MW-03	10/1/2005	06:00	445.873	47.337
MW-03	10/1/2005	06:15	445.902	47.308
MW-03	10/1/2005	06:30	445.93	47.28
MW-03	10/1/2005	06:45	445.963	47.247
MW-03	10/1/2005	07:00	445.986	47.224
MW-03	10/1/2005	07:15	446.007	47.203
MW-03	10/1/2005	07:30	446.028	47.182
MW-03	10/1/2005	07:45	446.043	47.167
MW-03	10/1/2005	08:00	446.045	47.165
MW-03	10/1/2005	08:15	446.031	47.179
MW-03	10/1/2005	08:30	446.009	47.201
MW-03	10/1/2005	08:45	445.972	47.238
MW-03	10/1/2005	09:00	445.936	47.274
MW-03	10/1/2005	09:15	445.894	47.316
MW-03	10/1/2005	09:30	445.852	47.358
MW-03	10/1/2005	09:45	445.804	47.406
MW-03	10/1/2005	10:00	445.753	47.457
MW-03	10/1/2005	10:15	445.709	47.501
MW-03	10/1/2005	10:30	445.659	47.551
MW-03	10/1/2005	10:45	445.61	47.6
MW-03	10/1/2005	11:00	445.549	47.661
MW-03	10/1/2005	11:15	445.488	47.722
MW-03	10/1/2005	11:30	445.43	47.78
MW-03	10/1/2005	11:45	445.377	47.833
MW-03	10/1/2005	12:00	445.327	47.883
MW-03	10/1/2005	12:15	445.287	47.923
MW-03	10/1/2005	12:30	445.232	47.978
MW-03	10/1/2005	12:45	445.157	48.053
MW-03	10/1/2005	13:00	445.064	48.146
MW-03	10/1/2005	13:15	444.959	48.251
MW-03	10/1/2005	13:30	444.85	48.36
MW-03	10/1/2005	13:45	444.751	48.459
MW-03	10/1/2005	14:00	444.659	48.551
MW-03	10/1/2005	14:15	444.566	48.644
MW-03	10/1/2005	14:30	444.474	48.736
MW-03	10/1/2005	14:45	444.373	48.837
MW-03	10/1/2005	15:00	444.285	48.925
MW-03	10/1/2005	15:15	444.198	49.012
MW-03	10/1/2005	15:30	444.119	49.091
MW-03	10/1/2005	15:45	444.056	49.154
MW-03	10/1/2005	16:00	444.007	49.203
MW-03	10/1/2005	16:15	443.972	49.238
MW-03	10/1/2005	16:30	443.948	49.262
MW-03	10/1/2005	16:45	443.934	49.276

Well ID	Measurement Date	Measurement Time	Water Level Elev	Water Level Depth
MW-03	10/1/2005	17:00	443.936	49.274
MW-03	10/1/2005	17:15	443.94	49.27
MW-03	10/1/2005	17:30	443.955	49.255
MW-03	10/1/2005	17:45	443.976	49.234
MW-03	10/1/2005	18:00	444.001	49.209
MW-03	10/1/2005	18:15	444.022	49.188
MW-03	10/1/2005	18:30	444.039	49.171
MW-03	10/1/2005	18:45	444.056	49.154
MW-03	10/1/2005	19:00	444.074	49.136
MW-03	10/1/2005	19:15	444.094	49.116
MW-03	10/1/2005	19:30	444.115	49.095
MW-03	10/1/2005	19:45	444.135	49.075
MW-03	10/1/2005	20:00	444.148	49.062
MW-03	10/1/2005	20:15	444.148	49.062
MW-03	10/1/2005	20:30	444.125	49.085
MW-03	10/1/2005	20:45	444.091	49.119
MW-03	10/1/2005	21:00	444.051	49.159
MW-03	10/1/2005	21:15	444.018	49.192
MW-03	10/1/2005	21:30	443.976	49.234
MW-03	10/1/2005	21:45	443.934	49.276
MW-03	10/1/2005	22:00	443.885	49.325
MW-03	10/1/2005	22:15	443.845	49.365
MW-03	10/1/2005	22:30	443.808	49.402
MW-03	10/1/2005	22:45	443.783	49.427
MW-03	10/1/2005	23:00	443.755	49.455
MW-03	10/1/2005	23:15	443.726	49.484
MW-03	10/1/2005	23:30	443.692	49.518
MW-03	10/1/2005	23:45	443.661	49.549
MW-03	10/2/2005	00:00	443.644	49.566
MW-03	10/2/2005	00:15	443.631	49.579
MW-03	10/2/2005	00:30	443.633	49.577
MW-03	10/2/2005	00:45	443.648	49.562
MW-03	10/2/2005	01:00	443.667	49.543
MW-03	10/2/2005	01:15	443.694	49.516
MW-03	10/2/2005	01:30	443.732	49.478
MW-03	10/2/2005	01:45	443.774	49.436
MW-03	10/2/2005	02:00	443.825	49.385
MW-03	10/2/2005	02:15	443.883	49.327
MW-03	10/2/2005	02:30	443.948	49.262
MW-03	10/2/2005	02:45	444.012	49.198
MW-03	10/2/2005	03:00	444.077	49.133
MW-03	10/2/2005	03:15	444.15	49.06
MW-03	10/2/2005	03:30	444.215	48.995
MW-03	10/2/2005	03:45	444.287	48.923
MW-03	10/2/2005	04:00	444.358	48.852
MW-03	10/2/2005	04:15	444.434	48.776
MW-03	10/2/2005	04:30	444.497	48.713
MW-03	10/2/2005	04:45	444.566	48.644
MW-03	10/2/2005	05:00	444.633	48.577
MW-03	10/2/2005	05:15	444.697	48.513

Well ID	Measurement Date	Measurement Time	Water Level Elev	Water Level Depth
MW-03	10/2/2005	05:30	444.76	48.45
MW-03	10/2/2005	05:45	444.822	48.388
MW-03	10/2/2005	06:00	444.883	48.327
MW-03	10/2/2005	06:15	444.938	48.272
MW-03	10/2/2005	06:30	444.993	48.217
MW-03	10/2/2005	06:45	445.049	48.161
MW-03	10/2/2005	07:00	445.094	48.116
MW-03	10/2/2005	07:15	445.144	48.066
MW-03	10/2/2005	07:30	445.184	48.026
MW-03	10/2/2005	07:45	445.23	47.98
MW-03	10/2/2005	08:00	445.272	47.938
MW-03	10/2/2005	08:15	445.316	47.894
MW-03	10/2/2005	08:30	445.333	47.877
MW-03	10/2/2005	08:45	445.32	47.89
MW-03	10/2/2005	09:00	445.272	47.938
MW-03	10/2/2005	09:15	445.203	48.007
MW-03	10/2/2005	09:30	445.125	48.085
MW-03	10/2/2005	09:45	445.045	48.165
MW-03	10/2/2005	10:00	444.951	48.259
MW-03	10/2/2005	10:15	444.846	48.364
MW-03	10/2/2005	10:30	444.738	48.472
MW-03	10/2/2005	10:45	444.64	48.57
MW-03	10/2/2005	11:00	444.558	48.652
MW-03	10/2/2005	11:15	444.488	48.722
MW-03	10/2/2005	11:30	444.432	48.778
MW-03	10/2/2005	11:45	444.398	48.812
MW-03	10/2/2005	12:00	444.375	48.835
MW-03	10/2/2005	12:15	444.369	48.841
MW-03	10/2/2005	12:30	444.375	48.835
MW-03	10/2/2005	12:45	444.402	48.808
MW-03	10/2/2005	13:00	444.43	48.78
MW-03	10/2/2005	13:15	444.476	48.734
MW-03	10/2/2005	13:30	444.533	48.677
MW-03	10/2/2005	13:45	444.589	48.621
MW-03	10/2/2005	14:00	444.644	48.566
MW-03	10/2/2005	14:15	444.711	48.499
MW-03	10/2/2005	14:30	444.768	48.442
MW-03	10/2/2005	14:45	444.827	48.383
MW-03	10/2/2005	15:00	444.896	48.314
MW-03	10/2/2005	15:15	444.951	48.259
MW-03	10/2/2005	15:30	445.012	48.198
MW-03	10/2/2005	15:45	445.073	48.137
MW-03	10/2/2005	16:00	445.129	48.081
MW-03	10/2/2005	16:15	445.18	48.03
MW-03	10/2/2005	16:30	445.236	47.974
MW-03	10/2/2005	16:45	445.276	47.934
MW-03	10/2/2005	17:00	445.327	47.883
MW-03	10/2/2005	17:15	445.373	47.837
MW-03	10/2/2005	17:30	445.423	47.787
MW-03	10/2/2005	17:45	445.472	47.738

Well ID	Measurement Date	Measurement Time	Water Level Elev	Water Level Depth
MW-03	10/2/2005	18:00	445.52	47.69
MW-03	10/2/2005	18:15	445.566	47.644
MW-03	10/2/2005	18:30	445.612	47.598
MW-03	10/2/2005	18:45	445.655	47.555
MW-03	10/2/2005	19:00	445.699	47.511
MW-03	10/2/2005	19:15	445.747	47.463
MW-03	10/2/2005	19:30	445.799	47.411
MW-03	10/2/2005	19:45	445.846	47.364
MW-03	10/2/2005	20:00	445.898	47.312
MW-03	10/2/2005	20:15	445.948	47.262
MW-03	10/2/2005	20:30	445.984	47.226
MW-03	10/2/2005	20:45	446.022	47.188
MW-03	10/2/2005	21:00	446.058	47.152
MW-03	10/2/2005	21:15	446.096	47.114
MW-03	10/2/2005	21:30	446.127	47.083
MW-03	10/2/2005	21:45	446.152	47.058
MW-03	10/2/2005	22:00	446.159	47.051
MW-03	10/2/2005	22:15	446.152	47.058
MW-03	10/2/2005	22:30	446.138	47.072
MW-03	10/2/2005	22:45	446.123	47.087
MW-03	10/2/2005	23:00	446.117	47.093
MW-03	10/2/2005	23:15	446.115	47.095
MW-03	10/2/2005	23:30	446.127	47.083
MW-03	10/2/2005	23:45	446.144	47.066
MW-03	10/3/2005	00:00	446.169	47.041
MW-03	10/3/2005	00:15	446.198	47.012
MW-03	10/3/2005	00:30	446.232	46.978
MW-03	10/3/2005	00:45	446.272	46.938
MW-03	10/3/2005	01:00	446.316	46.894
MW-03	10/3/2005	01:15	446.356	46.854
MW-03	10/3/2005	01:30	446.404	46.806
MW-03	10/3/2005	01:45	446.451	46.759
MW-03	10/3/2005	02:00	446.503	46.707
MW-03	10/3/2005	02:15	446.556	46.654
MW-03	10/3/2005	02:30	446.606	46.604
MW-03	10/3/2005	02:45	446.663	46.547
MW-03	10/3/2005	03:00	446.713	46.497
MW-03	10/3/2005	03:15	446.764	46.446
MW-03	10/3/2005	03:30	446.82	46.39
MW-03	10/3/2005	03:45	446.873	46.337
MW-03	10/3/2005	04:00	446.925	46.285
MW-03	10/3/2005	04:15	446.971	46.239
MW-03	10/3/2005	04:30	447.02	46.19
MW-03	10/3/2005	04:45	447.068	46.142
MW-03	10/3/2005	05:00	447.089	46.121
MW-03	10/3/2005	05:15	447.068	46.142
MW-03	10/3/2005	05:30	447.024	46.186
MW-03	10/3/2005	05:45	446.978	46.232
MW-03	10/3/2005	06:00	446.932	46.278
MW-03	10/3/2005	06:15	446.89	46.32

Well ID	Measurement Date	Measurement Time	Water Level Elev	Water Level Depth
MW-03	10/3/2005	06:30	446.854	46.356
MW-03	10/3/2005	06:45	446.81	46.4
MW-03	10/3/2005	07:00	446.768	46.442
MW-03	10/3/2005	07:15	446.734	46.476
MW-03	10/3/2005	07:30	446.7	46.51
MW-03	10/3/2005	07:45	446.652	46.558
MW-03	10/3/2005	08:00	446.579	46.631
MW-03	10/3/2005	08:15	446.499	46.711
MW-03	10/3/2005	08:30	446.409	46.801
MW-03	10/3/2005	08:45	446.323	46.887
MW-03	10/3/2005	09:00	446.247	46.963
MW-03	10/3/2005	09:15	446.163	47.047
MW-03	10/3/2005	09:30	446.079	47.131
MW-03	10/3/2005	09:45	445.991	47.219
MW-03	10/3/2005	10:00	445.82	47.39
MW-03	10/3/2005	10:00	445.906	47.304
MW-03	10/3/2005	10:15	445.827	47.383
MW-03	10/3/2005	10:30	445.743	47.467
MW-03	10/3/2005	10:45	445.671	47.539
MW-03	10/3/2005	11:00	445.617	47.593
MW-03	10/3/2005	11:15	445.573	47.637
MW-03	10/3/2005	11:30	445.535	47.675
MW-03	10/3/2005	11:45	445.499	47.711
MW-03	10/3/2005	12:00	445.47	47.74
MW-03	10/3/2005	12:15	445.457	47.753
MW-03	10/3/2005	12:30	445.446	47.764
MW-03	10/3/2005	12:45	445.446	47.764
MW-03	10/3/2005	13:00	445.453	47.757
MW-03	10/3/2005	13:15	445.442	47.768
MW-03	10/3/2005	13:30	445.415	47.795
MW-03	10/3/2005	13:45	445.39	47.82
MW-03	10/3/2005	14:00	445.365	47.845
MW-03	10/3/2005	14:15	445.35	47.86
MW-03	10/3/2005	14:30	445.344	47.866
MW-03	10/3/2005	14:45	445.346	47.864
MW-03	10/3/2005	15:00	445.354	47.856
MW-03	10/3/2005	15:15	445.364	47.846
MW-03	10/3/2005	15:30	445.371	47.839
MW-03	10/3/2005	15:45	445.386	47.824
MW-03	10/3/2005	16:00	445.407	47.803
MW-03	10/3/2005	16:15	445.436	47.774
MW-03	10/3/2005	16:30	445.47	47.74
MW-03	10/3/2005	16:45	445.512	47.698
MW-03	10/3/2005	17:00	445.558	47.652
MW-03	10/3/2005	17:15	445.612	47.598
MW-03	10/3/2005	17:30	445.665	47.545
MW-03	10/3/2005	17:45	445.717	47.493
MW-03	10/3/2005	18:00	445.759	47.451
MW-03	10/3/2005	18:15	445.787	47.423
MW-03	10/3/2005	18:30	445.808	47.402

Well ID	Measurement Date	Measurement Time	Water Level Elev	Water Level Depth
MW-03	10/3/2005	18:45	445.831	47.379
MW-03	10/3/2005	19:00	445.856	47.354
MW-03	10/3/2005	19:15	445.875	47.335
MW-03	10/3/2005	19:30	445.894	47.316
MW-03	10/3/2005	19:45	445.909	47.301
MW-03	10/3/2005	20:00	445.909	47.301
MW-03	10/3/2005	20:15	445.888	47.322
MW-03	10/3/2005	20:30	445.833	47.377
MW-03	10/3/2005	20:45	445.741	47.469
MW-03	10/3/2005	21:00	445.646	47.564
MW-03	10/3/2005	21:15	445.554	47.656
MW-03	10/3/2005	21:30	445.461	47.749
MW-03	10/3/2005	21:45	445.362	47.848
MW-03	10/3/2005	22:00	445.257	47.953
MW-03	10/3/2005	22:15	445.154	48.056
MW-03	10/3/2005	22:30	445.056	48.154
MW-03	10/3/2005	22:45	444.97	48.24
MW-03	10/3/2005	23:00	444.898	48.312
MW-03	10/3/2005	23:15	444.839	48.371
MW-03	10/3/2005	23:30	444.795	48.415
MW-03	10/3/2005	23:45	444.762	48.448
MW-03	10/4/2005	00:00	444.743	48.467
MW-03	10/4/2005	00:15	444.734	48.476
MW-03	10/4/2005	00:30	444.736	48.474
MW-03	10/4/2005	00:45	444.741	48.469
MW-03	10/4/2005	01:00	444.759	48.451
MW-03	10/4/2005	01:15	444.781	48.429
MW-03	10/4/2005	01:30	444.814	48.396
MW-03	10/4/2005	01:45	444.846	48.364
MW-03	10/4/2005	02:00	444.883	48.327
MW-03	10/4/2005	02:15	444.925	48.285
MW-03	10/4/2005	02:30	444.972	48.238
MW-03	10/4/2005	02:45	445.018	48.192
MW-03	10/4/2005	03:00	445.068	48.142
MW-03	10/4/2005	03:15	445.119	48.091
MW-03	10/4/2005	03:30	445.171	48.039
MW-03	10/4/2005	03:45	445.226	47.984
MW-03	10/4/2005	04:00	445.272	47.938
MW-03	10/4/2005	04:15	445.331	47.879
MW-03	10/4/2005	04:30	445.377	47.833
MW-03	10/4/2005	04:45	445.428	47.782
MW-03	10/4/2005	05:00	445.478	47.732
MW-03	10/4/2005	05:15	445.524	47.686
MW-03	10/4/2005	05:30	445.562	47.648
MW-03	10/4/2005	05:45	445.577	47.633
MW-03	10/4/2005	06:00	445.56	47.65
MW-03	10/4/2005	06:15	445.52	47.69
MW-03	10/4/2005	06:30	445.468	47.742
MW-03	10/4/2005	06:45	445.409	47.801
MW-03	10/4/2005	07:00	445.356	47.854

Well ID	Measurement Date	Measurement Time	Water Level Elev	Water Level Depth
MW-03	10/4/2005	07:15	445.308	47.902
MW-03	10/4/2005	07:30	445.268	47.942
MW-03	10/4/2005	07:45	445.239	47.971
MW-03	10/4/2005	08:00	445.199	48.011
MW-03	10/4/2005	08:15	445.152	48.058
MW-03	10/4/2005	08:30	445.104	48.106
MW-03	10/4/2005	08:45	445.056	48.154
MW-03	10/4/2005	09:00	445.016	48.194
MW-03	10/4/2005	09:15	444.968	48.242
MW-03	10/4/2005	09:30	444.932	48.278
MW-03	10/4/2005	09:45	444.905	48.305
MW-03	10/4/2005	10:00	444.881	48.329
MW-03	10/4/2005	10:15	444.858	48.352
MW-03	10/4/2005	10:30	444.835	48.375
MW-03	10/4/2005	10:45	444.825	48.385
MW-03	10/4/2005	11:00	444.816	48.394
MW-03	10/4/2005	11:15	444.818	48.392
MW-03	10/4/2005	11:30	444.823	48.387
MW-03	10/4/2005	11:45	444.835	48.375
MW-03	10/4/2005	12:00	444.823	48.387
MW-03	10/4/2005	12:15	444.785	48.425
MW-03	10/4/2005	12:30	444.72	48.49
MW-03	10/4/2005	12:45	444.633	48.577
MW-03	10/4/2005	13:00	444.539	48.671
MW-03	10/4/2005	13:15	444.455	48.755
MW-03	10/4/2005	13:30	444.379	48.831
MW-03	10/4/2005	13:45	444.314	48.896
MW-03	10/4/2005	14:00	444.262	48.948
MW-03	10/4/2005	14:15	444.215	48.995
MW-03	10/4/2005	14:30	444.188	49.022
MW-03	10/4/2005	14:45	444.159	49.051
MW-03	10/4/2005	15:00	444.135	49.075
MW-03	10/4/2005	15:15	444.112	49.098
MW-03	10/4/2005	15:30	444.091	49.119
MW-03	10/4/2005	15:45	444.075	49.135
MW-03	10/4/2005	16:00	444.074	49.136
MW-03	10/4/2005	16:15	444.083	49.127
MW-03	10/4/2005	16:30	444.096	49.114
MW-03	10/4/2005	16:45	444.115	49.095
MW-03	10/4/2005	17:00	444.154	49.056
MW-03	10/4/2005	17:15	444.18	49.03
MW-03	10/4/2005	17:30	444.222	48.988
MW-03	10/4/2005	17:45	444.266	48.944
MW-03	10/4/2005	18:00	444.31	48.9
MW-03	10/4/2005	18:15	444.354	48.856
MW-03	10/4/2005	18:30	444.373	48.837
MW-03	10/4/2005	18:45	444.371	48.839
MW-03	10/4/2005	19:00	444.36	48.85
MW-03	10/4/2005	19:15	444.344	48.866
MW-03	10/4/2005	19:30	444.329	48.881

Well ID	Measurement Date	Measurement Time	Water Level Elev	Water Level Depth
MW-03	10/4/2005	19:45	444.304	48.906
MW-03	10/4/2005	20:00	444.295	48.915
MW-03	10/4/2005	20:15	444.291	48.919
MW-03	10/4/2005	20:30	444.291	48.919
MW-03	10/4/2005	20:45	444.289	48.921
MW-03	10/4/2005	21:00	444.285	48.925
MW-03	10/4/2005	21:15	444.276	48.934
MW-03	10/4/2005	21:30	444.261	48.949
MW-03	10/4/2005	21:45	444.23	48.98
MW-03	10/4/2005	22:00	444.188	49.022
MW-03	10/4/2005	22:15	444.154	49.056
MW-03	10/4/2005	22:30	444.115	49.095
MW-03	10/4/2005	22:45	444.087	49.123
MW-03	10/4/2005	23:00	444.072	49.138
MW-03	10/4/2005	23:15	444.066	49.144
MW-03	10/4/2005	23:30	444.074	49.136
MW-03	10/4/2005	23:45	444.081	49.129
MW-03	10/5/2005	00:00	444.102	49.108
MW-03	10/5/2005	00:15	444.129	49.081
MW-03	10/5/2005	00:30	444.156	49.054
MW-03	10/5/2005	00:45	444.19	49.02
MW-03	10/5/2005	01:00	444.226	48.984
MW-03	10/5/2005	01:15	444.268	48.942
MW-03	10/5/2005	01:30	444.308	48.902
MW-03	10/5/2005	01:45	444.354	48.856
MW-03	10/5/2005	02:00	444.404	48.806
MW-03	10/5/2005	02:15	444.457	48.753
MW-03	10/5/2005	02:30	444.509	48.701
MW-03	10/5/2005	02:45	444.568	48.642
MW-03	10/5/2005	03:00	444.623	48.587
MW-03	10/5/2005	03:15	444.684	48.526
MW-03	10/5/2005	03:30	444.747	48.463
MW-03	10/5/2005	03:45	444.806	48.404
MW-03	10/5/2005	04:00	444.869	48.341
MW-03	10/5/2005	04:15	444.928	48.282
MW-03	10/5/2005	04:30	444.988	48.222
MW-03	10/5/2005	04:45	445.043	48.167
MW-03	10/5/2005	05:00	445.093	48.117
MW-03	10/5/2005	05:15	445.104	48.106
MW-03	10/5/2005	05:30	445.094	48.116
MW-03	10/5/2005	05:45	445.068	48.142
MW-03	10/5/2005	06:00	445.039	48.171
MW-03	10/5/2005	06:15	445.012	48.198
MW-03	10/5/2005	06:30	444.97	48.24
MW-03	10/5/2005	06:45	444.934	48.276
MW-03	10/5/2005	07:00	444.896	48.314
MW-03	10/5/2005	07:15	444.85	48.36
MW-03	10/5/2005	07:30	444.808	48.402
MW-03	10/5/2005	07:45	444.764	48.446
MW-03	10/5/2005	08:00	444.722	48.488

Well ID	Measurement Date	Measurement Time	Water Level Elev	Water Level Depth
MW-03	10/5/2005	08:15	444.673	48.537
MW-03	10/5/2005	08:30	444.621	48.589
MW-03	10/5/2005	08:45	444.57	48.64
MW-03	10/5/2005	09:00	444.51	48.7
MW-03	10/5/2005	09:15	444.461	48.749
MW-03	10/5/2005	09:30	444.421	48.789
MW-03	10/5/2005	09:45	444.396	48.814
MW-03	10/5/2005	10:00	444.365	48.845
MW-03	10/5/2005	10:15	444.331	48.879
MW-03	10/5/2005	10:30	444.281	48.929
MW-03	10/5/2005	10:45	444.201	49.009
MW-03	10/5/2005	11:00	444.123	49.087
MW-03	10/5/2005	11:15	444.053	49.157
MW-03	10/5/2005	11:30	443.99	49.22
MW-03	10/5/2005	11:45	443.938	49.272
MW-03	10/5/2005	12:00	443.898	49.312
MW-03	10/5/2005	12:15	443.871	49.339
MW-03	10/5/2005	12:30	443.856	49.354
MW-03	10/5/2005	12:45	443.845	49.365
MW-03	10/5/2005	13:00	443.835	49.375
MW-03	10/5/2005	13:15	443.835	49.375
MW-03	10/5/2005	13:30	443.841	49.369
MW-03	10/5/2005	13:42	443.9	49.31
MW-03	10/5/2005	13:45	443.854	49.356
MW-03	10/5/2005	14:00	443.879	49.331
MW-03	10/5/2005	14:15	443.894	49.316
MW-03	10/5/2005	14:30	443.923	49.287
MW-03	10/5/2005	14:45	443.955	49.255
MW-03	10/5/2005	15:00	443.988	49.222
MW-03	10/5/2005	15:15	444.007	49.203
MW-03	10/5/2005	15:30	444.012	49.198
MW-03	10/5/2005	15:45	444.005	49.205
MW-03	10/5/2005	16:00	444.003	49.207
MW-03	10/5/2005	16:15	444.009	49.201
MW-03	10/5/2005	16:30	444.011	49.199
MW-03	10/5/2005	16:45	444.022	49.188
MW-03	10/5/2005	17:00	444.039	49.171
MW-03	10/5/2005	17:15	444.058	49.152
MW-03	10/5/2005	17:30	444.077	49.133
MW-03	10/5/2005	17:45	444.075	49.135
MW-03	10/5/2005	18:00	444.047	49.163
MW-03	10/5/2005	18:15	444.007	49.203
MW-03	10/5/2005	18:30	443.959	49.251
MW-03	10/5/2005	18:45	443.913	49.297
MW-03	10/5/2005	19:00	443.877	49.333
MW-03	10/5/2005	19:15	443.846	49.364
MW-03	10/5/2005	19:30	443.829	49.381
MW-03	10/5/2005	19:45	443.812	49.398
MW-03	10/5/2005	20:00	443.791	49.419
MW-03	10/5/2005	20:15	443.755	49.455

Well ID	Measurement Date	Measurement Time	Water Level Elev	Water Level Depth
MW-03	10/5/2005	20:30	443.709	49.501
MW-03	10/5/2005	20:45	443.661	49.549
MW-03	10/5/2005	21:00	443.629	49.581
MW-03	10/5/2005	21:15	443.596	49.614
MW-03	10/5/2005	21:30	443.581	49.629
MW-03	10/5/2005	21:45	443.575	49.635
MW-03	10/5/2005	22:00	443.574	49.636
MW-03	10/5/2005	22:15	443.562	49.648
MW-03	10/5/2005	22:30	443.555	49.655
MW-03	10/5/2005	22:45	443.558	49.652
MW-03	10/5/2005	23:00	443.568	49.642
MW-03	10/5/2005	23:15	443.587	49.623
MW-03	10/5/2005	23:30	443.617	49.593
MW-03	10/5/2005	23:45	443.658	49.552
MW-03	10/6/2005	00:00	443.709	49.501
MW-03	10/6/2005	00:15	443.766	49.444
MW-03	10/6/2005	00:30	443.831	49.379
MW-03	10/6/2005	00:45	443.898	49.312
MW-03	10/6/2005	01:00	443.974	49.236
MW-03	10/6/2005	01:15	444.056	49.154
MW-03	10/6/2005	01:30	444.142	49.068
MW-03	10/6/2005	01:45	444.226	48.984
MW-03	10/6/2005	02:00	444.318	48.892
MW-03	10/6/2005	02:15	444.409	48.801
MW-03	10/6/2005	02:30	444.501	48.709
MW-03	10/6/2005	02:45	444.593	48.617
MW-03	10/6/2005	03:00	444.688	48.522
MW-03	10/6/2005	03:15	444.78	48.43
MW-03	10/6/2005	03:30	444.873	48.337
MW-03	10/6/2005	03:45	444.967	48.243
MW-03	10/6/2005	04:00	445.06	48.15
MW-03	10/6/2005	04:15	445.152	48.058
MW-03	10/6/2005	04:30	445.239	47.971
MW-03	10/6/2005	04:45	445.327	47.883
MW-03	10/6/2005	05:00	445.413	47.797
MW-03	10/6/2005	05:15	445.468	47.742
MW-03	10/6/2005	05:30	445.486	47.724
MW-03	10/6/2005	05:45	445.486	47.724
MW-03	10/6/2005	06:00	445.488	47.722
MW-03	10/6/2005	06:15	445.488	47.722
MW-03	10/6/2005	06:30	445.495	47.715
MW-03	10/6/2005	06:45	445.509	47.701
MW-03	10/6/2005	07:00	445.528	47.682
MW-03	10/6/2005	07:15	445.558	47.652
MW-03	10/6/2005	07:30	445.57	47.64
MW-03	10/6/2005	07:45	445.545	47.665
MW-03	10/6/2005	08:00	445.495	47.715
MW-03	10/6/2005	08:15	445.421	47.789
MW-03	10/6/2005	08:30	445.325	47.885
MW-03	10/6/2005	08:45	445.222	47.988

Well ID	Measurement Date	Measurement Time	Water Level Elev	Water Level Depth
MW-03	10/6/2005	09:00	445.119	48.091
MW-03	10/6/2005	09:15	445.007	48.203
MW-03	10/6/2005	09:30	444.898	48.312
MW-03	10/6/2005	09:45	444.793	48.417
MW-03	10/6/2005	10:00	444.703	48.507
MW-03	10/6/2005	10:15	444.631	48.579
MW-03	10/6/2005	10:30	444.577	48.633
MW-03	10/6/2005	10:45	444.537	48.673
MW-03	10/6/2005	11:00	444.503	48.707
MW-03	10/6/2005	11:15	444.474	48.736
MW-03	10/6/2005	11:30	444.438	48.772
MW-03	10/6/2005	11:45	444.396	48.814
MW-03	10/6/2005	12:00	444.354	48.856
MW-03	10/6/2005	12:15	444.325	48.885
MW-03	10/6/2005	12:30	444.308	48.902
MW-03	10/6/2005	12:45	444.299	48.911
MW-03	10/6/2005	13:00	444.287	48.923
MW-03	10/6/2005	13:15	444.276	48.934
MW-03	10/6/2005	13:30	444.262	48.948
MW-03	10/6/2005	13:45	444.243	48.967
MW-03	10/6/2005	14:00	444.211	48.999
MW-03	10/6/2005	14:15	444.194	49.016
MW-03	10/6/2005	14:30	444.177	49.033
MW-03	10/6/2005	14:45	444.165	49.045
MW-03	10/6/2005	15:00	444.148	49.062
MW-03	10/6/2005	15:15	444.117	49.093
MW-03	10/6/2005	15:30	444.087	49.123
MW-03	10/6/2005	15:45	444.056	49.154
MW-03	10/6/2005	16:00	444.028	49.182
MW-03	10/6/2005	16:15	444.009	49.201
MW-03	10/6/2005	16:30	443.999	49.211
MW-03	10/6/2005	16:45	443.995	49.215
MW-03	10/6/2005	17:00	444.007	49.203
MW-03	10/6/2005	17:15	444.028	49.182
MW-03	10/6/2005	17:30	444.056	49.154
MW-03	10/6/2005	17:45	444.094	49.116
MW-03	10/6/2005	18:00	444.136	49.074
MW-03	10/6/2005	18:15	444.18	49.03
MW-03	10/6/2005	18:30	444.207	49.003
MW-03	10/6/2005	18:45	444.213	48.997
MW-03	10/6/2005	19:00	444.209	49.001
MW-03	10/6/2005	19:15	444.198	49.012
MW-03	10/6/2005	19:30	444.184	49.026
MW-03	10/6/2005	19:45	444.177	49.033
MW-03	10/6/2005	20:00	444.161	49.049
MW-03	10/6/2005	20:15	444.159	49.051
MW-03	10/6/2005	20:30	444.154	49.056
MW-03	10/6/2005	20:45	444.163	49.047
MW-03	10/6/2005	21:00	444.18	49.03
MW-03	10/6/2005	21:15	444.196	49.014

Well ID	Measurement Date	Measurement Time	Water Level Elev	Water Level Depth
MW-03	10/6/2005	21:30	444.226	48.984
MW-03	10/6/2005	21:45	444.253	48.957
MW-03	10/6/2005	22:00	444.287	48.923
MW-03	10/6/2005	22:15	444.325	48.885
MW-03	10/6/2005	22:30	444.356	48.854
MW-03	10/6/2005	22:45	444.385	48.825
MW-03	10/6/2005	23:00	444.423	48.787
MW-03	10/6/2005	23:15	444.449	48.761
MW-03	10/6/2005	23:30	444.461	48.749
MW-03	10/6/2005	23:45	444.463	48.747
MW-03	10/7/2005	00:00	444.468	48.742
MW-03	10/7/2005	00:15	444.488	48.722
MW-03	10/7/2005	00:30	444.505	48.705
MW-03	10/7/2005	00:45	444.531	48.679
MW-03	10/7/2005	01:00	444.575	48.635
MW-03	10/7/2005	01:15	444.614	48.596
MW-03	10/7/2005	01:30	444.667	48.543
MW-03	10/7/2005	01:45	444.718	48.492
MW-03	10/7/2005	02:00	444.781	48.429
MW-03	10/7/2005	02:15	444.85	48.36
MW-03	10/7/2005	02:30	444.917	48.293
MW-03	10/7/2005	02:45	444.988	48.222
MW-03	10/7/2005	03:00	445.064	48.146
MW-03	10/7/2005	03:15	445.142	48.068
MW-03	10/7/2005	03:30	445.215	47.995
MW-03	10/7/2005	03:45	445.293	47.917
MW-03	10/7/2005	04:00	445.371	47.839
MW-03	10/7/2005	04:15	445.449	47.761
MW-03	10/7/2005	04:30	445.526	47.684
MW-03	10/7/2005	04:45	445.604	47.606
MW-03	10/7/2005	05:00	445.671	47.539
MW-03	10/7/2005	05:15	445.707	47.503
MW-03	10/7/2005	05:30	445.724	47.486
MW-03	10/7/2005	05:45	445.728	47.482
MW-03	10/7/2005	06:00	445.738	47.472
MW-03	10/7/2005	06:15	445.755	47.455
MW-03	10/7/2005	06:30	445.776	47.434
MW-03	10/7/2005	06:45	445.799	47.411
MW-03	10/7/2005	07:00	445.833	47.377
MW-03	10/7/2005	07:15	445.864	47.346
MW-03	10/7/2005	07:30	445.877	47.333
MW-03	10/7/2005	07:45	445.871	47.339
MW-03	10/7/2005	08:00	445.843	47.367
MW-03	10/7/2005	08:15	445.795	47.415
MW-03	10/7/2005	08:30	445.728	47.482
MW-03	10/7/2005	08:45	445.671	47.539
MW-03	10/7/2005	09:00	445.612	47.598
MW-03	10/7/2005	09:15	445.568	47.642
MW-03	10/7/2005	09:30	445.537	47.673
MW-03	10/7/2005	09:45	445.522	47.688

Well ID	Measurement Date	Measurement Time	Water Level Elev	Water Level Depth
MW-03	10/7/2005	10:00	445.512	47.698
MW-03	10/7/2005	10:15	445.514	47.696
MW-03	10/7/2005	10:30	445.524	47.686
MW-03	10/7/2005	10:45	445.537	47.673
MW-03	10/7/2005	11:00	445.554	47.656
MW-03	10/7/2005	11:15	445.545	47.665
MW-03	10/7/2005	11:30	445.524	47.686
MW-03	10/7/2005	11:45	445.499	47.711
MW-03	10/7/2005	12:00	445.476	47.734
MW-03	10/7/2005	12:15	445.463	47.747
MW-03	10/7/2005	12:30	445.461	47.749
MW-03	10/7/2005	12:45	445.468	47.742
MW-03	10/7/2005	13:00	445.48	47.73
MW-03	10/7/2005	13:15	445.503	47.707
MW-03	10/7/2005	13:30	445.528	47.682
MW-03	10/7/2005	13:45	445.566	47.644
MW-03	10/7/2005	14:00	445.594	47.616
MW-03	10/7/2005	14:15	445.602	47.608
MW-03	10/7/2005	14:30	445.608	47.602
MW-03	10/7/2005	14:45	445.587	47.623
MW-03	10/7/2005	15:00	445.543	47.667
MW-03	10/7/2005	15:15	445.486	47.724
MW-03	10/7/2005	15:30	445.425	47.785
MW-03	10/7/2005	15:45	445.371	47.839
MW-03	10/7/2005	16:00	445.323	47.887
MW-03	10/7/2005	16:15	445.26	47.95
MW-03	10/7/2005	16:30	445.188	48.022
MW-03	10/7/2005	16:45	445.119	48.091
MW-03	10/7/2005	17:00	445.052	48.158
MW-03	10/7/2005	17:15	444.997	48.213
MW-03	10/7/2005	17:30	444.961	48.249
MW-03	10/7/2005	17:45	444.932	48.278
MW-03	10/7/2005	18:00	444.904	48.306
MW-03	10/7/2005	18:15	444.898	48.312
MW-03	10/7/2005	18:30	444.911	48.299
MW-03	10/7/2005	18:45	444.919	48.291
MW-03	10/7/2005	19:00	444.946	48.264
MW-03	10/7/2005	19:15	444.984	48.226
MW-03	10/7/2005	19:30	445.026	48.184
MW-03	10/7/2005	19:45	445.075	48.135
MW-03	10/7/2005	20:00	445.123	48.087
MW-03	10/7/2005	20:15	445.167	48.043
MW-03	10/7/2005	20:30	445.215	47.995
MW-03	10/7/2005	20:45	445.259	47.951
MW-03	10/7/2005	21:00	445.3	47.91
MW-03	10/7/2005	21:15	445.339	47.871
MW-03	10/7/2005	21:30	445.369	47.841
MW-03	10/7/2005	21:45	445.396	47.814
MW-03	10/7/2005	22:00	445.419	47.791
MW-03	10/7/2005	22:15	445.44	47.77

Well ID	Measurement Date	Measurement Time	Water Level Elev	Water Level Depth
MW-03	10/7/2005	22:30	445.461	47.749
MW-03	10/7/2005	22:45	445.48	47.73
MW-03	10/7/2005	23:00	445.493	47.717
MW-03	10/7/2005	23:15	445.501	47.709
MW-03	10/7/2005	23:30	445.493	47.717
MW-03	10/7/2005	23:45	445.482	47.728
MW-03	10/8/2005	00:00	445.468	47.742
MW-03	10/8/2005	00:15	445.465	47.745
MW-03	10/8/2005	00:30	445.459	47.751
MW-03	10/8/2005	00:45	445.459	47.751
MW-03	10/8/2005	01:00	445.474	47.736
MW-03	10/8/2005	01:15	445.493	47.717
MW-03	10/8/2005	01:30	445.528	47.682
MW-03	10/8/2005	01:45	445.564	47.646
MW-03	10/8/2005	02:00	445.608	47.602
MW-03	10/8/2005	02:15	445.65	47.56
MW-03	10/8/2005	02:30	445.694	47.516
MW-03	10/8/2005	02:45	445.745	47.465
MW-03	10/8/2005	03:00	445.799	47.411
MW-03	10/8/2005	03:15	445.858	47.352
MW-03	10/8/2005	03:30	445.921	47.289
MW-03	10/8/2005	03:45	445.986	47.224
MW-03	10/8/2005	04:00	446.052	47.158
MW-03	10/8/2005	04:15	446.119	47.091
MW-03	10/8/2005	04:30	446.186	47.024
MW-03	10/8/2005	04:45	446.251	46.959
MW-03	10/8/2005	05:00	446.318	46.892
MW-03	10/8/2005	05:15	446.39	46.82
MW-03	10/8/2005	05:30	446.455	46.755
MW-03	10/8/2005	05:45	446.52	46.69
MW-03	10/8/2005	06:00	446.585	46.625
MW-03	10/8/2005	06:15	446.652	46.558
MW-03	10/8/2005	06:30	446.72	46.49
MW-03	10/8/2005	06:45	446.789	46.421
MW-03	10/8/2005	07:00	446.852	46.358
MW-03	10/8/2005	07:15	446.919	46.291
MW-03	10/8/2005	07:30	446.982	46.228
MW-03	10/8/2005	07:45	447.051	46.159
MW-03	10/8/2005	08:00	447.114	46.096
MW-03	10/8/2005	08:15	447.173	46.037
MW-03	10/8/2005	08:30	447.226	45.984
MW-03	10/8/2005	08:45	447.272	45.938
MW-03	10/8/2005	09:00	447.295	45.915
MW-03	10/8/2005	09:15	447.286	45.924
MW-03	10/8/2005	09:30	447.255	45.955
MW-03	10/8/2005	09:45	447.219	45.991
MW-03	10/8/2005	10:00	447.169	46.041
MW-03	10/8/2005	10:15	447.116	46.094
MW-03	10/8/2005	10:30	447.062	46.148
MW-03	10/8/2005	10:45	447.018	46.192

Well ID	Measurement Date	Measurement Time	Water Level Elev	Water Level Depth
MW-03	10/8/2005	11:00	446.978	46.232
MW-03	10/8/2005	11:15	446.946	46.264
MW-03	10/8/2005	11:30	446.911	46.299
MW-03	10/8/2005	11:45	446.854	46.356
MW-03	10/8/2005	12:00	446.776	46.434
MW-03	10/8/2005	12:15	446.69	46.52
MW-03	10/8/2005	12:30	446.6	46.61
MW-03	10/8/2005	12:45	446.522	46.688
MW-03	10/8/2005	13:00	446.463	46.747
MW-03	10/8/2005	13:15	446.417	46.793
MW-03	10/8/2005	13:30	446.392	46.818
MW-03	10/8/2005	13:45	446.4	46.81
MW-03	10/8/2005	14:00	446.44	46.77
MW-03	10/8/2005	14:15	446.532	46.678
MW-03	10/8/2005	14:30	446.656	46.554
MW-03	10/8/2005	14:45	446.806	46.404
MW-03	10/8/2005	15:00	446.969	46.241
MW-03	10/8/2005	15:15	447.139	46.071
MW-03	10/8/2005	15:30	447.303	45.907
MW-03	10/8/2005	15:45	447.467	45.743
MW-03	10/8/2005	16:00	447.625	45.585
MW-03	10/8/2005	16:15	447.778	45.432
MW-03	10/8/2005	16:30	447.923	45.287
MW-03	10/8/2005	16:45	448.061	45.149
MW-03	10/8/2005	17:00	448.19	45.02
MW-03	10/8/2005	17:15	448.314	44.896
MW-03	10/8/2005	17:30	448.439	44.771
MW-03	10/8/2005	17:45	448.559	44.651
MW-03	10/8/2005	18:00	448.67	44.54
MW-03	10/8/2005	18:15	448.775	44.435
MW-03	10/8/2005	18:30	448.88	44.33
MW-03	10/8/2005	18:45	448.979	44.231
MW-03	10/8/2005	19:00	449.076	44.134
MW-03	10/8/2005	19:15	449.17	44.04
MW-03	10/8/2005	19:30	449.26	43.95
MW-03	10/8/2005	19:45	449.347	43.863
MW-03	10/8/2005	20:00	449.428	43.782
MW-03	10/8/2005	20:15	449.51	43.7
MW-03	10/8/2005	20:30	449.59	43.62
MW-03	10/8/2005	20:45	449.659	43.551
MW-03	10/8/2005	21:00	449.727	43.483
MW-03	10/8/2005	21:15	449.796	43.414
MW-03	10/8/2005	21:30	449.857	43.353
MW-03	10/8/2005	21:45	449.916	43.294
MW-03	10/8/2005	22:00	449.976	43.234
MW-03	10/8/2005	22:15	450.029	43.181
MW-03	10/8/2005	22:30	450.082	43.128
MW-03	10/8/2005	22:45	450.128	43.082
MW-03	10/8/2005	23:00	450.172	43.038
MW-03	10/8/2005	23:15	450.218	42.992

Well ID	Measurement Date	Measurement Time	Water Level Elev	Water Level Depth
MW-03	10/8/2005	23:30	450.264	42.946
MW-03	10/8/2005	23:45	450.308	42.902
MW-03	10/9/2005	00:00	450.346	42.864
MW-03	10/9/2005	00:15	450.388	42.822
MW-03	10/9/2005	00:30	450.42	42.79
MW-03	10/9/2005	00:45	450.459	42.751
MW-03	10/9/2005	01:00	450.493	42.717
MW-03	10/9/2005	01:15	450.531	42.679
MW-03	10/9/2005	01:30	450.558	42.652
MW-03	10/9/2005	01:45	450.589	42.621
MW-03	10/9/2005	02:00	450.623	42.587
MW-03	10/9/2005	02:15	450.652	42.558
MW-03	10/9/2005	02:30	450.682	42.528
MW-03	10/9/2005	02:45	450.715	42.495
MW-03	10/9/2005	03:00	450.739	42.471
MW-03	10/9/2005	03:15	450.77	42.44
MW-03	10/9/2005	03:30	450.802	42.408
MW-03	10/9/2005	03:45	450.825	42.385
MW-03	10/9/2005	04:00	450.852	42.358
MW-03	10/9/2005	04:15	450.879	42.331
MW-03	10/9/2005	04:30	450.904	42.306
MW-03	10/9/2005	04:45	450.93	42.28
MW-03	10/9/2005	05:00	450.965	42.245
MW-03	10/9/2005	05:15	450.984	42.226
MW-03	10/9/2005	05:30	451.016	42.194
MW-03	10/9/2005	05:45	451.035	42.175
MW-03	10/9/2005	06:00	451.066	42.144
MW-03	10/9/2005	06:15	451.087	42.123
MW-03	10/9/2005	06:30	451.116	42.094
MW-03	10/9/2005	06:45	451.135	42.075
MW-03	10/9/2005	07:00	451.16	42.05
MW-03	10/9/2005	07:15	451.186	42.024
MW-03	10/9/2005	07:30	451.205	42.005
MW-03	10/9/2005	07:45	451.232	41.978
MW-03	10/9/2005	08:00	451.245	41.965
MW-03	10/9/2005	08:15	451.263	41.947
MW-03	10/9/2005	08:30	451.278	41.932
MW-03	10/9/2005	08:45	451.293	41.917
MW-03	10/9/2005	09:00	451.31	41.9
MW-03	10/9/2005	09:15	451.33	41.88
MW-03	10/9/2005	09:30	451.349	41.861
MW-03	10/9/2005	09:45	451.356	41.854
MW-03	10/9/2005	10:00	451.335	41.875
MW-03	10/9/2005	10:15	451.284	41.926
MW-03	10/9/2005	10:30	451.224	41.986
MW-03	10/9/2005	10:45	451.167	42.043
MW-03	10/9/2005	11:00	451.139	42.071
MW-03	10/9/2005	11:15	451.144	42.066
MW-03	10/9/2005	11:30	451.167	42.043
MW-03	10/9/2005	11:45	451.194	42.016

Well ID	Measurement Date	Measurement Time	Water Level Elev	Water Level Depth
MW-03	10/9/2005	12:00	451.223	41.987
MW-03	10/9/2005	12:15	451.251	41.959
MW-03	10/9/2005	12:30	451.28	41.93
MW-03	10/9/2005	12:45	451.305	41.905
MW-03	10/9/2005	13:00	451.328	41.882
MW-03	10/9/2005	13:15	451.358	41.852
MW-03	10/9/2005	13:30	451.377	41.833
MW-03	10/9/2005	13:45	451.4	41.81
MW-03	10/9/2005	14:00	451.421	41.789
MW-03	10/9/2005	14:15	451.44	41.77
MW-03	10/9/2005	14:30	451.465	41.745
MW-03	10/9/2005	14:45	451.477	41.733
MW-03	10/9/2005	15:00	451.496	41.714
MW-03	10/9/2005	15:15	451.507	41.703
MW-03	10/9/2005	15:30	451.517	41.693
MW-03	10/9/2005	15:45	451.519	41.691
MW-03	10/9/2005	16:00	451.522	41.688
MW-03	10/9/2005	16:15	451.536	41.674
MW-03	10/9/2005	16:30	451.543	41.667
MW-03	10/9/2005	16:45	451.559	41.651
MW-03	10/9/2005	17:00	451.566	41.644
MW-03	10/9/2005	17:15	451.58	41.63
MW-03	10/9/2005	17:30	451.591	41.619
MW-03	10/9/2005	17:45	451.603	41.607
MW-03	10/9/2005	18:00	451.616	41.594
MW-03	10/9/2005	18:15	451.626	41.584
MW-03	10/9/2005	18:30	451.633	41.577
MW-03	10/9/2005	18:45	451.643	41.567
MW-03	10/9/2005	19:00	451.65	41.56
MW-03	10/9/2005	19:15	451.654	41.556
MW-03	10/9/2005	19:30	451.662	41.548
MW-03	10/9/2005	19:45	451.669	41.541
MW-03	10/9/2005	20:00	451.679	41.531
MW-03	10/9/2005	20:15	451.685	41.525
MW-03	10/9/2005	20:30	451.69	41.52
MW-03	10/9/2005	20:45	451.702	41.508
MW-03	10/9/2005	21:00	451.708	41.502
MW-03	10/9/2005	21:15	451.715	41.495
MW-03	10/9/2005	21:30	451.721	41.489
MW-03	10/9/2005	21:45	451.723	41.487
MW-03	10/9/2005	22:00	451.727	41.483
MW-03	10/9/2005	22:15	451.727	41.483
MW-03	10/9/2005	22:30	451.734	41.476
MW-03	10/9/2005	22:45	451.734	41.476
MW-03	10/9/2005	23:00	451.74	41.47
MW-03	10/9/2005	23:15	451.74	41.47
MW-03	10/9/2005	23:30	451.744	41.466
MW-03	10/9/2005	23:45	451.748	41.462
MW-03	10/10/2005	00:00	451.754	41.456
MW-03	10/10/2005	00:15	451.757	41.453

Well ID	Measurement Date	Measurement Time	Water Level Elev	Water Level Depth
MW-03	10/10/2005	00:30	451.759	41.451
MW-03	10/10/2005	00:45	451.763	41.447
MW-03	10/10/2005	01:00	451.769	41.441
MW-03	10/10/2005	01:15	451.769	41.441
MW-03	10/10/2005	01:30	451.773	41.437
MW-03	10/10/2005	01:45	451.773	41.437
MW-03	10/10/2005	02:00	451.775	41.435
MW-03	10/10/2005	02:15	451.776	41.434
MW-03	10/10/2005	02:30	451.776	41.434
MW-03	10/10/2005	02:45	451.776	41.434
MW-03	10/10/2005	03:00	451.778	41.432
MW-03	10/10/2005	03:15	451.782	41.428
MW-03	10/10/2005	03:30	451.786	41.424
MW-03	10/10/2005	03:45	451.788	41.422
MW-03	10/10/2005	04:00	451.794	41.416
MW-03	10/10/2005	04:15	451.792	41.418
MW-03	10/10/2005	04:30	451.796	41.414
MW-03	10/10/2005	04:45	451.799	41.411
MW-03	10/10/2005	05:00	451.799	41.411
MW-03	10/10/2005	05:15	451.792	41.418
MW-03	10/10/2005	05:30	451.782	41.428
MW-03	10/10/2005	05:45	451.782	41.428
MW-03	10/10/2005	06:00	451.78	41.43
MW-03	10/10/2005	06:15	451.78	41.43
MW-03	10/10/2005	06:30	451.788	41.422
MW-03	10/10/2005	06:45	451.79	41.42
MW-03	10/10/2005	07:00	451.796	41.414
MW-03	10/10/2005	07:15	451.809	41.401
MW-03	10/10/2005	07:30	451.797	41.413
MW-03	10/10/2005	07:45	451.794	41.416
MW-03	10/10/2005	08:00	451.792	41.418
MW-03	10/10/2005	08:15	451.79	41.42
MW-03	10/10/2005	08:30	451.786	41.424
MW-03	10/10/2005	08:45	451.776	41.434
MW-03	10/10/2005	09:00	451.769	41.441
MW-03	10/10/2005	09:15	451.769	41.441
MW-03	10/10/2005	09:30	451.775	41.435
MW-03	10/10/2005	09:45	451.759	41.451
MW-03	10/10/2005	10:00	451.755	41.455
MW-03	10/10/2005	10:15	451.757	41.453
MW-03	10/10/2005	10:30	451.759	41.451
MW-03	10/10/2005	10:45	451.765	41.445
MW-03	10/10/2005	11:00	451.771	41.439
MW-03	10/10/2005	11:15	451.78	41.43
MW-03	10/10/2005	11:30	451.784	41.426
MW-03	10/10/2005	11:45	451.782	41.428
MW-03	10/10/2005	12:00	451.775	41.435
MW-03	10/10/2005	12:15	451.773	41.437
MW-03	10/10/2005	12:30	451.769	41.441
MW-03	10/10/2005	12:45	451.775	41.435

Well ID	Measurement Date	Measurement Time	Water Level Elev	Water Level Depth
MW-03	10/10/2005	13:00	451.78	41.43
MW-03	10/10/2005	13:15	451.786	41.424
MW-03	10/10/2005	13:30	451.794	41.416
MW-03	10/10/2005	13:45	451.797	41.413
MW-03	10/10/2005	14:00	451.807	41.403
MW-03	10/10/2005	14:15	451.807	41.403
MW-03	10/10/2005	14:30	451.813	41.397
MW-03	10/10/2005	14:45	451.818	41.392
MW-03	10/10/2005	15:00	451.822	41.388
MW-03	10/10/2005	15:15	451.824	41.386
MW-03	10/10/2005	15:30	451.99	41.22
MW-03	10/10/2005	15:30	451.826	41.384
MW-03	10/10/2005	15:45	451.828	41.382
MW-03	10/10/2005	16:00	451.824	41.386
MW-03	10/10/2005	16:15	451.815	41.395
MW-03	10/10/2005	16:30	451.811	41.399
MW-03	10/10/2005	16:45	451.811	41.399
MW-03	10/10/2005	17:00	451.809	41.401
MW-03	10/10/2005	17:15	451.801	41.409
MW-03	10/10/2005	17:30	451.788	41.422
MW-03	10/10/2005	17:45	451.776	41.434
MW-03	10/10/2005	18:00	451.771	41.439
MW-03	10/10/2005	18:15	451.765	41.445
MW-03	10/10/2005	18:30	451.763	41.447
MW-03	10/10/2005	18:45	451.759	41.451
MW-03	10/10/2005	19:00	451.761	41.449
MW-03	10/10/2005	19:15	451.759	41.451
MW-03	10/10/2005	19:30	451.761	41.449
MW-03	10/10/2005	19:45	451.754	41.456
MW-03	10/10/2005	20:00	451.75	41.46
MW-03	10/10/2005	20:15	451.75	41.46
MW-03	10/10/2005	20:30	451.75	41.46
MW-03	10/10/2005	20:45	451.748	41.462
MW-03	10/10/2005	21:00	451.75	41.46
MW-03	10/10/2005	21:15	451.75	41.46
MW-03	10/10/2005	21:30	451.748	41.462
MW-03	10/10/2005	21:45	451.742	41.468
MW-03	10/10/2005	22:00	451.744	41.466
MW-03	10/10/2005	22:15	451.731	41.479
MW-03	10/10/2005	22:30	451.717	41.493
MW-03	10/10/2005	22:45	451.713	41.497
MW-03	10/10/2005	23:00	451.704	41.506
MW-03	10/10/2005	23:15	451.702	41.508
MW-03	10/10/2005	23:30	451.7	41.51
MW-03	10/10/2005	23:45	451.7	41.51
MW-03	10/11/2005	00:00	451.702	41.508
MW-03	10/11/2005	00:15	451.704	41.506
MW-03	10/11/2005	00:30	451.704	41.506
MW-03	10/11/2005	00:45	451.704	41.506
MW-03	10/11/2005	01:00	451.7	41.51

Well ID	Measurement Date	Measurement Time	Water Level Elev	Water Level Depth
MW-03	10/11/2005	01:15	451.702	41.508
MW-03	10/11/2005	01:30	451.708	41.502
MW-03	10/11/2005	01:45	451.704	41.506
MW-03	10/11/2005	02:00	451.7	41.51
MW-03	10/11/2005	02:15	451.702	41.508
MW-03	10/11/2005	02:30	451.7	41.51
MW-03	10/11/2005	02:45	451.7	41.51
MW-03	10/11/2005	03:00	451.698	41.512
MW-03	10/11/2005	03:15	451.704	41.506
MW-03	10/11/2005	03:30	451.696	41.514
MW-03	10/11/2005	03:45	451.702	41.508
MW-03	10/11/2005	04:00	451.69	41.52
MW-03	10/11/2005	04:15	451.69	41.52
MW-03	10/11/2005	04:30	451.687	41.523
MW-03	10/11/2005	04:45	451.689	41.521
MW-03	10/11/2005	05:00	451.683	41.527
MW-03	10/11/2005	05:15	451.677	41.533
MW-03	10/11/2005	05:30	451.66	41.55
MW-03	10/11/2005	05:45	451.647	41.563
MW-03	10/11/2005	06:00	451.633	41.577
MW-03	10/11/2005	06:15	451.606	41.604
MW-03	10/11/2005	06:30	451.54	41.67
MW-03	10/11/2005	06:45	451.457	41.753
MW-03	10/11/2005	07:00	451.36	41.85
MW-03	10/11/2005	07:15	451.263	41.947
MW-03	10/11/2005	07:30	451.169	42.041
MW-03	10/11/2005	07:45	451.064	42.146
MW-03	10/11/2005	08:00	450.915	42.295
MW-03	10/11/2005	08:15	450.757	42.453
MW-03	10/11/2005	08:30	450.59	42.62
MW-03	10/11/2005	08:45	450.44	42.77
MW-03	10/11/2005	09:00	450.302	42.908
MW-03	10/11/2005	09:15	450.184	43.026
MW-03	10/11/2005	09:30	450.079	43.131
MW-03	10/11/2005	09:45	449.964	43.246
MW-03	10/11/2005	10:00	449.857	43.353
MW-03	10/11/2005	10:15	449.723	43.487
MW-03	10/11/2005	10:30	449.58	43.63
MW-03	10/11/2005	10:45	449.433	43.777
MW-03	10/11/2005	10:48	449.52	43.69
MW-03	10/11/2005	11:00	449.282	43.928
MW-03	10/11/2005	11:15	449.135	44.075
MW-03	10/11/2005	11:30	448.996	44.214
MW-03	10/11/2005	11:45	448.878	44.332
MW-03	10/11/2005	12:00	448.778	44.432
MW-03	10/11/2005	12:15	448.696	44.514
MW-03	10/11/2005	12:30	448.628	44.582
MW-03	10/11/2005	12:45	448.566	44.644
MW-03	10/11/2005	13:00	448.509	44.701
MW-03	10/11/2005	13:15	448.458	44.752

Well ID	Measurement Date	Measurement Time	Water Level Elev	Water Level Depth
MW-03	10/11/2005	13:30	448.418	44.792
MW-03	10/11/2005	13:45	448.379	44.831
MW-03	10/11/2005	14:00	448.355	44.855
MW-03	10/11/2005	14:15	448.334	44.876
MW-03	10/11/2005	14:30	448.324	44.886
MW-03	10/11/2005	14:45	448.32	44.89
MW-03	10/11/2005	15:00	448.313	44.897
MW-03	10/11/2005	15:15	448.309	44.901
MW-03	10/11/2005	15:30	448.309	44.901
MW-03	10/11/2005	15:45	448.316	44.894
MW-03	10/11/2005	16:00	448.334	44.876
MW-03	10/11/2005	16:15	448.368	44.842
MW-03	10/11/2005	16:30	448.391	44.819
MW-03	10/11/2005	16:45	448.427	44.783
MW-03	10/11/2005	17:00	448.475	44.735
MW-03	10/11/2005	17:15	448.521	44.689
MW-03	10/11/2005	17:30	448.568	44.642
MW-03	10/11/2005	17:45	448.618	44.592
MW-03	10/11/2005	18:00	448.658	44.552
MW-03	10/11/2005	18:15	448.683	44.527
MW-03	10/11/2005	18:30	448.706	44.504
MW-03	10/11/2005	18:45	448.717	44.493
MW-03	10/11/2005	19:00	448.736	44.474
MW-03	10/11/2005	19:15	448.757	44.453
MW-03	10/11/2005	19:30	448.776	44.434
MW-03	10/11/2005	19:45	448.796	44.414
MW-03	10/11/2005	19:53	448.83	44.38
MW-03	10/11/2005	20:00	448.822	44.388
MW-03	10/11/2005	20:15	448.839	44.371
MW-03	10/11/2005	20:30	448.86	44.35
MW-03	10/11/2005	20:45	448.878	44.332
MW-03	10/11/2005	21:00	448.876	44.334
MW-03	10/11/2005	21:15	448.864	44.346
MW-03	10/11/2005	21:30	448.839	44.371
MW-03	10/11/2005	21:45	448.803	44.407
MW-03	10/11/2005	22:00	448.767	44.443
MW-03	10/11/2005	22:15	448.742	44.468
MW-03	10/11/2005	22:30	448.727	44.483
MW-03	10/11/2005	22:45	448.721	44.489
MW-03	10/11/2005	23:00	448.721	44.489
MW-03	10/11/2005	23:15	448.727	44.483
MW-03	10/11/2005	23:30	448.736	44.474
MW-03	10/11/2005	23:45	448.744	44.466
MW-03	10/12/2005	00:00	448.75	44.46
MW-03	10/12/2005	00:15	448.755	44.455
MW-03	10/12/2005	00:30	448.767	44.443
MW-03	10/12/2005	00:45	448.771	44.439
MW-03	10/12/2005	01:00	448.78	44.43
MW-03	10/12/2005	01:15	448.782	44.428
MW-03	10/12/2005	01:30	448.78	44.43

Well ID	Measurement Date	Measurement Time	Water Level Elev	Water Level Depth
MW-03	10/12/2005	01:45	448.778	44.432
MW-03	10/12/2005	02:00	448.78	44.43
MW-03	10/12/2005	02:15	448.776	44.434
MW-03	10/12/2005	02:30	448.771	44.439
MW-03	10/12/2005	02:45	448.769	44.441
MW-03	10/12/2005	03:00	448.765	44.445
MW-03	10/12/2005	03:15	448.767	44.443
MW-03	10/12/2005	03:30	448.757	44.453
MW-03	10/12/2005	03:45	448.75	44.46
MW-03	10/12/2005	04:00	448.744	44.466
MW-03	10/12/2005	04:15	448.742	44.468
MW-03	10/12/2005	04:30	448.733	44.477
MW-03	10/12/2005	04:45	448.719	44.491
MW-03	10/12/2005	05:00	448.71	44.5
MW-03	10/12/2005	05:15	448.685	44.525
MW-03	10/12/2005	05:30	448.624	44.586
MW-03	10/12/2005	05:45	448.538	44.672
MW-03	10/12/2005	06:00	448.458	44.752
MW-03	10/12/2005	06:15	448.391	44.819
MW-03	10/12/2005	06:30	448.345	44.865
MW-03	10/12/2005	06:45	448.29	44.92
MW-03	10/12/2005	07:00	448.251	44.959
MW-03	10/12/2005	07:15	448.223	44.987
MW-03	10/12/2005	07:30	448.206	45.004
MW-03	10/12/2005	07:45	448.194	45.016
MW-03	10/12/2005	08:00	448.183	45.027
MW-03	10/12/2005	08:15	448.164	45.046
MW-03	10/12/2005	08:30	448.12	45.09
MW-03	10/12/2005	08:45	448.068	45.142
MW-03	10/12/2005	09:00	448.005	45.205
MW-03	10/12/2005	09:03	448.02	45.19
MW-03	10/12/2005	09:15	447.936	45.274
MW-03	10/12/2005	09:30	447.851	45.359
MW-03	10/12/2005	09:45	447.751	45.459
MW-03	10/12/2005	10:00	447.654	45.556
MW-03	10/12/2005	10:15	447.57	45.64
MW-03	10/12/2005	10:30	447.503	45.707
MW-03	10/12/2005	10:45	447.455	45.755
MW-03	10/12/2005	11:00	447.396	45.814
MW-03	10/12/2005	11:15	447.322	45.888
MW-03	10/12/2005	11:30	447.232	45.978
MW-03	10/12/2005	11:45	447.152	46.058
MW-03	10/12/2005	12:00	447.085	46.125
MW-03	10/12/2005	12:15	447.039	46.171
MW-03	10/12/2005	12:30	447.001	46.209
MW-03	10/12/2005	12:45	446.98	46.23
MW-03	10/12/2005	13:00	446.967	46.243
MW-03	10/12/2005	13:15	446.961	46.249
MW-03	10/12/2005	13:30	446.963	46.247
MW-03	10/12/2005	13:45	446.963	46.247

Well ID	Measurement Date	Measurement Time	Water Level Elev	Water Level Depth
MW-03	10/12/2005	14:00	446.944	46.266
MW-03	10/12/2005	14:15	446.911	46.299
MW-03	10/12/2005	14:30	446.877	46.333
MW-03	10/12/2005	14:45	446.845	46.365
MW-03	10/12/2005	15:00	446.793	46.417
MW-03	10/12/2005	15:15	446.734	46.476
MW-03	10/12/2005	15:30	446.663	46.547
MW-03	10/12/2005	15:45	446.595	46.615
MW-03	10/12/2005	16:00	446.499	46.711
MW-03	10/12/2005	16:15	446.386	46.824
MW-03	10/12/2005	16:30	446.272	46.938
MW-03	10/12/2005	16:45	446.169	47.041
MW-03	10/12/2005	17:00	446.04	47.17
MW-03	10/12/2005	17:00	446.062	47.148
MW-03	10/12/2005	17:15	445.942	47.268
MW-03	10/12/2005	17:30	445.82	47.39
MW-03	10/12/2005	17:45	445.692	47.518
MW-03	10/12/2005	18:00	445.57	47.64
MW-03	10/12/2005	18:15	445.446	47.764
MW-03	10/12/2005	18:30	445.31	47.9
MW-03	10/12/2005	18:45	445.178	48.032
MW-03	10/12/2005	19:00	445.054	48.156
MW-03	10/12/2005	19:15	444.938	48.272
MW-03	10/12/2005	19:30	444.837	48.373
MW-03	10/12/2005	19:45	444.747	48.463
MW-03	10/12/2005	20:00	444.673	48.537
MW-03	10/12/2005	20:15	444.61	48.6
MW-03	10/12/2005	20:30	444.564	48.646
MW-03	10/12/2005	20:45	444.531	48.679
MW-03	10/12/2005	21:00	444.514	48.696
MW-03	10/12/2005	21:15	444.51	48.7
MW-03	10/12/2005	21:30	444.512	48.698
MW-03	10/12/2005	21:45	444.526	48.684
MW-03	10/12/2005	22:00	444.539	48.671
MW-03	10/12/2005	22:15	444.549	48.661
MW-03	10/12/2005	22:30	444.556	48.654
MW-03	10/12/2005	22:45	444.572	48.638
MW-03	10/12/2005	23:00	444.594	48.616
MW-03	10/12/2005	23:15	444.625	48.585
MW-03	10/12/2005	23:30	444.667	48.543
MW-03	10/12/2005	23:45	444.715	48.495
MW-03	10/13/2005	00:00	444.774	48.436
MW-03	10/13/2005	00:15	444.835	48.375
MW-03	10/13/2005	00:30	444.896	48.314
MW-03	10/13/2005	00:45	444.967	48.243
MW-03	10/13/2005	01:00	445.018	48.192
MW-03	10/13/2005	01:15	445.058	48.152
MW-03	10/13/2005	01:30	445.096	48.114
MW-03	10/13/2005	01:45	445.134	48.076
MW-03	10/13/2005	02:00	445.178	48.032

Well ID	Measurement Date	Measurement Time	Water Level Elev	Water Level Depth
MW-03	10/13/2005	02:15	445.228	47.982
MW-03	10/13/2005	02:30	445.283	47.927
MW-03	10/13/2005	02:45	445.341	47.869
MW-03	10/13/2005	03:00	445.394	47.816
MW-03	10/13/2005	03:15	445.449	47.761
MW-03	10/13/2005	03:30	445.507	47.703
MW-03	10/13/2005	03:45	445.556	47.654
MW-03	10/13/2005	04:00	445.608	47.602
MW-03	10/13/2005	04:15	445.657	47.553
MW-03	10/13/2005	04:30	445.699	47.511
MW-03	10/13/2005	04:45	445.743	47.467
MW-03	10/13/2005	05:00	445.783	47.427
MW-03	10/13/2005	05:15	445.812	47.398
MW-03	10/13/2005	05:30	445.787	47.423
MW-03	10/13/2005	05:45	445.726	47.484
MW-03	10/13/2005	06:00	445.663	47.547
MW-03	10/13/2005	06:15	445.614	47.596
MW-03	10/13/2005	06:30	445.577	47.633
MW-03	10/13/2005	06:45	445.552	47.658
MW-03	10/13/2005	07:00	445.547	47.663
MW-03	10/13/2005	07:15	445.547	47.663
MW-03	10/13/2005	07:30	445.533	47.677
MW-03	10/13/2005	07:45	445.524	47.686
MW-03	10/13/2005	08:00	445.501	47.709
MW-03	10/13/2005	08:15	445.478	47.732
MW-03	10/13/2005	08:30	445.421	47.789
MW-03	10/13/2005	08:45	445.337	47.873
MW-03	10/13/2005	09:00	445.245	47.965
MW-03	10/13/2005	09:15	445.159	48.051
MW-03	10/13/2005	09:30	445.083	48.127
MW-03	10/13/2005	09:45	445.024	48.186
MW-03	10/13/2005	10:00	444.984	48.226
MW-03	10/13/2005	10:15	444.955	48.255
MW-03	10/13/2005	10:30	444.942	48.268
MW-03	10/13/2005	10:45	444.946	48.264
MW-03	10/13/2005	11:00	444.963	48.247
MW-03	10/13/2005	11:15	444.989	48.221
MW-03	10/13/2005	11:30	445.03	48.18
MW-03	10/13/2005	11:45	445.067	48.143
MW-03	10/13/2005	12:00	445.091	48.119
MW-03	10/13/2005	12:07	445.07	48.14
MW-03	10/13/2005	12:15	445.094	48.116
MW-03	10/13/2005	12:30	445.073	48.137
MW-03	10/13/2005	12:45	445.06	48.15
MW-03	10/13/2005	13:00	445.047	48.163
MW-03	10/13/2005	13:15	445.035	48.175
MW-03	10/13/2005	13:30	445.024	48.186
MW-03	10/13/2005	13:45	445.016	48.194
MW-03	10/13/2005	14:00	445.01	48.2
MW-03	10/13/2005	14:15	445.003	48.207

Well ID	Measurement Date	Measurement Time	Water Level Elev	Water Level Depth
MW-03	10/13/2005	14:30	444.997	48.213
MW-03	10/13/2005	14:36	444.97	48.24
MW-03	10/13/2005	14:45	444.997	48.213
MW-03	10/13/2005	15:00	445.001	48.209
MW-03	10/13/2005	15:15	445.02	48.19
MW-03	10/13/2005	15:30	445.043	48.167
MW-03	10/13/2005	15:45	445.072	48.138
MW-03	10/13/2005	16:00	445.093	48.117
MW-03	10/13/2005	16:15	445.093	48.117
MW-03	10/13/2005	16:30	445.092	48.118
MW-03	10/13/2005	16:45	445.106	48.104
MW-03	10/13/2005	17:00	445.111	48.099
MW-03	10/13/2005	17:15	445.159	48.051
MW-03	10/13/2005	17:30	445.186	48.024
MW-03	10/13/2005	17:45	445.213	47.997
MW-03	10/13/2005	18:00	445.239	47.971
MW-03	10/13/2005	18:15	445.266	47.944
MW-03	10/13/2005	18:30	445.289	47.921
MW-03	10/13/2005	18:45	445.285	47.925
MW-03	10/13/2005	18:54	445.27	47.94
MW-03	10/13/2005	19:00	445.274	47.936
MW-03	10/13/2005	19:15	445.27	47.94
MW-03	10/13/2005	19:30	445.272	47.938
MW-03	10/13/2005	19:45	445.281	47.929
MW-03	10/13/2005	20:00	445.295	47.915
MW-03	10/13/2005	20:15	445.304	47.906
MW-03	10/13/2005	20:30	445.308	47.902
MW-03	10/13/2005	20:45	445.31	47.9
MW-03	10/13/2005	21:00	445.312	47.898
MW-03	10/13/2005	21:15	445.299	47.911
MW-03	10/13/2005	21:30	445.26	47.95
MW-03	10/13/2005	21:45	445.207	48.003
MW-03	10/13/2005	22:00	445.148	48.062
MW-03	10/13/2005	22:15	445.083	48.127
MW-03	10/13/2005	22:30	445.035	48.175
MW-03	10/13/2005	22:45	444.999	48.211
MW-03	10/13/2005	23:00	444.982	48.228
MW-03	10/13/2005	23:15	444.976	48.234
MW-03	10/13/2005	23:30	444.989	48.221
MW-03	10/13/2005	23:45	445.018	48.192
MW-03	10/14/2005	00:00	445.056	48.154
MW-03	10/14/2005	00:15	445.104	48.106
MW-03	10/14/2005	00:30	445.165	48.045
MW-03	10/14/2005	00:45	445.232	47.978
MW-03	10/14/2005	01:00	445.306	47.904
MW-03	10/14/2005	01:15	445.386	47.824
MW-03	10/14/2005	01:30	445.466	47.744
MW-03	10/14/2005	01:45	445.552	47.658
MW-03	10/14/2005	02:00	445.636	47.574
MW-03	10/14/2005	02:15	445.728	47.482

Well ID	Measurement Date	Measurement Time	Water Level Elev	Water Level Depth
MW-03	10/14/2005	02:30	445.812	47.398
MW-03	10/14/2005	02:45	445.902	47.308
MW-03	10/14/2005	03:00	445.988	47.222
MW-03	10/14/2005	03:15	446.073	47.137
MW-03	10/14/2005	03:30	446.157	47.053
MW-03	10/14/2005	03:45	446.236	46.974
MW-03	10/14/2005	04:00	446.316	46.894
MW-03	10/14/2005	04:15	446.394	46.816
MW-03	10/14/2005	04:30	446.467	46.743
MW-03	10/14/2005	04:45	446.537	46.673
MW-03	10/14/2005	05:00	446.6	46.61
MW-03	10/14/2005	05:15	446.602	46.608
MW-03	10/14/2005	05:30	446.577	46.633
MW-03	10/14/2005	05:45	446.543	46.667
MW-03	10/14/2005	06:00	446.516	46.694
MW-03	10/14/2005	06:15	446.488	46.722
MW-03	10/14/2005	06:30	446.449	46.761
MW-03	10/14/2005	06:45	446.404	46.806
MW-03	10/14/2005	07:00	446.346	46.864
MW-03	10/14/2005	07:15	446.295	46.915
MW-03	10/14/2005	07:30	446.253	46.957
MW-03	10/14/2005	07:45	446.196	47.014
MW-03	10/14/2005	08:00	446.131	47.079
MW-03	10/14/2005	08:15	446.052	47.158
MW-03	10/14/2005	08:30	445.974	47.236
MW-03	10/14/2005	08:45	445.904	47.306
MW-03	10/14/2005	09:00	445.848	47.362
MW-03	10/14/2005	09:15	445.804	47.406
MW-03	10/14/2005	09:30	445.76	47.45
MW-03	10/14/2005	09:45	445.717	47.493
MW-03	10/14/2005	10:00	445.661	47.549
MW-03	10/14/2005	10:15	445.61	47.6
MW-03	10/14/2005	10:30	445.569	47.641
MW-03	10/14/2005	10:45	445.537	47.673
MW-03	10/14/2005	11:00	445.518	47.692
MW-03	10/14/2005	11:07	445.49	47.72
MW-03	10/14/2005	11:15	445.507	47.703
MW-03	10/14/2005	11:30	445.499	47.711
MW-03	10/14/2005	11:45	445.487	47.723
MW-03	10/14/2005	12:00	445.47	47.74
MW-03	10/14/2005	12:15	445.449	47.761
MW-03	10/14/2005	12:30	445.44	47.77
MW-03	10/14/2005	12:45	445.422	47.788
MW-03	10/14/2005	13:00	445.398	47.812
MW-03	10/14/2005	13:15	445.369	47.841
MW-03	10/14/2005	13:30	445.338	47.872
MW-03	10/14/2005	13:45	445.32	47.89
MW-03	10/14/2005	14:00	445.306	47.904
MW-03	10/14/2005	14:15	445.296	47.914
MW-03	10/14/2005	14:30	445.291	47.919

Well ID	Measurement Date	Measurement Time	Water Level Elev	Water Level Depth
MW-03	10/14/2005	14:45	445.297	47.913
MW-03	10/14/2005	15:00	445.31	47.9
MW-03	10/14/2005	15:15	445.339	47.871
MW-03	10/14/2005	15:30	445.379	47.831
MW-03	10/14/2005	15:45	445.388	47.822
MW-03	10/14/2005	16:00	445.384	47.826
MW-03	10/14/2005	16:15	445.367	47.843
MW-03	10/14/2005	16:30	445.352	47.858
MW-03	10/14/2005	16:45	445.339	47.871
MW-03	10/14/2005	17:00	445.323	47.887
MW-03	10/14/2005	17:15	445.299	47.911
MW-03	10/14/2005	17:30	445.264	47.946
MW-03	10/14/2005	17:45	445.232	47.978
MW-03	10/14/2005	18:00	445.199	48.011
MW-03	10/14/2005	18:15	445.18	48.03
MW-03	10/14/2005	18:30	445.163	48.047
MW-03	10/14/2005	18:45	445.163	48.047
MW-03	10/14/2005	19:00	445.159	48.051
MW-03	10/14/2005	19:15	445.167	48.043
MW-03	10/14/2005	19:30	445.167	48.043
MW-03	10/14/2005	19:45	445.171	48.039
MW-03	10/14/2005	20:00	445.169	48.041
MW-03	10/14/2005	20:15	445.165	48.045
MW-03	10/14/2005	20:30	445.167	48.043
MW-03	10/14/2005	20:45	445.169	48.041
MW-03	10/14/2005	21:00	445.18	48.03
MW-03	10/14/2005	21:15	445.199	48.011
MW-03	10/14/2005	21:30	445.218	47.992
MW-03	10/14/2005	21:45	445.247	47.963
MW-03	10/14/2005	22:00	445.264	47.946
MW-03	10/14/2005	22:15	445.274	47.936
MW-03	10/14/2005	22:30	445.274	47.936
MW-03	10/14/2005	22:45	445.268	47.942
MW-03	10/14/2005	23:00	445.264	47.946
MW-03	10/14/2005	23:15	445.26	47.95
MW-03	10/14/2005	23:30	445.266	47.944
MW-03	10/14/2005	23:45	445.274	47.936
MW-03	10/15/2005	00:00	445.293	47.917
MW-03	10/15/2005	00:15	445.322	47.888
MW-03	10/15/2005	00:30	445.36	47.85
MW-03	10/15/2005	00:45	445.4	47.81
MW-03	10/15/2005	01:00	445.451	47.759
MW-03	10/15/2005	01:15	445.499	47.711
MW-03	10/15/2005	01:30	445.554	47.656
MW-03	10/15/2005	01:45	445.614	47.596
MW-03	10/15/2005	02:00	445.675	47.535
MW-03	10/15/2005	02:15	445.747	47.463
MW-03	10/15/2005	02:30	445.808	47.402
MW-03	10/15/2005	02:45	445.88	47.33
MW-03	10/15/2005	03:00	445.953	47.257

Well ID	Measurement Date	Measurement Time	Water Level Elev	Water Level Depth
MW-03	10/15/2005	03:15	446.016	47.194
MW-03	10/15/2005	03:30	446.079	47.131
MW-03	10/15/2005	03:45	446.146	47.064
MW-03	10/15/2005	04:00	446.217	46.993
MW-03	10/15/2005	04:15	446.272	46.938
MW-03	10/15/2005	04:30	446.335	46.875
MW-03	10/15/2005	04:45	446.398	46.812
MW-03	10/15/2005	05:00	446.448	46.762
MW-03	10/15/2005	05:15	446.478	46.732
MW-03	10/15/2005	05:30	446.476	46.734
MW-03	10/15/2005	05:45	446.472	46.738
MW-03	10/15/2005	06:00	446.449	46.761
MW-03	10/15/2005	06:15	446.436	46.774
MW-03	10/15/2005	06:30	446.409	46.801
MW-03	10/15/2005	06:45	446.356	46.854
MW-03	10/15/2005	07:00	446.287	46.923
MW-03	10/15/2005	07:15	446.217	46.993
MW-03	10/15/2005	07:30	446.156	47.054
MW-03	10/15/2005	07:45	446.104	47.106
MW-03	10/15/2005	08:00	446.058	47.152
MW-03	10/15/2005	08:15	446.024	47.186
MW-03	10/15/2005	08:30	445.989	47.221
MW-03	10/15/2005	08:45	445.953	47.257
MW-03	10/15/2005	09:00	445.915	47.295
MW-03	10/15/2005	09:15	445.885	47.325
MW-03	10/15/2005	09:30	445.86	47.35
MW-03	10/15/2005	09:45	445.844	47.366
MW-03	10/15/2005	10:00	445.823	47.387
MW-03	10/15/2005	10:15	445.789	47.421
MW-03	10/15/2005	10:30	445.751	47.459
MW-03	10/15/2005	10:45	445.703	47.507
MW-03	10/15/2005	11:00	445.644	47.566
MW-03	10/15/2005	11:15	445.579	47.631
MW-03	10/15/2005	11:30	445.51	47.7
MW-03	10/15/2005	11:45	445.449	47.761
MW-03	10/15/2005	12:00	445.379	47.831
MW-03	10/15/2005	12:15	445.316	47.894
MW-03	10/15/2005	12:30	445.26	47.95
MW-03	10/15/2005	12:45	445.213	47.997
MW-03	10/15/2005	13:00	445.176	48.034
MW-03	10/15/2005	13:15	445.134	48.076
MW-03	10/15/2005	13:30	445.102	48.108
MW-03	10/15/2005	13:45	445.079	48.131
MW-03	10/15/2005	14:00	445.072	48.138
MW-03	10/15/2005	14:15	445.081	48.129
MW-03	10/15/2005	14:30	445.098	48.112
MW-03	10/15/2005	14:45	445.134	48.076
MW-03	10/15/2005	15:00	445.188	48.022
MW-03	10/15/2005	15:15	445.245	47.965
MW-03	10/15/2005	15:30	445.314	47.896

Well ID	Measurement Date	Measurement Time	Water Level Elev	Water Level Depth
MW-03	10/15/2005	15:45	445.39	47.82
MW-03	10/15/2005	16:00	445.468	47.742
MW-03	10/15/2005	16:15	445.556	47.654
MW-03	10/15/2005	16:30	445.631	47.579
MW-03	10/15/2005	16:45	445.68	47.53
MW-03	10/15/2005	17:00	445.718	47.492
MW-03	10/15/2005	17:15	445.749	47.461
MW-03	10/15/2005	17:30	445.753	47.457
MW-03	10/15/2005	17:45	445.739	47.471
MW-03	10/15/2005	18:00	445.72	47.49
MW-03	10/15/2005	18:15	445.701	47.509
MW-03	10/15/2005	18:30	445.688	47.522
MW-03	10/15/2005	18:45	445.684	47.526
MW-03	10/15/2005	19:00	445.688	47.522
MW-03	10/15/2005	19:15	445.697	47.513
MW-03	10/15/2005	19:30	445.707	47.503
MW-03	10/15/2005	19:45	445.717	47.493
MW-03	10/15/2005	20:00	445.726	47.484
MW-03	10/15/2005	20:15	445.739	47.471
MW-03	10/15/2005	20:30	445.739	47.471
MW-03	10/15/2005	20:45	445.741	47.469
MW-03	10/15/2005	21:00	445.738	47.472
MW-03	10/15/2005	21:15	445.726	47.484
MW-03	10/15/2005	21:30	445.715	47.495
MW-03	10/15/2005	21:45	445.711	47.499
MW-03	10/15/2005	22:00	445.709	47.501
MW-03	10/15/2005	22:15	445.699	47.511
MW-03	10/15/2005	22:30	445.686	47.524
MW-03	10/15/2005	22:45	445.673	47.537
MW-03	10/15/2005	23:00	445.661	47.549
MW-03	10/15/2005	23:15	445.657	47.553
MW-03	10/15/2005	23:30	445.667	47.543
MW-03	10/15/2005	23:45	445.673	47.537
MW-03	10/16/2005	00:00	445.697	47.513
MW-03	10/16/2005	00:15	445.736	47.474
MW-03	10/16/2005	00:30	445.783	47.427
MW-03	10/16/2005	00:45	445.844	47.366
MW-03	10/16/2005	01:00	445.907	47.303
MW-03	10/16/2005	01:15	445.982	47.228
MW-03	10/16/2005	01:30	446.062	47.148
MW-03	10/16/2005	01:45	446.146	47.064
MW-03	10/16/2005	02:00	446.238	46.972
MW-03	10/16/2005	02:15	446.331	46.879
MW-03	10/16/2005	02:30	446.425	46.785
MW-03	10/16/2005	02:45	446.526	46.684
MW-03	10/16/2005	03:00	446.623	46.587
MW-03	10/16/2005	03:15	446.728	46.482
MW-03	10/16/2005	03:30	446.825	46.385
MW-03	10/16/2005	03:45	446.93	46.28
MW-03	10/16/2005	04:00	447.022	46.188

Well ID	Measurement Date	Measurement Time	Water Level Elev	Water Level Depth
MW-03	10/16/2005	04:15	447.123	46.087
MW-03	10/16/2005	04:30	447.221	45.989
MW-03	10/16/2005	04:45	447.308	45.902
MW-03	10/16/2005	05:00	447.396	45.814
MW-03	10/16/2005	05:15	447.48	45.73
MW-03	10/16/2005	05:30	447.562	45.648
MW-03	10/16/2005	05:45	447.642	45.568
MW-03	10/16/2005	06:00	447.721	45.489
MW-03	10/16/2005	06:15	447.797	45.413
MW-03	10/16/2005	06:30	447.87	45.34
MW-03	10/16/2005	06:45	447.936	45.274
MW-03	10/16/2005	07:00	448.001	45.209
MW-03	10/16/2005	07:15	448.062	45.148
MW-03	10/16/2005	07:30	448.125	45.085
MW-03	10/16/2005	07:45	448.139	45.071
MW-03	10/16/2005	08:00	448.122	45.088
MW-03	10/16/2005	08:15	448.089	45.121
MW-03	10/16/2005	08:30	448.015	45.195
MW-03	10/16/2005	08:45	447.921	45.289
MW-03	10/16/2005	09:00	447.824	45.386
MW-03	10/16/2005	09:15	447.726	45.484
MW-03	10/16/2005	09:30	447.633	45.577
MW-03	10/16/2005	09:45	447.551	45.659
MW-03	10/16/2005	10:00	447.48	45.73
MW-03	10/16/2005	10:15	447.419	45.791
MW-03	10/16/2005	10:30	447.352	45.858
MW-03	10/16/2005	10:45	447.28	45.93
MW-03	10/16/2005	11:00	447.2	46.01
MW-03	10/16/2005	11:15	447.108	46.102
MW-03	10/16/2005	11:30	447.013	46.197
MW-03	10/16/2005	11:45	446.919	46.291
MW-03	10/16/2005	12:00	446.835	46.375
MW-03	10/16/2005	12:15	446.766	46.444
MW-03	10/16/2005	12:30	446.713	46.497
MW-03	10/16/2005	12:45	446.682	46.528
MW-03	10/16/2005	13:00	446.663	46.547
MW-03	10/16/2005	13:15	446.658	46.552
MW-03	10/16/2005	13:30	446.652	46.558
MW-03	10/16/2005	13:45	446.658	46.552
MW-03	10/16/2005	14:00	446.669	46.541
MW-03	10/16/2005	14:15	446.688	46.522
MW-03	10/16/2005	14:30	446.711	46.499
MW-03	10/16/2005	14:45	446.741	46.469
MW-03	10/16/2005	15:00	446.776	46.434
MW-03	10/16/2005	15:15	446.816	46.394
MW-03	10/16/2005	15:30	446.843	46.367
MW-03	10/16/2005	15:45	446.864	46.346
MW-03	10/16/2005	16:00	446.887	46.323
MW-03	10/16/2005	16:15	446.904	46.306
MW-03	10/16/2005	16:30	446.923	46.287

Well ID	Measurement Date	Measurement Time	Water Level Elev	Water Level Depth
MW-03	10/16/2005	16:45	446.948	46.262
MW-03	10/16/2005	17:00	446.969	46.241
MW-03	10/16/2005	17:15	446.986	46.224
MW-03	10/16/2005	17:30	447.005	46.205
MW-03	10/16/2005	17:45	447.009	46.201
MW-03	10/16/2005	18:00	447.022	46.188
MW-03	10/16/2005	18:15	447.03	46.18
MW-03	10/16/2005	18:30	447.041	46.169
MW-03	10/16/2005	18:45	447.055	46.155
MW-03	10/16/2005	19:00	447.066	46.144
MW-03	10/16/2005	19:15	447.072	46.138
MW-03	10/16/2005	19:30	447.079	46.131
MW-03	10/16/2005	19:45	447.077	46.133
MW-03	10/16/2005	20:00	447.081	46.129
MW-03	10/16/2005	20:15	447.085	46.125
MW-03	10/16/2005	20:30	447.085	46.125
MW-03	10/16/2005	20:45	447.093	46.117
MW-03	10/16/2005	21:00	447.098	46.112
MW-03	10/16/2005	21:15	447.108	46.102
MW-03	10/16/2005	21:30	447.118	46.092
MW-03	10/16/2005	21:45	447.121	46.089
MW-03	10/16/2005	22:00	447.125	46.085
MW-03	10/16/2005	22:15	447.112	46.098
MW-03	10/16/2005	22:30	447.098	46.112
MW-03	10/16/2005	22:45	447.081	46.129
MW-03	10/16/2005	23:00	447.068	46.142
MW-03	10/16/2005	23:15	447.054	46.156
MW-03	10/16/2005	23:30	447.045	46.165
MW-03	10/16/2005	23:45	447.045	46.165
MW-03	10/17/2005	00:00	447.053	46.157
MW-03	10/17/2005	00:15	447.066	46.144
MW-03	10/17/2005	00:30	447.087	46.123
MW-03	10/17/2005	00:45	447.114	46.096
MW-03	10/17/2005	01:00	447.139	46.071
MW-03	10/17/2005	01:15	447.175	46.035
MW-03	10/17/2005	01:30	447.215	45.995
MW-03	10/17/2005	01:45	447.247	45.963
MW-03	10/17/2005	02:00	447.289	45.921
MW-03	10/17/2005	02:15	447.337	45.873
MW-03	10/17/2005	02:30	447.377	45.833
MW-03	10/17/2005	02:45	447.423	45.787
MW-03	10/17/2005	03:00	447.469	45.741
MW-03	10/17/2005	03:15	447.528	45.682
MW-03	10/17/2005	03:30	447.564	45.646
MW-03	10/17/2005	03:45	447.614	45.596
MW-03	10/17/2005	04:00	447.662	45.548
MW-03	10/17/2005	04:15	447.704	45.506
MW-03	10/17/2005	04:30	447.749	45.461
MW-03	10/17/2005	04:45	447.795	45.415
MW-03	10/17/2005	05:00	447.831	45.379

Well ID	Measurement Date	Measurement Time	Water Level Elev	Water Level Depth
MW-03	10/17/2005	05:15	447.83	45.38
MW-03	10/17/2005	05:30	447.782	45.428
MW-03	10/17/2005	05:45	447.707	45.503
MW-03	10/17/2005	06:00	447.629	45.581
MW-03	10/17/2005	06:15	447.543	45.667
MW-03	10/17/2005	06:30	447.44	45.77
MW-03	10/17/2005	06:45	447.308	45.902
MW-03	10/17/2005	07:00	447.167	46.043
MW-03	10/17/2005	07:15	447.03	46.18
MW-03	10/17/2005	07:30	446.898	46.312
MW-03	10/17/2005	07:45	446.774	46.436
MW-03	10/17/2005	08:00	446.667	46.543
MW-03	10/17/2005	08:15	446.554	46.656
MW-03	10/17/2005	08:30	446.465	46.745
MW-03	10/17/2005	08:45	446.375	46.835
MW-03	10/17/2005	09:00	446.276	46.934
MW-03	10/17/2005	09:15	446.171	47.039
MW-03	10/17/2005	09:30	446.068	47.142
MW-03	10/17/2005	09:45	445.97	47.24
MW-03	10/17/2005	10:00	445.877	47.333
MW-03	10/17/2005	10:15	445.783	47.427
MW-03	10/17/2005	10:30	445.692	47.518
MW-03	10/17/2005	10:45	445.598	47.612
MW-03	10/17/2005	11:00	445.501	47.709
MW-03	10/17/2005	11:15	445.417	47.793
MW-03	10/17/2005	11:30	445.344	47.866
MW-03	10/17/2005	11:45	445.285	47.925
MW-03	10/17/2005	12:00	445.236	47.974
MW-03	10/17/2005	12:15	445.197	48.013
MW-03	10/17/2005	12:30	445.171	48.039
MW-03	10/17/2005	12:45	445.154	48.056
MW-03	10/17/2005	13:00	445.127	48.083
MW-03	10/17/2005	13:15	445.093	48.117
MW-03	10/17/2005	13:30	445.041	48.169
MW-03	10/17/2005	13:45	444.986	48.224
MW-03	10/17/2005	14:00	444.925	48.285
MW-03	10/17/2005	14:15	444.862	48.348
MW-03	10/17/2005	14:30	444.804	48.406
MW-03	10/17/2005	14:45	444.747	48.463
MW-03	10/17/2005	15:00	444.715	48.495
MW-03	10/17/2005	15:15	444.682	48.528
MW-03	10/17/2005	15:30	444.659	48.551
MW-03	10/17/2005	15:45	444.644	48.566
MW-03	10/17/2005	16:00	444.642	48.568
MW-03	10/17/2005	16:15	444.652	48.558
MW-03	10/17/2005	16:30	444.669	48.541
MW-03	10/17/2005	16:45	444.694	48.516
MW-03	10/17/2005	17:00	444.724	48.486
MW-03	10/17/2005	17:15	444.764	48.446
MW-03	10/17/2005	17:30	444.802	48.408

Well ID	Measurement Date	Measurement Time	Water Level Elev	Water Level Depth
MW-03	10/17/2005	17:45	444.833	48.377
MW-03	10/17/2005	18:00	444.848	48.362
MW-03	10/17/2005	18:15	444.852	48.358
MW-03	10/17/2005	18:30	444.862	48.348
MW-03	10/17/2005	18:45	444.879	48.331
MW-03	10/17/2005	19:00	444.892	48.318
MW-03	10/17/2005	19:15	444.905	48.305
MW-03	10/17/2005	19:30	444.917	48.293
MW-03	10/17/2005	19:45	444.928	48.282
MW-03	10/17/2005	20:00	444.934	48.276
MW-03	10/17/2005	20:15	444.93	48.28
MW-03	10/17/2005	20:30	444.915	48.295
MW-03	10/17/2005	20:45	444.885	48.325
MW-03	10/17/2005	21:00	444.858	48.352
MW-03	10/17/2005	21:15	444.835	48.375
MW-03	10/17/2005	21:30	444.823	48.387
MW-03	10/17/2005	21:45	444.812	48.398
MW-03	10/17/2005	22:00	444.804	48.406
MW-03	10/17/2005	22:15	444.808	48.402
MW-03	10/17/2005	22:30	444.814	48.396
MW-03	10/17/2005	22:45	444.825	48.385
MW-03	10/17/2005	23:00	444.854	48.356
MW-03	10/17/2005	23:15	444.875	48.335
MW-03	10/17/2005	23:30	444.915	48.295
MW-03	10/17/2005	23:45	444.936	48.274
MW-03	10/18/2005	00:00	444.976	48.234
MW-03	10/18/2005	00:15	445.024	48.186
MW-03	10/18/2005	00:30	445.07	48.14
MW-03	10/18/2005	00:45	445.125	48.085
MW-03	10/18/2005	01:00	445.186	48.024
MW-03	10/18/2005	01:15	445.253	47.957
MW-03	10/18/2005	01:30	445.323	47.887
MW-03	10/18/2005	01:45	445.396	47.814
MW-03	10/18/2005	02:00	445.476	47.734
MW-03	10/18/2005	02:15	445.552	47.658
MW-03	10/18/2005	02:30	445.633	47.577
MW-03	10/18/2005	02:45	445.715	47.495
MW-03	10/18/2005	03:00	445.799	47.411
MW-03	10/18/2005	03:15	445.881	47.329
MW-03	10/18/2005	03:30	445.965	47.245
MW-03	10/18/2005	03:45	446.045	47.165
MW-03	10/18/2005	04:00	446.129	47.081
MW-03	10/18/2005	04:15	446.211	46.999
MW-03	10/18/2005	04:30	446.295	46.915
MW-03	10/18/2005	04:45	446.375	46.835
MW-03	10/18/2005	05:00	446.449	46.761
MW-03	10/18/2005	05:15	446.495	46.715
MW-03	10/18/2005	05:30	446.509	46.701
MW-03	10/18/2005	05:45	446.491	46.719
MW-03	10/18/2005	06:00	446.486	46.724

Well ID	Measurement Date	Measurement Time	Water Level Elev	Water Level Depth
MW-03	10/18/2005	06:15	446.472	46.738
MW-03	10/18/2005	06:30	446.463	46.747
MW-03	10/18/2005	06:45	446.448	46.762
MW-03	10/18/2005	07:00	446.428	46.782
MW-03	10/18/2005	07:15	446.411	46.799
MW-03	10/18/2005	07:30	446.4	46.81
MW-03	10/18/2005	07:45	446.39	46.82
MW-03	10/18/2005	08:00	446.39	46.82
MW-03	10/18/2005	08:15	446.396	46.814
MW-03	10/18/2005	08:30	446.392	46.818
MW-03	10/18/2005	08:45	446.377	46.833
MW-03	10/18/2005	09:00	446.354	46.856
MW-03	10/18/2005	09:15	446.327	46.883
MW-03	10/18/2005	09:30	446.301	46.909
MW-03	10/18/2005	09:45	446.28	46.93
MW-03	10/18/2005	10:00	446.264	46.946
MW-03	10/18/2005	10:15	446.247	46.963
MW-03	10/18/2005	10:30	446.234	46.976
MW-03	10/18/2005	10:45	446.234	46.976
MW-03	10/18/2005	11:00	446.234	46.976
MW-03	10/18/2005	11:15	446.24	46.97
MW-03	10/18/2005	11:19	446.24	46.97
MW-03	10/21/2005	09:05	445.64	47.57
MW-03	10/28/2005	10:45	449.11	44.1
MW-03	11/4/2005	10:20	447.85	45.36
MW-03	11/11/2005	12:27	448.28	44.93
MW-03	11/18/2005	12:48	447.64	45.57
MW-03	12/1/2005	10:35	448.96	44.25
MW-03	12/5/2005	11:07	448.58	44.63
MW-03	12/5/2005	13:33	448.32	44.89
MW-03	12/5/2005	14:03	448.23	44.98
MW-03	12/5/2005	15:43	448.22	44.99
MW-03	12/5/2005	16:30	448.17	45.04
MW-03	12/6/2005	08:00	447.64	45.57
MW-03	12/6/2005	09:38	446.85	46.36
MW-03	12/6/2005	11:09	446.4	46.81
MW-03	12/6/2005	13:35	445.41	47.8
MW-03	12/6/2005	15:36	444.56	48.65
MW-03	12/7/2005	08:29	444.48	48.73
MW-03	12/7/2005	17:02	442.99	50.22
MW-03	12/8/2005	09:51	444.09	49.12
MW-03	12/8/2005	11:34	444.11	49.1
MW-03	12/8/2005	13:42	444.07	49.14
MW-03	12/8/2005	15:44	443.11	50.1
MW-03	12/9/2005	09:20	442.66	50.55
MW-03	12/9/2005	13:07	442.11	51.1
MW-03	12/9/2005	14:37	441.83	51.38
MW-03	12/10/2005	08:27	442.87	50.34
MW-03	12/10/2005	11:17	442.32	50.89
MW-03	12/10/2005	13:35	442.03	51.18

Well ID	Measurement Date	Measurement Time	Water Level Elev	Water Level Depth
MW-03	12/10/2005	15:40	442.15	51.06
MW-03	12/11/2005	01:41	440.08	53.13
MW-03	12/11/2005	03:37	439.8	53.41
MW-03	12/11/2005	10:58	440.67	52.54
MW-03	12/13/2005	09:19	440.66	52.55
MW-03	12/13/2005	12:57	439.97	53.24
MW-03	12/13/2005	13:47	439.79	53.42
MW-03	12/13/2005	15:30	439.03	54.18
MW-03	12/14/2005	08:11	442.79	50.42
MW-03	12/16/2005	15:18	444.32	48.89
MW-03	12/19/2005	15:42	449.62	43.59
MW-03	12/21/2005	12:08	446.67	46.54
MW-03	12/23/2005	14:00	446.47	46.74
MW-03	12/30/2005	12:51	445.22	47.99
MW-03	1/6/2006	15:37	452.01	41.2
MW-04	9/16/2005	09:30	444.3	35.35
MW-04	9/16/2005	11:00	444.094	35.556
MW-04	9/16/2005	11:00	444.074	35.576
MW-04	9/16/2005	11:15	444.116	35.534
MW-04	9/16/2005	11:30	444.134	35.516
MW-04	9/16/2005	11:45	444.144	35.506
MW-04	9/16/2005	12:00	444.09	35.56
MW-04	9/16/2005	12:15	444.122	35.528
MW-04	9/16/2005	12:30	444.14	35.51
MW-04	9/16/2005	12:45	444.156	35.494
MW-04	9/16/2005	13:00	444.176	35.474
MW-04	9/16/2005	13:15	444.19	35.46
MW-04	9/16/2005	13:30	444.14	35.51
MW-04	9/16/2005	13:45	444.15	35.5
MW-04	9/16/2005	14:00	444.176	35.474
MW-04	9/16/2005	14:15	444.2	35.45
MW-04	9/16/2005	14:30	444.218	35.432
MW-04	9/16/2005	14:45	444.236	35.414
MW-04	9/16/2005	15:00	444.19	35.46
MW-04	9/16/2005	15:15	444.192	35.458
MW-04	9/16/2005	15:30	444.218	35.432
MW-04	9/16/2005	15:45	444.234	35.416
MW-04	9/16/2005	16:00	444.247	35.403
MW-04	9/16/2005	16:15	444.259	35.391
MW-04	9/16/2005	16:30	444.229	35.421
MW-04	9/16/2005	16:45	444.227	35.423
MW-04	9/16/2005	17:00	444.243	35.407
MW-04	9/16/2005	17:15	444.257	35.393
MW-04	9/16/2005	17:30	444.269	35.381
MW-04	9/16/2005	17:45	444.259	35.391
MW-04	9/16/2005	18:00	444.201	35.449
MW-04	9/16/2005	18:15	444.227	35.423
MW-04	9/16/2005	18:30	444.243	35.407
MW-04	9/16/2005	18:45	444.253	35.397
MW-04	9/16/2005	19:00	444.259	35.391

Well ID	Measurement Date	Measurement Time	Water Level Elev	Water Level Depth
MW-04	9/16/2005	19:15	444.261	35.389
MW-04	9/16/2005	19:30	444.268	35.382
MW-04	9/16/2005	19:45	444.203	35.447
MW-04	9/16/2005	20:00	444.223	35.427
MW-04	9/16/2005	20:15	444.231	35.419
MW-04	9/16/2005	20:30	444.233	35.417
MW-04	9/16/2005	20:45	444.237	35.413
MW-04	9/16/2005	21:00	444.245	35.405
MW-04	9/16/2005	21:15	444.251	35.399
MW-04	9/16/2005	21:30	444.254	35.396
MW-04	9/16/2005	21:45	444.256	35.394
MW-04	9/16/2005	22:00	444.261	35.389
MW-04	9/16/2005	22:15	444.258	35.392
MW-04	9/16/2005	22:30	444.22	35.43
MW-04	9/16/2005	22:45	444.203	35.447
MW-04	9/16/2005	23:00	444.219	35.431
MW-04	9/16/2005	23:15	444.199	35.451
MW-04	9/16/2005	23:30	444.24	35.41
MW-04	9/16/2005	23:45	444.248	35.402
MW-04	9/17/2005	00:00	444.256	35.394
MW-04	9/17/2005	00:15	444.262	35.388
MW-04	9/17/2005	00:30	444.268	35.382
MW-04	9/17/2005	00:45	444.278	35.372
MW-04	9/17/2005	01:00	444.286	35.364
MW-04	9/17/2005	01:15	444.29	35.36
MW-04	9/17/2005	01:30	444.298	35.352
MW-04	9/17/2005	01:45	444.284	35.366
MW-04	9/17/2005	02:00	444.276	35.374
MW-04	9/17/2005	02:15	444.292	35.358
MW-04	9/17/2005	02:30	444.299	35.351
MW-04	9/17/2005	02:45	444.305	35.345
MW-04	9/17/2005	03:00	444.317	35.333
MW-04	9/17/2005	03:15	444.321	35.329
MW-04	9/17/2005	03:30	444.329	35.321
MW-04	9/17/2005	03:45	444.341	35.309
MW-04	9/17/2005	04:00	444.348	35.302
MW-04	9/17/2005	04:15	444.354	35.296
MW-04	9/17/2005	04:30	444.359	35.291
MW-04	9/17/2005	04:45	444.365	35.285
MW-04	9/17/2005	05:00	444.363	35.287
MW-04	9/17/2005	05:15	444.345	35.305
MW-04	9/17/2005	05:30	444.359	35.291
MW-04	9/17/2005	05:45	444.369	35.281
MW-04	9/17/2005	06:00	444.375	35.275
MW-04	9/17/2005	06:15	444.383	35.267
MW-04	9/17/2005	06:30	444.389	35.261
MW-04	9/17/2005	06:45	444.395	35.255
MW-04	9/17/2005	07:00	444.399	35.251
MW-04	9/17/2005	07:15	444.403	35.247
MW-04	9/17/2005	07:30	444.407	35.243

Well ID	Measurement Date	Measurement Time	Water Level Elev	Water Level Depth
MW-04	9/17/2005	07:45	444.411	35.239
MW-04	9/17/2005	08:00	444.419	35.231
MW-04	9/17/2005	08:15	444.423	35.227
MW-04	9/17/2005	08:30	444.423	35.227
MW-04	9/17/2005	08:45	444.427	35.223
MW-04	9/17/2005	09:00	444.431	35.219
MW-04	9/17/2005	09:15	444.435	35.215
MW-04	9/17/2005	09:30	444.44	35.21
MW-04	9/17/2005	09:45	444.444	35.206
MW-04	9/17/2005	10:00	444.446	35.204
MW-04	9/17/2005	10:15	444.45	35.2
MW-04	9/17/2005	10:30	444.454	35.196
MW-04	9/17/2005	10:45	444.458	35.192
MW-04	9/17/2005	11:00	444.464	35.186
MW-04	9/17/2005	11:15	444.47	35.18
MW-04	9/17/2005	11:30	444.47	35.18
MW-04	9/17/2005	11:45	444.468	35.182
MW-04	9/17/2005	12:00	444.456	35.194
MW-04	9/17/2005	12:15	444.44	35.21
MW-04	9/17/2005	12:30	444.426	35.224
MW-04	9/17/2005	12:45	444.416	35.234
MW-04	9/17/2005	13:00	444.408	35.242
MW-04	9/17/2005	13:15	444.404	35.246
MW-04	9/17/2005	13:30	444.404	35.246
MW-04	9/17/2005	13:45	444.406	35.244
MW-04	9/17/2005	14:00	444.364	35.286
MW-04	9/17/2005	14:15	444.356	35.294
MW-04	9/17/2005	14:30	444.372	35.278
MW-04	9/17/2005	14:45	444.388	35.262
MW-04	9/17/2005	15:00	444.4	35.25
MW-04	9/17/2005	15:15	444.414	35.236
MW-04	9/17/2005	15:30	444.422	35.228
MW-04	9/17/2005	15:45	444.432	35.218
MW-04	9/17/2005	16:00	444.438	35.212
MW-04	9/17/2005	16:15	444.444	35.206
MW-04	9/17/2005	16:30	444.45	35.2
MW-04	9/17/2005	16:45	444.454	35.196
MW-04	9/17/2005	17:00	444.458	35.192
MW-04	9/17/2005	17:15	444.46	35.19
MW-04	9/17/2005	17:30	444.464	35.186
MW-04	9/17/2005	17:45	444.453	35.197
MW-04	9/17/2005	18:00	444.388	35.262
MW-04	9/17/2005	18:15	444.404	35.246
MW-04	9/17/2005	18:30	444.412	35.238
MW-04	9/17/2005	18:45	444.416	35.234
MW-04	9/17/2005	19:00	444.418	35.232
MW-04	9/17/2005	19:15	444.418	35.232
MW-04	9/17/2005	19:30	444.422	35.228
MW-04	9/17/2005	19:45	444.424	35.226
MW-04	9/17/2005	20:00	444.42	35.23

Well ID	Measurement Date	Measurement Time	Water Level Elev	Water Level Depth
MW-04	9/17/2005	20:15	444.416	35.234
MW-04	9/17/2005	20:30	444.414	35.236
MW-04	9/17/2005	20:45	444.408	35.242
MW-04	9/17/2005	21:00	444.406	35.244
MW-04	9/17/2005	21:15	444.406	35.244
MW-04	9/17/2005	21:30	444.404	35.246
MW-04	9/17/2005	21:45	444.402	35.248
MW-04	9/17/2005	22:00	444.38	35.27
MW-04	9/17/2005	22:15	444.334	35.316
MW-04	9/17/2005	22:30	444.346	35.304
MW-04	9/17/2005	22:45	444.354	35.296
MW-04	9/17/2005	23:00	444.358	35.292
MW-04	9/17/2005	23:15	444.36	35.29
MW-04	9/17/2005	23:30	444.362	35.288
MW-04	9/17/2005	23:45	444.366	35.284
MW-04	9/18/2005	00:00	444.368	35.282
MW-04	9/18/2005	00:15	444.37	35.28
MW-04	9/18/2005	00:30	444.373	35.277
MW-04	9/18/2005	00:45	444.375	35.275
MW-04	9/18/2005	01:00	444.383	35.267
MW-04	9/18/2005	01:15	444.387	35.263
MW-04	9/18/2005	01:30	444.395	35.255
MW-04	9/18/2005	01:45	444.401	35.249
MW-04	9/18/2005	02:00	444.33	35.32
MW-04	9/18/2005	02:15	444.358	35.292
MW-04	9/18/2005	02:30	444.374	35.276
MW-04	9/18/2005	02:45	444.388	35.262
MW-04	9/18/2005	03:00	444.4	35.25
MW-04	9/18/2005	03:15	444.406	35.244
MW-04	9/18/2005	03:30	444.413	35.237
MW-04	9/18/2005	03:45	444.421	35.229
MW-04	9/18/2005	04:00	444.427	35.223
MW-04	9/18/2005	04:15	444.431	35.219
MW-04	9/18/2005	04:30	444.437	35.213
MW-04	9/18/2005	04:45	444.441	35.209
MW-04	9/18/2005	05:00	444.443	35.207
MW-04	9/18/2005	05:15	444.449	35.201
MW-04	9/18/2005	05:30	444.385	35.265
MW-04	9/18/2005	05:45	444.393	35.257
MW-04	9/18/2005	06:00	444.406	35.244
MW-04	9/18/2005	06:15	444.411	35.239
MW-04	9/18/2005	06:30	444.413	35.237
MW-04	9/18/2005	06:45	444.413	35.237
MW-04	9/18/2005	07:00	444.411	35.239
MW-04	9/18/2005	07:15	444.411	35.239
MW-04	9/18/2005	07:30	444.411	35.239
MW-04	9/18/2005	07:45	444.409	35.241
MW-04	9/18/2005	08:00	444.407	35.243
MW-04	9/18/2005	08:15	444.403	35.247
MW-04	9/18/2005	08:30	444.403	35.247

Well ID	Measurement Date	Measurement Time	Water Level Elev	Water Level Depth
MW-04	9/18/2005	08:45	444.403	35.247
MW-04	9/18/2005	09:00	444.399	35.251
MW-04	9/18/2005	09:15	444.395	35.255
MW-04	9/18/2005	09:30	444.387	35.263
MW-04	9/18/2005	09:45	444.389	35.261
MW-04	9/18/2005	10:00	444.387	35.263
MW-04	9/18/2005	10:15	444.383	35.267
MW-04	9/18/2005	10:30	444.373	35.277
MW-04	9/18/2005	10:45	444.313	35.337
MW-04	9/18/2005	11:00	444.328	35.322
MW-04	9/18/2005	11:15	444.338	35.312
MW-04	9/18/2005	11:30	444.346	35.304
MW-04	9/18/2005	11:45	444.351	35.299
MW-04	9/18/2005	12:00	444.357	35.293
MW-04	9/18/2005	12:15	444.363	35.287
MW-04	9/18/2005	12:30	444.367	35.283
MW-04	9/18/2005	12:45	444.373	35.277
MW-04	9/18/2005	13:00	444.379	35.271
MW-04	9/18/2005	13:15	444.383	35.267
MW-04	9/18/2005	13:30	444.391	35.259
MW-04	9/18/2005	13:45	444.397	35.253
MW-04	9/18/2005	14:00	444.398	35.252
MW-04	9/18/2005	14:15	444.405	35.245
MW-04	9/18/2005	14:30	444.413	35.237
MW-04	9/18/2005	14:45	444.419	35.231
MW-04	9/18/2005	15:00	444.425	35.225
MW-04	9/18/2005	15:15	444.361	35.289
MW-04	9/18/2005	15:30	444.384	35.266
MW-04	9/18/2005	15:45	444.396	35.254
MW-04	9/18/2005	16:00	444.405	35.245
MW-04	9/18/2005	16:15	444.415	35.235
MW-04	9/18/2005	16:30	444.423	35.227
MW-04	9/18/2005	16:45	444.429	35.221
MW-04	9/18/2005	17:00	444.433	35.217
MW-04	9/18/2005	17:15	444.435	35.215
MW-04	9/18/2005	17:30	444.439	35.211
MW-04	9/18/2005	17:45	444.441	35.209
MW-04	9/18/2005	18:00	444.443	35.207
MW-04	9/18/2005	18:15	444.447	35.203
MW-04	9/18/2005	18:30	444.445	35.205
MW-04	9/18/2005	18:45	444.445	35.205
MW-04	9/18/2005	19:00	444.403	35.247
MW-04	9/18/2005	19:15	444.375	35.275
MW-04	9/18/2005	19:30	444.387	35.263
MW-04	9/18/2005	19:45	444.391	35.259
MW-04	9/18/2005	20:00	444.391	35.259
MW-04	9/18/2005	20:15	444.389	35.261
MW-04	9/18/2005	20:30	444.387	35.263
MW-04	9/18/2005	20:45	444.387	35.263
MW-04	9/18/2005	21:00	444.387	35.263

Well ID	Measurement Date	Measurement Time	Water Level Elev	Water Level Depth
MW-04	9/18/2005	21:15	444.385	35.265
MW-04	9/18/2005	21:30	444.385	35.265
MW-04	9/18/2005	21:45	444.383	35.267
MW-04	9/18/2005	22:00	444.381	35.269
MW-04	9/18/2005	22:15	444.379	35.271
MW-04	9/18/2005	22:30	444.375	35.275
MW-04	9/18/2005	22:45	444.301	35.349
MW-04	9/18/2005	23:00	444.318	35.332
MW-04	9/18/2005	23:15	444.324	35.326
MW-04	9/18/2005	23:30	444.33	35.32
MW-04	9/18/2005	23:45	444.33	35.32
MW-04	9/19/2005	00:00	444.338	35.312
MW-04	9/19/2005	00:15	444.341	35.309
MW-04	9/19/2005	00:30	444.347	35.303
MW-04	9/19/2005	00:45	444.349	35.301
MW-04	9/19/2005	01:00	444.277	35.373
MW-04	9/19/2005	01:15	444.3	35.35
MW-04	9/19/2005	01:30	444.314	35.336
MW-04	9/19/2005	01:45	444.324	35.326
MW-04	9/19/2005	02:00	444.333	35.317
MW-04	9/19/2005	02:15	444.269	35.381
MW-04	9/19/2005	02:30	444.298	35.352
MW-04	9/19/2005	02:45	444.316	35.334
MW-04	9/19/2005	03:00	444.331	35.319
MW-04	9/19/2005	03:15	444.343	35.307
MW-04	9/19/2005	03:30	444.323	35.327
MW-04	9/19/2005	03:45	444.296	35.354
MW-04	9/19/2005	04:00	444.32	35.33
MW-04	9/19/2005	04:15	444.335	35.315
MW-04	9/19/2005	04:30	444.347	35.303
MW-04	9/19/2005	04:45	444.355	35.295
MW-04	9/19/2005	05:00	444.363	35.287
MW-04	9/19/2005	05:15	444.363	35.287
MW-04	9/19/2005	05:30	444.299	35.351
MW-04	9/19/2005	05:45	444.323	35.327
MW-04	9/19/2005	06:00	444.335	35.315
MW-04	9/19/2005	06:15	444.345	35.305
MW-04	9/19/2005	06:30	444.351	35.299
MW-04	9/19/2005	06:45	444.321	35.329
MW-04	9/19/2005	07:00	444.299	35.351
MW-04	9/19/2005	07:15	444.313	35.337
MW-04	9/19/2005	07:30	444.279	35.371
MW-04	9/19/2005	07:45	444.261	35.389
MW-04	9/19/2005	08:00	444.281	35.369
MW-04	9/19/2005	08:15	444.291	35.359
MW-04	9/19/2005	08:30	444.297	35.353
MW-04	9/19/2005	08:45	444.301	35.349
MW-04	9/19/2005	09:00	444.295	35.355
MW-04	9/19/2005	09:15	444.199	35.451
MW-04	9/19/2005	09:30	444.223	35.427

Well ID	Measurement Date	Measurement Time	Water Level Elev	Water Level Depth
MW-04	9/19/2005	09:45	444.239	35.411
MW-04	9/19/2005	10:00	444.247	35.403
MW-04	9/19/2005	10:15	444.253	35.397
MW-04	9/19/2005	10:30	444.185	35.465
MW-04	9/19/2005	10:45	444.211	35.439
MW-04	9/19/2005	11:00	444.225	35.425
MW-04	9/19/2005	11:15	444.237	35.413
MW-04	9/19/2005	11:30	444.191	35.459
MW-04	9/19/2005	11:45	444.195	35.455
MW-04	9/19/2005	12:00	444.213	35.437
MW-04	9/19/2005	12:15	444.159	35.491
MW-04	9/19/2005	12:30	444.19	35.46
MW-04	9/19/2005	12:45	444.208	35.442
MW-04	9/19/2005	13:00	444.223	35.427
MW-04	9/19/2005	13:15	444.19	35.46
MW-04	9/19/2005	13:30	444.188	35.462
MW-04	9/19/2005	13:45	444.214	35.436
MW-04	9/19/2005	14:00	444.231	35.419
MW-04	9/19/2005	14:15	444.227	35.423
MW-04	9/19/2005	14:30	444.146	35.504
MW-04	9/19/2005	14:45	444.184	35.466
MW-04	9/19/2005	15:00	444.212	35.438
MW-04	9/19/2005	15:15	444.232	35.418
MW-04	9/19/2005	15:30	444.216	35.434
MW-04	9/19/2005	15:45	444.202	35.448
MW-04	9/19/2005	16:00	444.23	35.42
MW-04	9/19/2005	16:15	444.251	35.399
MW-04	9/19/2005	16:30	444.265	35.385
MW-04	9/19/2005	16:45	444.274	35.376
MW-04	9/19/2005	17:00	444.208	35.442
MW-04	9/19/2005	17:15	444.238	35.412
MW-04	9/19/2005	17:30	444.256	35.394
MW-04	9/19/2005	17:45	444.273	35.377
MW-04	9/19/2005	18:00	444.282	35.368
MW-04	9/19/2005	18:15	444.294	35.356
MW-04	9/19/2005	18:30	444.244	35.406
MW-04	9/19/2005	18:45	444.255	35.395
MW-04	9/19/2005	19:00	444.271	35.379
MW-04	9/19/2005	19:15	444.282	35.368
MW-04	9/19/2005	19:30	444.292	35.358
MW-04	9/19/2005	19:45	444.3	35.35
MW-04	9/19/2005	20:00	444.302	35.348
MW-04	9/19/2005	20:15	444.247	35.403
MW-04	9/19/2005	20:30	444.252	35.398
MW-04	9/19/2005	20:45	444.264	35.386
MW-04	9/19/2005	21:00	444.272	35.378
MW-04	9/19/2005	21:15	444.278	35.372
MW-04	9/19/2005	21:30	444.28	35.37
MW-04	9/19/2005	21:45	444.284	35.366
MW-04	9/19/2005	22:00	444.241	35.409

Well ID	Measurement Date	Measurement Time	Water Level Elev	Water Level Depth
MW-04	9/19/2005	22:15	444.222	35.428
MW-04	9/19/2005	22:30	444.234	35.416
MW-04	9/19/2005	22:45	444.241	35.409
MW-04	9/19/2005	23:00	444.244	35.406
MW-04	9/19/2005	23:15	444.256	35.394
MW-04	9/19/2005	23:30	444.264	35.386
MW-04	9/19/2005	23:45	444.265	35.385
MW-04	9/20/2005	00:00	444.196	35.454
MW-04	9/20/2005	00:15	444.222	35.428
MW-04	9/20/2005	00:30	444.236	35.414
MW-04	9/20/2005	00:45	444.246	35.404
MW-04	9/20/2005	01:00	444.258	35.392
MW-04	9/20/2005	01:15	444.262	35.388
MW-04	9/20/2005	01:30	444.208	35.442
MW-04	9/20/2005	01:45	444.213	35.437
MW-04	9/20/2005	02:00	444.235	35.415
MW-04	9/20/2005	02:15	444.253	35.397
MW-04	9/20/2005	02:30	444.271	35.379
MW-04	9/20/2005	02:45	444.248	35.402
MW-04	9/20/2005	03:00	444.208	35.442
MW-04	9/20/2005	03:15	444.236	35.414
MW-04	9/20/2005	03:30	444.256	35.394
MW-04	9/20/2005	03:45	444.276	35.374
MW-04	9/20/2005	04:00	444.288	35.362
MW-04	9/20/2005	04:15	444.304	35.346
MW-04	9/20/2005	04:30	444.246	35.404
MW-04	9/20/2005	04:45	444.276	35.374
MW-04	9/20/2005	05:00	444.292	35.358
MW-04	9/20/2005	05:15	444.31	35.34
MW-04	9/20/2005	05:30	444.324	35.326
MW-04	9/20/2005	05:45	444.334	35.316
MW-04	9/20/2005	06:00	444.324	35.326
MW-04	9/20/2005	06:15	444.274	35.376
MW-04	9/20/2005	06:30	444.296	35.354
MW-04	9/20/2005	06:45	444.314	35.336
MW-04	9/20/2005	07:00	444.236	35.414
MW-04	9/20/2005	07:15	444.264	35.386
MW-04	9/20/2005	07:30	444.28	35.37
MW-04	9/20/2005	07:45	444.236	35.414
MW-04	9/20/2005	08:00	444.246	35.404
MW-04	9/20/2005	08:15	444.264	35.386
MW-04	9/20/2005	08:30	444.21	35.44
MW-04	9/20/2005	08:45	444.236	35.414
MW-04	9/20/2005	09:00	444.252	35.398
MW-04	9/20/2005	09:15	444.268	35.382
MW-04	9/20/2005	09:30	444.232	35.418
MW-04	9/20/2005	09:45	444.214	35.436
MW-04	9/20/2005	10:00	444.244	35.406
MW-04	9/20/2005	10:15	444.262	35.388
MW-04	9/20/2005	10:30	444.272	35.378

Well ID	Measurement Date	Measurement Time	Water Level Elev	Water Level Depth
MW-04	9/20/2005	10:45	444.204	35.446
MW-04	9/20/2005	11:00	444.238	35.412
MW-04	9/20/2005	11:15	444.256	35.394
MW-04	9/20/2005	11:30	444.272	35.378
MW-04	9/20/2005	11:45	444.272	35.378
MW-04	9/20/2005	12:00	444.212	35.438
MW-04	9/20/2005	12:15	444.238	35.412
MW-04	9/20/2005	12:30	444.25	35.4
MW-04	9/20/2005	12:45	444.262	35.388
MW-04	9/20/2005	13:00	444.214	35.436
MW-04	9/20/2005	13:15	444.163	35.487
MW-04	9/20/2005	13:30	444.198	35.452
MW-04	9/20/2005	13:45	444.18	35.47
MW-04	9/20/2005	14:00	444.148	35.502
MW-04	9/20/2005	14:15	444.186	35.464
MW-04	9/20/2005	14:30	444.21	35.44
MW-04	9/20/2005	14:45	444.23	35.42
MW-04	9/20/2005	15:00	444.222	35.428
MW-04	9/20/2005	15:15	444.22	35.43
MW-04	9/20/2005	15:30	444.172	35.478
MW-04	9/20/2005	15:45	444.188	35.462
MW-04	9/20/2005	16:00	444.188	35.462
MW-04	9/20/2005	16:15	444.148	35.502
MW-04	9/20/2005	16:30	444.176	35.474
MW-04	9/20/2005	16:45	444.195	35.455
MW-04	9/20/2005	17:00	444.213	35.437
MW-04	9/20/2005	17:15	444.225	35.425
MW-04	9/20/2005	17:30	444.193	35.457
MW-04	9/20/2005	17:45	444.181	35.469
MW-04	9/20/2005	18:00	444.201	35.449
MW-04	9/20/2005	18:15	444.215	35.435
MW-04	9/20/2005	18:30	444.226	35.424
MW-04	9/20/2005	18:45	444.234	35.416
MW-04	9/20/2005	19:00	444.176	35.474
MW-04	9/20/2005	19:15	444.178	35.472
MW-04	9/20/2005	19:30	444.194	35.456
MW-04	9/20/2005	19:45	444.206	35.444
MW-04	9/20/2005	20:00	444.212	35.438
MW-04	9/20/2005	20:15	444.216	35.434
MW-04	9/20/2005	20:30	444.22	35.43
MW-04	9/20/2005	20:45	444.186	35.464
MW-04	9/20/2005	21:00	444.162	35.488
MW-04	9/20/2005	21:15	444.18	35.47
MW-04	9/20/2005	21:30	444.186	35.464
MW-04	9/20/2005	21:45	444.194	35.456
MW-04	9/20/2005	22:00	444.2	35.45
MW-04	9/20/2005	22:15	444.15	35.5
MW-04	9/20/2005	22:30	444.15	35.5
MW-04	9/20/2005	22:45	444.164	35.486
MW-04	9/20/2005	23:00	444.172	35.478

Well ID	Measurement Date	Measurement Time	Water Level Elev	Water Level Depth
MW-04	9/20/2005	23:15	444.178	35.472
MW-04	9/20/2005	23:30	444.182	35.468
MW-04	9/20/2005	23:45	444.186	35.464
MW-04	9/21/2005	00:00	444.134	35.516
MW-04	9/21/2005	00:15	444.126	35.524
MW-04	9/21/2005	00:30	444.144	35.506
MW-04	9/21/2005	00:45	444.154	35.496
MW-04	9/21/2005	01:00	444.162	35.488
MW-04	9/21/2005	01:15	444.122	35.528
MW-04	9/21/2005	01:30	444.126	35.524
MW-04	9/21/2005	01:45	444.142	35.508
MW-04	9/21/2005	02:00	444.15	35.5
MW-04	9/21/2005	02:15	444.106	35.544
MW-04	9/21/2005	02:30	444.126	35.524
MW-04	9/21/2005	02:45	444.146	35.504
MW-04	9/21/2005	03:00	444.138	35.512
MW-04	9/21/2005	03:15	444.12	35.53
MW-04	9/21/2005	03:30	444.138	35.512
MW-04	9/21/2005	03:45	444.154	35.496
MW-04	9/21/2005	04:00	444.169	35.481
MW-04	9/21/2005	04:15	444.179	35.471
MW-04	9/21/2005	04:30	444.127	35.523
MW-04	9/21/2005	04:45	444.156	35.494
MW-04	9/21/2005	05:00	444.172	35.478
MW-04	9/21/2005	05:15	444.186	35.464
MW-04	9/21/2005	05:30	444.185	35.465
MW-04	9/21/2005	05:45	444.155	35.495
MW-04	9/21/2005	06:00	444.173	35.477
MW-04	9/21/2005	06:15	444.185	35.465
MW-04	9/21/2005	06:30	444.195	35.455
MW-04	9/21/2005	06:45	444.137	35.513
MW-04	9/21/2005	07:00	444.157	35.493
MW-04	9/21/2005	07:15	444.121	35.529
MW-04	9/21/2005	07:30	444.114	35.536
MW-04	9/21/2005	07:45	444.137	35.513
MW-04	9/21/2005	08:00	444.151	35.499
MW-04	9/21/2005	08:15	444.163	35.487
MW-04	9/21/2005	08:30	444.107	35.543
MW-04	9/21/2005	08:45	444.135	35.515
MW-04	9/21/2005	09:00	444.147	35.503
MW-04	9/21/2005	09:15	444.153	35.497
MW-04	9/21/2005	09:30	444.103	35.547
MW-04	9/21/2005	09:45	444.123	35.527
MW-04	9/21/2005	10:00	444.089	35.561
MW-04	9/21/2005	10:15	444.101	35.549
MW-04	9/21/2005	10:30	444.113	35.537
MW-04	9/21/2005	10:45	444.085	35.565
MW-04	9/21/2005	11:00	444.085	35.565
MW-04	9/21/2005	11:15	444.107	35.543
MW-04	9/21/2005	11:30	444.119	35.531

Well ID	Measurement Date	Measurement Time	Water Level Elev	Water Level Depth
MW-04	9/21/2005	11:45	444.131	35.519
MW-04	9/21/2005	12:00	444.077	35.573
MW-04	9/21/2005	12:15	444.102	35.548
MW-04	9/21/2005	12:30	444.117	35.533
MW-04	9/21/2005	12:45	444.131	35.519
MW-04	9/21/2005	13:00	444.083	35.567
MW-04	9/21/2005	13:15	444.111	35.539
MW-04	9/21/2005	13:30	444.126	35.524
MW-04	9/21/2005	13:45	444.077	35.573
MW-04	9/21/2005	14:00	444.106	35.544
MW-04	9/21/2005	14:15	444.071	35.579
MW-04	9/21/2005	14:30	444.077	35.573
MW-04	9/21/2005	14:45	444.102	35.548
MW-04	9/21/2005	15:00	444.054	35.596
MW-04	9/21/2005	15:15	444.088	35.562
MW-04	9/21/2005	15:30	444.11	35.54
MW-04	9/21/2005	15:45	444.063	35.587
MW-04	9/21/2005	16:00	444.096	35.554
MW-04	9/21/2005	16:15	444.118	35.532
MW-04	9/21/2005	16:30	444.134	35.516
MW-04	9/21/2005	16:45	444.091	35.559
MW-04	9/21/2005	17:00	444.118	35.532
MW-04	9/21/2005	17:15	444.138	35.512
MW-04	9/21/2005	17:30	444.15	35.5
MW-04	9/21/2005	17:45	444.104	35.546
MW-04	9/21/2005	18:00	444.13	35.52
MW-04	9/21/2005	18:15	444.144	35.506
MW-04	9/21/2005	18:30	444.157	35.493
MW-04	9/21/2005	18:45	444.109	35.541
MW-04	9/21/2005	19:00	444.133	35.517
MW-04	9/21/2005	19:15	444.149	35.501
MW-04	9/21/2005	19:30	444.159	35.491
MW-04	9/21/2005	19:45	444.163	35.487
MW-04	9/21/2005	20:00	444.167	35.483
MW-04	9/21/2005	20:15	444.169	35.481
MW-04	9/21/2005	20:30	444.123	35.527
MW-04	9/21/2005	20:45	444.137	35.513
MW-04	9/21/2005	21:00	444.145	35.505
MW-04	9/21/2005	21:15	444.151	35.499
MW-04	9/21/2005	21:30	444.159	35.491
MW-04	9/21/2005	21:45	444.135	35.515
MW-04	9/21/2005	22:00	444.115	35.535
MW-04	9/21/2005	22:15	444.127	35.523
MW-04	9/21/2005	22:30	444.135	35.515
MW-04	9/21/2005	22:45	444.141	35.509
MW-04	9/21/2005	23:00	444.145	35.505
MW-04	9/21/2005	23:15	444.095	35.555
MW-04	9/21/2005	23:30	444.111	35.539
MW-04	9/21/2005	23:45	444.12	35.53
MW-04	9/22/2005	00:00	444.131	35.519

Well ID	Measurement Date	Measurement Time	Water Level Elev	Water Level Depth
MW-04	9/22/2005	00:15	444.135	35.515
MW-04	9/22/2005	00:30	444.137	35.513
MW-04	9/22/2005	00:45	444.139	35.511
MW-04	9/22/2005	01:00	444.141	35.509
MW-04	9/22/2005	01:15	444.063	35.587
MW-04	9/22/2005	01:30	444.089	35.561
MW-04	9/22/2005	01:45	444.103	35.547
MW-04	9/22/2005	02:00	444.113	35.537
MW-04	9/22/2005	02:15	444.125	35.525
MW-04	9/22/2005	02:30	444.135	35.515
MW-04	9/22/2005	02:45	444.065	35.585
MW-04	9/22/2005	03:00	444.093	35.557
MW-04	9/22/2005	03:15	444.111	35.539
MW-04	9/22/2005	03:30	444.126	35.524
MW-04	9/22/2005	03:45	444.133	35.517
MW-04	9/22/2005	04:00	444.143	35.507
MW-04	9/22/2005	04:15	444.149	35.501
MW-04	9/22/2005	04:30	444.051	35.599
MW-04	9/22/2005	04:45	444.085	35.565
MW-04	9/22/2005	05:00	444.105	35.545
MW-04	9/22/2005	05:15	444.119	35.531
MW-04	9/22/2005	05:30	444.137	35.513
MW-04	9/22/2005	05:45	444.149	35.501
MW-04	9/22/2005	06:00	444.161	35.489
MW-04	9/22/2005	06:15	444.117	35.533
MW-04	9/22/2005	06:30	444.109	35.541
MW-04	9/22/2005	06:45	444.131	35.519
MW-04	9/22/2005	07:00	444.139	35.511
MW-04	9/22/2005	07:15	444.055	35.595
MW-04	9/22/2005	07:30	444.089	35.561
MW-04	9/22/2005	07:45	444.109	35.541
MW-04	9/22/2005	08:00	444.045	35.605
MW-04	9/22/2005	08:15	444.073	35.577
MW-04	9/22/2005	08:30	444.095	35.555
MW-04	9/22/2005	08:45	444.033	35.617
MW-04	9/22/2005	09:00	444.073	35.577
MW-04	9/22/2005	09:15	444.091	35.559
MW-04	9/22/2005	09:30	444.067	35.583
MW-04	9/22/2005	09:45	444.041	35.609
MW-04	9/22/2005	10:00	444.069	35.581
MW-04	9/22/2005	10:15	444.089	35.561
MW-04	9/22/2005	10:30	444.103	35.547
MW-04	9/22/2005	10:45	444.061	35.589
MW-04	9/22/2005	11:00	444.043	35.607
MW-04	9/22/2005	11:15	444.071	35.579
MW-04	9/22/2005	11:30	444.093	35.557
MW-04	9/22/2005	11:45	444.057	35.593
MW-04	9/22/2005	12:00	444.029	35.621
MW-04	9/22/2005	12:15	444.059	35.591
MW-04	9/22/2005	12:30	444.083	35.567

Well ID	Measurement Date	Measurement Time	Water Level Elev	Water Level Depth
MW-04	9/22/2005	12:45	444.095	35.555
MW-04	9/22/2005	13:00	444.021	35.629
MW-04	9/22/2005	13:15	444.057	35.593
MW-04	9/22/2005	13:30	444.055	35.595
MW-04	9/22/2005	13:45	444.031	35.619
MW-04	9/22/2005	14:00	444.063	35.587
MW-04	9/22/2005	14:15	444.083	35.567
MW-04	9/22/2005	14:30	443.997	35.653
MW-04	9/22/2005	14:45	444.01	35.64
MW-04	9/22/2005	15:00	444.03	35.62
MW-04	9/22/2005	15:15	443.966	35.684
MW-04	9/22/2005	15:30	444.014	35.636
MW-04	9/22/2005	15:45	444.046	35.604
MW-04	9/22/2005	16:00	444.065	35.585
MW-04	9/22/2005	16:15	444.016	35.634
MW-04	9/22/2005	16:30	444.052	35.598
MW-04	9/22/2005	16:45	444.079	35.571
MW-04	9/22/2005	17:00	444.096	35.554
MW-04	9/22/2005	17:15	444.114	35.536
MW-04	9/22/2005	17:30	444.057	35.593
MW-04	9/22/2005	17:45	444.087	35.563
MW-04	9/22/2005	18:00	444.102	35.548
MW-04	9/22/2005	18:15	444.12	35.53
MW-04	9/22/2005	18:30	444.131	35.519
MW-04	9/22/2005	18:45	444.057	35.593
MW-04	9/22/2005	19:00	444.089	35.561
MW-04	9/22/2005	19:15	444.106	35.544
MW-04	9/22/2005	19:30	444.119	35.531
MW-04	9/22/2005	19:45	444.127	35.523
MW-04	9/22/2005	20:00	444.133	35.517
MW-04	9/22/2005	20:15	444.109	35.541
MW-04	9/22/2005	20:30	444.075	35.575
MW-04	9/22/2005	20:45	444.097	35.553
MW-04	9/22/2005	21:00	444.109	35.541
MW-04	9/22/2005	21:15	444.117	35.533
MW-04	9/22/2005	21:30	444.125	35.525
MW-04	9/22/2005	21:45	444.091	35.559
MW-04	9/22/2005	22:00	444.063	35.587
MW-04	9/22/2005	22:15	444.083	35.567
MW-04	9/22/2005	22:30	444.095	35.555
MW-04	9/22/2005	22:45	444.101	35.549
MW-04	9/22/2005	23:00	444.111	35.539
MW-04	9/22/2005	23:15	444.117	35.533
MW-04	9/22/2005	23:30	444.037	35.613
MW-04	9/22/2005	23:45	444.071	35.579
MW-04	9/23/2005	00:00	444.093	35.557
MW-04	9/23/2005	00:15	444.102	35.548
MW-04	9/23/2005	00:30	444.109	35.541
MW-04	9/23/2005	00:45	444.113	35.537
MW-04	9/23/2005	01:00	444.117	35.533

Well ID	Measurement Date	Measurement Time	Water Level Elev	Water Level Depth
MW-04	9/23/2005	01:15	444.063	35.587
MW-04	9/23/2005	01:30	444.057	35.593
MW-04	9/23/2005	01:45	444.077	35.573
MW-04	9/23/2005	02:00	444.089	35.561
MW-04	9/23/2005	02:15	444.101	35.549
MW-04	9/23/2005	02:30	444.071	35.579
MW-04	9/23/2005	02:45	444.055	35.595
MW-04	9/23/2005	03:00	444.077	35.573
MW-04	9/23/2005	03:15	444.087	35.563
MW-04	9/23/2005	03:30	444.099	35.551
MW-04	9/23/2005	03:45	444.111	35.539
MW-04	9/23/2005	04:00	444.109	35.541
MW-04	9/23/2005	04:15	444.061	35.589
MW-04	9/23/2005	04:30	444.085	35.565
MW-04	9/23/2005	04:45	444.099	35.551
MW-04	9/23/2005	05:00	444.107	35.543
MW-04	9/23/2005	05:15	444.119	35.531
MW-04	9/23/2005	05:30	444.059	35.591
MW-04	9/23/2005	05:45	444.085	35.565
MW-04	9/23/2005	06:00	444.099	35.551
MW-04	9/23/2005	06:15	444.111	35.539
MW-04	9/23/2005	06:30	444.123	35.527
MW-04	9/23/2005	06:45	444.061	35.589
MW-04	9/23/2005	07:00	444.077	35.573
MW-04	9/23/2005	07:15	444.095	35.555
MW-04	9/23/2005	07:30	444.113	35.537
MW-04	9/23/2005	07:45	444.123	35.527
MW-04	9/23/2005	08:00	444.135	35.515
MW-04	9/23/2005	08:15	444.055	35.595
MW-04	9/23/2005	08:30	444.081	35.569
MW-04	9/23/2005	08:45	444.095	35.555
MW-04	9/23/2005	09:00	444.105	35.545
MW-04	9/23/2005	09:02	444.25	35.4
MW-04	9/23/2005	09:15	444.157	35.493
MW-04	9/23/2005	09:30	444.163	35.487
MW-04	9/23/2005	09:45	444.161	35.489
MW-04	9/23/2005	10:00	444.099	35.551
MW-04	9/23/2005	10:15	444.121	35.529
MW-04	9/23/2005	10:30	444.137	35.513
MW-04	9/23/2005	10:45	444.147	35.503
MW-04	9/23/2005	11:00	444.153	35.497
MW-04	9/23/2005	11:15	444.113	35.537
MW-04	9/23/2005	11:30	444.101	35.549
MW-04	9/23/2005	11:45	444.119	35.531
MW-04	9/23/2005	12:00	444.135	35.515
MW-04	9/23/2005	12:15	444.145	35.505
MW-04	9/23/2005	12:30	444.153	35.497
MW-04	9/23/2005	12:45	444.163	35.487
MW-04	9/23/2005	13:00	444.089	35.561
MW-04	9/23/2005	13:15	444.119	35.531

Well ID	Measurement Date	Measurement Time	Water Level Elev	Water Level Depth
MW-04	9/23/2005	13:30	444.135	35.515
MW-04	9/23/2005	13:45	444.147	35.503
MW-04	9/23/2005	14:00	444.159	35.491
MW-04	9/23/2005	14:15	444.163	35.487
MW-04	9/23/2005	14:30	444.099	35.551
MW-04	9/23/2005	14:45	444.125	35.525
MW-04	9/23/2005	15:00	444.137	35.513
MW-04	9/23/2005	15:15	444.147	35.503
MW-04	9/23/2005	15:30	444.155	35.495
MW-04	9/23/2005	15:45	444.161	35.489
MW-04	9/23/2005	16:00	444.169	35.481
MW-04	9/23/2005	16:15	444.101	35.549
MW-04	9/23/2005	16:30	444.123	35.527
MW-04	9/23/2005	16:45	444.135	35.515
MW-04	9/23/2005	17:00	444.145	35.505
MW-04	9/23/2005	17:15	444.149	35.501
MW-04	9/23/2005	17:30	444.153	35.497
MW-04	9/23/2005	17:45	444.125	35.525
MW-04	9/23/2005	18:00	444.079	35.571
MW-04	9/23/2005	18:15	444.103	35.547
MW-04	9/23/2005	18:30	444.113	35.537
MW-04	9/23/2005	18:45	444.119	35.531
MW-04	9/23/2005	19:00	444.129	35.521
MW-04	9/23/2005	19:15	444.133	35.517
MW-04	9/23/2005	19:30	444.139	35.511
MW-04	9/23/2005	19:45	444.145	35.505
MW-04	9/23/2005	20:00	444.08	35.57
MW-04	9/23/2005	20:15	444.097	35.553
MW-04	9/23/2005	20:30	444.107	35.543
MW-04	9/23/2005	20:45	444.111	35.539
MW-04	9/23/2005	21:00	444.119	35.531
MW-04	9/23/2005	21:15	444.121	35.529
MW-04	9/23/2005	21:30	444.127	35.523
MW-04	9/23/2005	21:45	444.132	35.518
MW-04	9/23/2005	22:00	444.134	35.516
MW-04	9/23/2005	22:15	444.136	35.514
MW-04	9/23/2005	22:30	444.136	35.514
MW-04	9/23/2005	22:45	444.134	35.516
MW-04	9/23/2005	23:00	444.138	35.512
MW-04	9/23/2005	23:15	444.134	35.516
MW-04	9/23/2005	23:30	444.134	35.516
MW-04	9/23/2005	23:45	444.136	35.514
MW-04	9/24/2005	00:00	444.134	35.516
MW-04	9/24/2005	00:15	444.092	35.558
MW-04	9/24/2005	00:30	444.069	35.581
MW-04	9/24/2005	00:45	444.088	35.562
MW-04	9/24/2005	01:00	444.09	35.56
MW-04	9/24/2005	01:15	444.097	35.553
MW-04	9/24/2005	01:30	444.1	35.55
MW-04	9/24/2005	01:45	444.107	35.543

Well ID	Measurement Date	Measurement Time	Water Level Elev	Water Level Depth
MW-04	9/24/2005	02:00	444.11	35.54
MW-04	9/24/2005	02:15	444.114	35.536
MW-04	9/24/2005	02:30	444.112	35.538
MW-04	9/24/2005	02:45	444.116	35.534
MW-04	9/24/2005	03:00	444.048	35.602
MW-04	9/24/2005	03:15	444.067	35.583
MW-04	9/24/2005	03:30	444.081	35.569
MW-04	9/24/2005	03:45	444.089	35.561
MW-04	9/24/2005	04:00	444.095	35.555
MW-04	9/24/2005	04:15	444.097	35.553
MW-04	9/24/2005	04:30	444.104	35.546
MW-04	9/24/2005	04:45	444.105	35.545
MW-04	9/24/2005	05:00	444.106	35.544
MW-04	9/24/2005	05:15	444.108	35.542
MW-04	9/24/2005	05:30	444.112	35.538
MW-04	9/24/2005	05:45	444.116	35.534
MW-04	9/24/2005	06:00	444.118	35.532
MW-04	9/24/2005	06:15	444.119	35.531
MW-04	9/24/2005	06:30	444.122	35.528
MW-04	9/24/2005	06:45	444.122	35.528
MW-04	9/24/2005	07:00	444.12	35.53
MW-04	9/24/2005	07:15	444.12	35.53
MW-04	9/24/2005	07:30	444.102	35.548
MW-04	9/24/2005	07:45	444.058	35.592
MW-04	9/24/2005	08:00	444.078	35.572
MW-04	9/24/2005	08:15	444.088	35.562
MW-04	9/24/2005	08:30	444.096	35.554
MW-04	9/24/2005	08:45	444.098	35.552
MW-04	9/24/2005	09:00	444.102	35.548
MW-04	9/24/2005	09:15	444.108	35.542
MW-04	9/24/2005	09:30	444.11	35.54
MW-04	9/24/2005	09:45	444.114	35.536
MW-04	9/24/2005	10:00	444.118	35.532
MW-04	9/24/2005	10:15	444.122	35.528
MW-04	9/24/2005	10:30	444.124	35.526
MW-04	9/24/2005	10:45	444.128	35.522
MW-04	9/24/2005	11:00	444.134	35.516
MW-04	9/24/2005	11:15	444.136	35.514
MW-04	9/24/2005	11:30	444.14	35.51
MW-04	9/24/2005	11:45	444.14	35.51
MW-04	9/24/2005	12:00	444.144	35.506
MW-04	9/24/2005	12:15	444.148	35.502
MW-04	9/24/2005	12:30	444.15	35.5
MW-04	9/24/2005	12:45	444.082	35.568
MW-04	9/24/2005	13:00	444.1	35.55
MW-04	9/24/2005	13:15	444.112	35.538
MW-04	9/24/2005	13:30	444.124	35.526
MW-04	9/24/2005	13:45	444.133	35.517
MW-04	9/24/2005	14:00	444.139	35.511
MW-04	9/24/2005	14:15	444.15	35.5

Well ID	Measurement Date	Measurement Time	Water Level Elev	Water Level Depth
MW-04	9/24/2005	14:30	444.152	35.498
MW-04	9/24/2005	14:45	444.158	35.492
MW-04	9/24/2005	15:00	444.16	35.49
MW-04	9/24/2005	15:15	444.164	35.486
MW-04	9/24/2005	15:30	444.162	35.488
MW-04	9/24/2005	15:45	444.168	35.482
MW-04	9/24/2005	16:00	444.17	35.48
MW-04	9/24/2005	16:15	444.172	35.478
MW-04	9/24/2005	16:30	444.174	35.476
MW-04	9/24/2005	16:45	444.18	35.47
MW-04	9/24/2005	17:00	444.182	35.468
MW-04	9/24/2005	17:15	444.15	35.5
MW-04	9/24/2005	17:30	444.121	35.529
MW-04	9/24/2005	17:45	444.137	35.513
MW-04	9/24/2005	18:00	444.145	35.505
MW-04	9/24/2005	18:15	444.151	35.499
MW-04	9/24/2005	18:30	444.155	35.495
MW-04	9/24/2005	18:45	444.159	35.491
MW-04	9/24/2005	19:00	444.166	35.484
MW-04	9/24/2005	19:15	444.166	35.484
MW-04	9/24/2005	19:30	444.166	35.484
MW-04	9/24/2005	19:45	444.167	35.483
MW-04	9/24/2005	20:00	444.165	35.485
MW-04	9/24/2005	20:15	444.17	35.48
MW-04	9/24/2005	20:30	444.17	35.48
MW-04	9/24/2005	20:45	444.171	35.479
MW-04	9/24/2005	21:00	444.128	35.522
MW-04	9/24/2005	21:15	444.107	35.543
MW-04	9/24/2005	21:30	444.117	35.533
MW-04	9/24/2005	21:45	444.125	35.525
MW-04	9/24/2005	22:00	444.129	35.521
MW-04	9/24/2005	22:15	444.133	35.517
MW-04	9/24/2005	22:30	444.135	35.515
MW-04	9/24/2005	22:45	444.139	35.511
MW-04	9/24/2005	23:00	444.142	35.508
MW-04	9/24/2005	23:15	444.144	35.506
MW-04	9/24/2005	23:30	444.145	35.505
MW-04	9/24/2005	23:45	444.149	35.501
MW-04	9/25/2005	00:00	444.151	35.499
MW-04	9/25/2005	00:15	444.154	35.496
MW-04	9/25/2005	00:30	444.155	35.495
MW-04	9/25/2005	00:45	444.154	35.496
MW-04	9/25/2005	01:00	444.158	35.492
MW-04	9/25/2005	01:15	444.158	35.492
MW-04	9/25/2005	01:30	444.158	35.492
MW-04	9/25/2005	01:45	444.085	35.565
MW-04	9/25/2005	02:00	444.093	35.557
MW-04	9/25/2005	02:15	444.107	35.543
MW-04	9/25/2005	02:30	444.115	35.535
MW-04	9/25/2005	02:45	444.121	35.529

Well ID	Measurement Date	Measurement Time	Water Level Elev	Water Level Depth
MW-04	9/25/2005	03:00	444.129	35.521
MW-04	9/25/2005	03:15	444.135	35.515
MW-04	9/25/2005	03:30	444.139	35.511
MW-04	9/25/2005	03:45	444.145	35.505
MW-04	9/25/2005	04:00	444.145	35.505
MW-04	9/25/2005	04:15	444.149	35.501
MW-04	9/25/2005	04:30	444.151	35.499
MW-04	9/25/2005	04:45	444.153	35.497
MW-04	9/25/2005	05:00	444.153	35.497
MW-04	9/25/2005	05:15	444.087	35.563
MW-04	9/25/2005	05:30	444.107	35.543
MW-04	9/25/2005	05:45	444.117	35.533
MW-04	9/25/2005	06:00	444.125	35.525
MW-04	9/25/2005	06:15	444.131	35.519
MW-04	9/25/2005	06:30	444.137	35.513
MW-04	9/25/2005	06:45	444.141	35.509
MW-04	9/25/2005	07:00	444.145	35.505
MW-04	9/25/2005	07:15	444.143	35.507
MW-04	9/25/2005	07:30	444.145	35.505
MW-04	9/25/2005	07:45	444.149	35.501
MW-04	9/25/2005	08:00	444.151	35.499
MW-04	9/25/2005	08:15	444.154	35.496
MW-04	9/25/2005	08:30	444.158	35.492
MW-04	9/25/2005	08:45	444.161	35.489
MW-04	9/25/2005	09:00	444.162	35.488
MW-04	9/25/2005	09:15	444.164	35.486
MW-04	9/25/2005	09:30	444.164	35.486
MW-04	9/25/2005	09:45	444.166	35.484
MW-04	9/25/2005	10:00	444.167	35.483
MW-04	9/25/2005	10:15	444.102	35.548
MW-04	9/25/2005	10:30	444.125	35.525
MW-04	9/25/2005	10:45	444.135	35.515
MW-04	9/25/2005	11:00	444.145	35.505
MW-04	9/25/2005	11:15	444.153	35.497
MW-04	9/25/2005	11:30	444.157	35.493
MW-04	9/25/2005	11:45	444.164	35.486
MW-04	9/25/2005	12:00	444.165	35.485
MW-04	9/25/2005	12:15	444.172	35.478
MW-04	9/25/2005	12:30	444.175	35.475
MW-04	9/25/2005	12:45	444.181	35.469
MW-04	9/25/2005	13:00	444.187	35.463
MW-04	9/25/2005	13:15	444.189	35.461
MW-04	9/25/2005	13:30	444.195	35.455
MW-04	9/25/2005	13:45	444.201	35.449
MW-04	9/25/2005	14:00	444.205	35.445
MW-04	9/25/2005	14:15	444.209	35.441
MW-04	9/25/2005	14:30	444.211	35.439
MW-04	9/25/2005	14:45	444.213	35.437
MW-04	9/25/2005	15:00	444.217	35.433
MW-04	9/25/2005	15:15	444.221	35.429

Well ID	Measurement Date	Measurement Time	Water Level Elev	Water Level Depth
MW-04	9/25/2005	15:30	444.223	35.427
MW-04	9/25/2005	15:45	444.227	35.423
MW-04	9/25/2005	16:00	444.233	35.417
MW-04	9/25/2005	16:15	444.233	35.417
MW-04	9/25/2005	16:30	444.235	35.415
MW-04	9/25/2005	16:45	444.239	35.411
MW-04	9/25/2005	17:00	444.241	35.409
MW-04	9/25/2005	17:15	444.241	35.409
MW-04	9/25/2005	17:30	444.205	35.445
MW-04	9/25/2005	17:45	444.185	35.465
MW-04	9/25/2005	18:00	444.199	35.451
MW-04	9/25/2005	18:15	444.207	35.443
MW-04	9/25/2005	18:30	444.211	35.439
MW-04	9/25/2005	18:45	444.215	35.435
MW-04	9/25/2005	19:00	444.217	35.433
MW-04	9/25/2005	19:15	444.221	35.429
MW-04	9/25/2005	19:30	444.221	35.429
MW-04	9/25/2005	19:45	444.225	35.425
MW-04	9/25/2005	20:00	444.227	35.423
MW-04	9/25/2005	20:15	444.229	35.421
MW-04	9/25/2005	20:30	444.229	35.421
MW-04	9/25/2005	20:45	444.231	35.419
MW-04	9/25/2005	21:00	444.229	35.421
MW-04	9/25/2005	21:15	444.233	35.417
MW-04	9/25/2005	21:30	444.233	35.417
MW-04	9/25/2005	21:45	444.235	35.415
MW-04	9/25/2005	22:00	444.237	35.413
MW-04	9/25/2005	22:15	444.195	35.455
MW-04	9/25/2005	22:30	444.177	35.473
MW-04	9/25/2005	22:45	444.189	35.461
MW-04	9/25/2005	23:00	444.199	35.451
MW-04	9/25/2005	23:15	444.209	35.441
MW-04	9/25/2005	23:30	444.213	35.437
MW-04	9/25/2005	23:45	444.219	35.431
MW-04	9/26/2005	00:00	444.225	35.425
MW-04	9/26/2005	00:15	444.151	35.499
MW-04	9/26/2005	00:30	444.173	35.477
MW-04	9/26/2005	00:45	444.187	35.463
MW-04	9/26/2005	01:00	444.195	35.455
MW-04	9/26/2005	01:15	444.203	35.447
MW-04	9/26/2005	01:30	444.209	35.441
MW-04	9/26/2005	01:45	444.169	35.481
MW-04	9/26/2005	02:00	444.143	35.507
MW-04	9/26/2005	02:15	444.165	35.485
MW-04	9/26/2005	02:30	444.179	35.471
MW-04	9/26/2005	02:45	444.187	35.463
MW-04	9/26/2005	03:00	444.195	35.455
MW-04	9/26/2005	03:15	444.203	35.447
MW-04	9/26/2005	03:30	444.133	35.517
MW-04	9/26/2005	03:45	444.163	35.487

Well ID	Measurement Date	Measurement Time	Water Level Elev	Water Level Depth
MW-04	9/26/2005	04:00	444.179	35.471
MW-04	9/26/2005	04:15	444.187	35.463
MW-04	9/26/2005	04:30	444.193	35.457
MW-04	9/26/2005	04:45	444.197	35.453
MW-04	9/26/2005	05:00	444.203	35.447
MW-04	9/26/2005	05:15	444.181	35.469
MW-04	9/26/2005	05:30	444.145	35.505
MW-04	9/26/2005	05:45	444.165	35.485
MW-04	9/26/2005	06:00	444.179	35.471
MW-04	9/26/2005	06:15	444.155	35.495
MW-04	9/26/2005	06:30	444.141	35.509
MW-04	9/26/2005	06:45	444.163	35.487
MW-04	9/26/2005	07:00	444.175	35.475
MW-04	9/26/2005	07:15	444.173	35.477
MW-04	9/26/2005	07:30	444.117	35.533
MW-04	9/26/2005	07:45	444.133	35.517
MW-04	9/26/2005	08:00	444.153	35.497
MW-04	9/26/2005	08:15	444.165	35.485
MW-04	9/26/2005	08:30	444.109	35.541
MW-04	9/26/2005	08:45	444.137	35.513
MW-04	9/26/2005	09:00	444.073	35.577
MW-04	9/26/2005	09:15	444.059	35.591
MW-04	9/26/2005	09:30	444.096	35.554
MW-04	9/26/2005	09:45	444.19	35.46
MW-04	9/26/2005	09:45	444.115	35.535
MW-04	9/26/2005	10:00	444.069	35.581
MW-04	9/26/2005	10:15	444.1	35.55
MW-04	9/26/2005	10:30	444.13	35.52
MW-04	9/26/2005	10:45	444.151	35.499
MW-04	9/26/2005	11:00	444.163	35.487
MW-04	9/26/2005	11:15	444.099	35.551
MW-04	9/26/2005	11:30	444.131	35.519
MW-04	9/26/2005	11:45	444.149	35.501
MW-04	9/26/2005	12:00	444.101	35.549
MW-04	9/26/2005	12:15	444.095	35.555
MW-04	9/26/2005	12:30	444.127	35.523
MW-04	9/26/2005	12:45	444.153	35.497
MW-04	9/26/2005	13:00	444.169	35.481
MW-04	9/26/2005	13:15	444.135	35.515
MW-04	9/26/2005	13:30	444.111	35.539
MW-04	9/26/2005	13:45	444.147	35.503
MW-04	9/26/2005	14:00	444.123	35.527
MW-04	9/26/2005	14:15	444.099	35.551
MW-04	9/26/2005	14:30	444.067	35.583
MW-04	9/26/2005	14:45	444.091	35.559
MW-04	9/26/2005	15:00	444.083	35.567
MW-04	9/26/2005	15:15	444.079	35.571
MW-04	9/26/2005	15:30	444.114	35.536
MW-04	9/26/2005	15:45	444.135	35.515
MW-04	9/26/2005	16:00	444.075	35.575

Well ID	Measurement Date	Measurement Time	Water Level Elev	Water Level Depth
MW-04	9/26/2005	16:15	444.118	35.532
MW-04	9/26/2005	16:30	444.141	35.509
MW-04	9/26/2005	16:45	444.161	35.489
MW-04	9/26/2005	17:00	444.173	35.477
MW-04	9/26/2005	17:15	444.185	35.465
MW-04	9/26/2005	17:30	444.127	35.523
MW-04	9/26/2005	17:45	444.151	35.499
MW-04	9/26/2005	18:00	444.169	35.481
MW-04	9/26/2005	18:15	444.181	35.469
MW-04	9/26/2005	18:30	444.175	35.475
MW-04	9/26/2005	18:45	444.131	35.519
MW-04	9/26/2005	19:00	444.151	35.499
MW-04	9/26/2005	19:15	444.163	35.487
MW-04	9/26/2005	19:30	444.167	35.483
MW-04	9/26/2005	19:45	444.169	35.481
MW-04	9/26/2005	20:00	444.165	35.485
MW-04	9/26/2005	20:15	444.139	35.511
MW-04	9/26/2005	20:30	444.145	35.505
MW-04	9/26/2005	20:45	444.153	35.497
MW-04	9/26/2005	21:00	444.159	35.491
MW-04	9/26/2005	21:15	444.163	35.487
MW-04	9/26/2005	21:30	444.187	35.463
MW-04	9/26/2005	21:45	444.149	35.501
MW-04	9/26/2005	22:00	444.129	35.521
MW-04	9/26/2005	22:15	444.149	35.501
MW-04	9/26/2005	22:30	444.159	35.491
MW-04	9/26/2005	22:45	444.169	35.481
MW-04	9/26/2005	23:00	444.175	35.475
MW-04	9/26/2005	23:15	444.167	35.483
MW-04	9/26/2005	23:30	444.121	35.529
MW-04	9/26/2005	23:45	444.141	35.509
MW-04	9/27/2005	00:00	444.153	35.497
MW-04	9/27/2005	00:15	444.161	35.489
MW-04	9/27/2005	00:30	444.169	35.481
MW-04	9/27/2005	00:45	444.175	35.475
MW-04	9/27/2005	01:00	444.147	35.503
MW-04	9/27/2005	01:15	444.127	35.523
MW-04	9/27/2005	01:30	444.141	35.509
MW-04	9/27/2005	01:45	444.151	35.499
MW-04	9/27/2005	02:00	444.157	35.493
MW-04	9/27/2005	02:15	444.111	35.539
MW-04	9/27/2005	02:30	444.095	35.555
MW-04	9/27/2005	02:45	444.113	35.537
MW-04	9/27/2005	03:00	444.123	35.527
MW-04	9/27/2005	03:15	444.131	35.519
MW-04	9/27/2005	03:30	444.137	35.513
MW-04	9/27/2005	03:45	444.081	35.569
MW-04	9/27/2005	04:00	444.087	35.563
MW-04	9/27/2005	04:15	444.097	35.553
MW-04	9/27/2005	04:30	444.107	35.543

Well ID	Measurement Date	Measurement Time	Water Level Elev	Water Level Depth
MW-04	9/27/2005	04:45	444.115	35.535
MW-04	9/27/2005	05:00	444.115	35.535
MW-04	9/27/2005	05:15	444.115	35.535
MW-04	9/27/2005	05:30	444.045	35.605
MW-04	9/27/2005	05:45	444.063	35.587
MW-04	9/27/2005	06:00	444.071	35.579
MW-04	9/27/2005	06:15	444.075	35.575
MW-04	9/27/2005	06:30	443.999	35.651
MW-04	9/27/2005	06:45	444.027	35.623
MW-04	9/27/2005	07:00	444.037	35.613
MW-04	9/27/2005	07:15	444.045	35.605
MW-04	9/27/2005	07:30	444.011	35.639
MW-04	9/27/2005	07:45	443.983	35.667
MW-04	9/27/2005	08:00	444.003	35.647
MW-04	9/27/2005	08:15	444.015	35.635
MW-04	9/27/2005	08:30	444.015	35.635
MW-04	9/27/2005	08:45	443.977	35.673
MW-04	9/27/2005	09:00	443.996	35.654
MW-04	9/27/2005	09:15	443.921	35.729
MW-04	9/27/2005	09:30	443.94	35.71
MW-04	9/27/2005	09:45	443.963	35.687
MW-04	9/27/2005	10:00	443.981	35.669
MW-04	9/27/2005	10:15	443.919	35.731
MW-04	9/27/2005	10:30	443.943	35.707
MW-04	9/27/2005	10:45	443.893	35.757
MW-04	9/27/2005	11:00	443.933	35.717
MW-04	9/27/2005	11:15	443.959	35.691
MW-04	9/27/2005	11:30	443.893	35.757
MW-04	9/27/2005	11:45	443.926	35.724
MW-04	9/27/2005	12:00	443.953	35.697
MW-04	9/27/2005	12:15	443.968	35.682
MW-04	9/27/2005	12:30	443.986	35.664
MW-04	9/27/2005	12:45	443.948	35.702
MW-04	9/27/2005	13:00	443.939	35.711
MW-04	9/27/2005	13:15	443.957	35.693
MW-04	9/27/2005	13:30	443.915	35.735
MW-04	9/27/2005	13:45	443.949	35.701
MW-04	9/27/2005	14:00	443.909	35.741
MW-04	9/27/2005	14:15	443.877	35.773
MW-04	9/27/2005	14:30	443.855	35.795
MW-04	9/27/2005	14:45	443.831	35.819
MW-04	9/27/2005	15:00	443.881	35.769
MW-04	9/27/2005	15:15	443.867	35.783
MW-04	9/27/2005	15:30	443.869	35.781
MW-04	9/27/2005	15:45	443.905	35.745
MW-04	9/27/2005	16:00	443.929	35.721
MW-04	9/27/2005	16:15	443.949	35.701
MW-04	9/27/2005	16:30	443.966	35.684
MW-04	9/27/2005	16:45	443.949	35.701
MW-04	9/27/2005	17:00	443.921	35.729

Well ID	Measurement Date	Measurement Time	Water Level Elev	Water Level Depth
MW-04	9/27/2005	17:15	443.947	35.703
MW-04	9/27/2005	17:30	443.961	35.689
MW-04	9/27/2005	17:45	443.972	35.678
MW-04	9/27/2005	18:00	443.981	35.669
MW-04	9/27/2005	18:15	443.942	35.708
MW-04	9/27/2005	18:30	443.938	35.712
MW-04	9/27/2005	18:45	443.954	35.696
MW-04	9/27/2005	19:00	443.966	35.684
MW-04	9/27/2005	19:15	443.976	35.674
MW-04	9/27/2005	19:30	443.982	35.668
MW-04	9/27/2005	19:45	443.986	35.664
MW-04	9/27/2005	20:00	443.962	35.688
MW-04	9/27/2005	20:15	443.934	35.716
MW-04	9/27/2005	20:30	443.954	35.696
MW-04	9/27/2005	20:45	443.966	35.684
MW-04	9/27/2005	21:00	443.974	35.676
MW-04	9/27/2005	21:15	443.98	35.67
MW-04	9/27/2005	21:30	443.986	35.664
MW-04	9/27/2005	21:45	443.96	35.69
MW-04	9/27/2005	22:00	443.932	35.718
MW-04	9/27/2005	22:15	443.954	35.696
MW-04	9/27/2005	22:30	443.97	35.68
MW-04	9/27/2005	22:45	443.978	35.672
MW-04	9/27/2005	23:00	443.99	35.66
MW-04	9/27/2005	23:15	443.996	35.654
MW-04	9/27/2005	23:30	444.006	35.644
MW-04	9/27/2005	23:45	443.934	35.716
MW-04	9/28/2005	00:00	443.962	35.688
MW-04	9/28/2005	00:15	443.964	35.686
MW-04	9/28/2005	00:30	443.98	35.67
MW-04	9/28/2005	00:45	443.99	35.66
MW-04	9/28/2005	01:00	444	35.65
MW-04	9/28/2005	01:15	444.004	35.646
MW-04	9/28/2005	01:30	443.96	35.69
MW-04	9/28/2005	01:45	443.978	35.672
MW-04	9/28/2005	02:00	443.99	35.66
MW-04	9/28/2005	02:15	443.958	35.692
MW-04	9/28/2005	02:30	443.966	35.684
MW-04	9/28/2005	02:45	443.98	35.67
MW-04	9/28/2005	03:00	443.99	35.66
MW-04	9/28/2005	03:15	444.002	35.648
MW-04	9/28/2005	03:30	443.95	35.7
MW-04	9/28/2005	03:45	443.97	35.68
MW-04	9/28/2005	04:00	443.984	35.666
MW-04	9/28/2005	04:15	443.992	35.658
MW-04	9/28/2005	04:30	443.998	35.652
MW-04	9/28/2005	04:45	443.986	35.664
MW-04	9/28/2005	05:00	443.958	35.692
MW-04	9/28/2005	05:15	443.97	35.68
MW-04	9/28/2005	05:30	443.978	35.672

Well ID	Measurement Date	Measurement Time	Water Level Elev	Water Level Depth
MW-04	9/28/2005	05:45	443.986	35.664
MW-04	9/28/2005	06:00	443.988	35.662
MW-04	9/28/2005	06:15	443.93	35.72
MW-04	9/28/2005	06:30	443.95	35.7
MW-04	9/28/2005	06:45	443.96	35.69
MW-04	9/28/2005	07:00	443.968	35.682
MW-04	9/28/2005	07:15	443.924	35.726
MW-04	9/28/2005	07:30	443.926	35.724
MW-04	9/28/2005	07:45	443.942	35.708
MW-04	9/28/2005	08:00	443.95	35.7
MW-04	9/28/2005	08:15	443.906	35.744
MW-04	9/28/2005	08:30	443.924	35.726
MW-04	9/28/2005	08:45	443.938	35.712
MW-04	9/28/2005	09:00	443.892	35.758
MW-04	9/28/2005	09:15	443.908	35.742
MW-04	9/28/2005	09:30	443.924	35.726
MW-04	9/28/2005	09:45	443.936	35.714
MW-04	9/28/2005	10:00	443.894	35.756
MW-04	9/28/2005	10:15	443.904	35.746
MW-04	9/28/2005	10:30	443.922	35.728
MW-04	9/28/2005	10:45	443.874	35.776
MW-04	9/28/2005	11:00	443.908	35.742
MW-04	9/28/2005	11:15	443.926	35.724
MW-04	9/28/2005	11:30	443.908	35.742
MW-04	9/28/2005	11:45	443.91	35.74
MW-04	9/28/2005	12:00	443.934	35.716
MW-04	9/28/2005	12:15	443.95	35.7
MW-04	9/28/2005	12:30	443.914	35.736
MW-04	9/28/2005	12:45	443.94	35.71
MW-04	9/28/2005	13:00	443.962	35.688
MW-04	9/28/2005	13:15	443.93	35.72
MW-04	9/28/2005	13:30	443.944	35.706
MW-04	9/28/2005	13:45	443.97	35.68
MW-04	9/28/2005	14:00	443.934	35.716
MW-04	9/28/2005	14:15	443.94	35.71
MW-04	9/28/2005	14:30	443.958	35.692
MW-04	9/28/2005	14:45	443.936	35.714
MW-04	9/28/2005	15:00	443.961	35.689
MW-04	9/28/2005	15:15	443.959	35.691
MW-04	9/28/2005	15:30	443.952	35.698
MW-04	9/28/2005	15:45	444.05	35.6
MW-04	9/28/2005	15:45	443.973	35.677
MW-04	9/28/2005	16:00	443.978	35.672
MW-04	9/28/2005	16:15	443.966	35.684
MW-04	9/28/2005	16:30	443.985	35.665
MW-04	9/28/2005	16:45	444.003	35.647
MW-04	9/28/2005	17:00	444.015	35.635
MW-04	9/28/2005	17:15	443.967	35.683
MW-04	9/28/2005	17:30	443.99	35.66
MW-04	9/28/2005	17:45	444.002	35.648

Well ID	Measurement Date	Measurement Time	Water Level Elev	Water Level Depth
MW-04	9/28/2005	18:00	443.964	35.686
MW-04	9/28/2005	18:15	443.964	35.686
MW-04	9/28/2005	18:30	443.979	35.671
MW-04	9/28/2005	18:45	443.995	35.655
MW-04	9/28/2005	19:00	444.004	35.646
MW-04	9/28/2005	19:15	443.95	35.7
MW-04	9/28/2005	19:30	443.973	35.677
MW-04	9/28/2005	19:45	443.986	35.664
MW-04	9/28/2005	20:00	443.998	35.652
MW-04	9/28/2005	20:15	443.979	35.671
MW-04	9/28/2005	20:30	443.964	35.686
MW-04	9/28/2005	20:45	443.977	35.673
MW-04	9/28/2005	21:00	443.989	35.661
MW-04	9/28/2005	21:15	444.004	35.646
MW-04	9/28/2005	21:30	443.96	35.69
MW-04	9/28/2005	21:45	443.98	35.67
MW-04	9/28/2005	22:00	443.993	35.657
MW-04	9/28/2005	22:15	444.004	35.646
MW-04	9/28/2005	22:30	443.953	35.697
MW-04	9/28/2005	22:45	443.976	35.674
MW-04	9/28/2005	23:00	443.993	35.657
MW-04	9/28/2005	23:15	444.006	35.644
MW-04	9/28/2005	23:30	443.964	35.686
MW-04	9/28/2005	23:45	443.986	35.664
MW-04	9/29/2005	00:00	444	35.65
MW-04	9/29/2005	00:15	444.013	35.637
MW-04	9/29/2005	00:30	443.949	35.701
MW-04	9/29/2005	00:45	443.983	35.667
MW-04	9/29/2005	01:00	444.001	35.649
MW-04	9/29/2005	01:15	444.015	35.635
MW-04	9/29/2005	01:30	444.027	35.623
MW-04	9/29/2005	01:45	443.978	35.672
MW-04	9/29/2005	02:00	443.971	35.679
MW-04	9/29/2005	02:15	444.001	35.649
MW-04	9/29/2005	02:30	444.023	35.627
MW-04	9/29/2005	02:45	444.039	35.611
MW-04	9/29/2005	03:00	444.053	35.597
MW-04	9/29/2005	03:15	443.994	35.656
MW-04	9/29/2005	03:30	444.009	35.641
MW-04	9/29/2005	03:45	444.031	35.619
MW-04	9/29/2005	04:00	444.045	35.605
MW-04	9/29/2005	04:15	444.057	35.593
MW-04	9/29/2005	04:30	444.065	35.585
MW-04	9/29/2005	04:45	444.077	35.573
MW-04	9/29/2005	05:00	444.039	35.611
MW-04	9/29/2005	05:15	444.027	35.623
MW-04	9/29/2005	05:30	444.047	35.603
MW-04	9/29/2005	05:45	444.063	35.587
MW-04	9/29/2005	06:00	444.077	35.573
MW-04	9/29/2005	06:15	444.083	35.567

Well ID	Measurement Date	Measurement Time	Water Level Elev	Water Level Depth
MW-04	9/29/2005	06:30	444.029	35.621
MW-04	9/29/2005	06:45	444.021	35.629
MW-04	9/29/2005	07:00	444.041	35.609
MW-04	9/29/2005	07:15	443.981	35.669
MW-04	9/29/2005	07:30	443.979	35.671
MW-04	9/29/2005	07:45	444.011	35.639
MW-04	9/29/2005	08:00	443.983	35.667
MW-04	9/29/2005	08:15	443.959	35.691
MW-04	9/29/2005	08:30	443.983	35.667
MW-04	9/29/2005	08:45	443.989	35.661
MW-04	9/29/2005	09:00	443.929	35.721
MW-04	9/29/2005	09:15	443.959	35.691
MW-04	9/29/2005	09:30	443.981	35.669
MW-04	9/29/2005	09:45	443.945	35.705
MW-04	9/29/2005	10:00	443.939	35.711
MW-04	9/29/2005	10:15	443.949	35.701
MW-04	9/29/2005	10:30	443.967	35.683
MW-04	9/29/2005	10:45	443.981	35.669
MW-04	9/29/2005	11:00	443.973	35.677
MW-04	9/29/2005	11:15	443.921	35.729
MW-04	9/29/2005	11:30	443.951	35.699
MW-04	9/29/2005	11:45	443.969	35.681
MW-04	9/29/2005	12:00	443.966	35.684
MW-04	9/29/2005	12:15	443.929	35.721
MW-04	9/29/2005	12:30	443.956	35.694
MW-04	9/29/2005	12:45	443.972	35.678
MW-04	9/29/2005	13:00	443.922	35.728
MW-04	9/29/2005	13:15	443.952	35.698
MW-04	9/29/2005	13:30	443.98	35.67
MW-04	9/29/2005	13:45	443.996	35.654
MW-04	9/29/2005	14:00	443.904	35.746
MW-04	9/29/2005	14:15	443.919	35.731
MW-04	9/29/2005	14:30	443.949	35.701
MW-04	9/29/2005	14:45	443.931	35.719
MW-04	9/29/2005	15:00	443.887	35.763
MW-04	9/29/2005	15:15	443.925	35.725
MW-04	9/29/2005	15:30	443.943	35.707
MW-04	9/29/2005	15:45	443.976	35.674
MW-04	9/29/2005	16:00	443.906	35.744
MW-04	9/29/2005	16:15	443.929	35.721
MW-04	9/29/2005	16:30	443.953	35.697
MW-04	9/29/2005	16:45	443.971	35.679
MW-04	9/29/2005	17:00	443.986	35.664
MW-04	9/29/2005	17:15	443.958	35.692
MW-04	9/29/2005	17:30	443.934	35.716
MW-04	9/29/2005	17:45	443.95	35.7
MW-04	9/29/2005	18:00	443.96	35.69
MW-04	9/29/2005	18:15	443.966	35.684
MW-04	9/29/2005	18:30	443.968	35.682
MW-04	9/29/2005	18:45	443.894	35.756

Well ID	Measurement Date	Measurement Time	Water Level Elev	Water Level Depth
MW-04	9/29/2005	19:00	443.916	35.734
MW-04	9/29/2005	19:15	443.928	35.722
MW-04	9/29/2005	19:30	443.932	35.718
MW-04	9/29/2005	19:45	443.934	35.716
MW-04	9/29/2005	20:00	443.94	35.71
MW-04	9/29/2005	20:15	443.942	35.708
MW-04	9/29/2005	20:30	443.87	35.78
MW-04	9/29/2005	20:45	443.894	35.756
MW-04	9/29/2005	21:00	443.906	35.744
MW-04	9/29/2005	21:15	443.912	35.738
MW-04	9/29/2005	21:30	443.92	35.73
MW-04	9/29/2005	21:45	443.924	35.726
MW-04	9/29/2005	22:00	443.868	35.782
MW-04	9/29/2005	22:15	443.874	35.776
MW-04	9/29/2005	22:30	443.892	35.758
MW-04	9/29/2005	22:45	443.906	35.744
MW-04	9/29/2005	23:00	443.914	35.736
MW-04	9/29/2005	23:15	443.924	35.726
MW-04	9/29/2005	23:30	443.932	35.718
MW-04	9/29/2005	23:45	443.9	35.75
MW-04	9/30/2005	00:00	443.888	35.762
MW-04	9/30/2005	00:15	443.91	35.74
MW-04	9/30/2005	00:30	443.924	35.726
MW-04	9/30/2005	00:45	443.936	35.714
MW-04	9/30/2005	01:00	443.946	35.704
MW-04	9/30/2005	01:15	443.944	35.706
MW-04	9/30/2005	01:30	443.894	35.756
MW-04	9/30/2005	01:45	443.916	35.734
MW-04	9/30/2005	02:00	443.93	35.72
MW-04	9/30/2005	02:15	443.942	35.708
MW-04	9/30/2005	02:30	443.954	35.696
MW-04	9/30/2005	02:45	443.962	35.688
MW-04	9/30/2005	03:00	443.908	35.742
MW-04	9/30/2005	03:15	443.9	35.75
MW-04	9/30/2005	03:30	443.92	35.73
MW-04	9/30/2005	03:45	443.934	35.716
MW-04	9/30/2005	04:00	443.946	35.704
MW-04	9/30/2005	04:15	443.954	35.696
MW-04	9/30/2005	04:30	443.958	35.692
MW-04	9/30/2005	04:45	443.898	35.752
MW-04	9/30/2005	05:00	443.9	35.75
MW-04	9/30/2005	05:15	443.916	35.734
MW-04	9/30/2005	05:30	443.926	35.724
MW-04	9/30/2005	05:45	443.93	35.72
MW-04	9/30/2005	06:00	443.938	35.712
MW-04	9/30/2005	06:15	443.94	35.71
MW-04	9/30/2005	06:30	443.86	35.79
MW-04	9/30/2005	06:45	443.884	35.766
MW-04	9/30/2005	07:00	443.894	35.756
MW-04	9/30/2005	07:15	443.9	35.75

Well ID	Measurement Date	Measurement Time	Water Level Elev	Water Level Depth
MW-04	9/30/2005	07:30	443.902	35.748
MW-04	9/30/2005	07:45	443.904	35.746
MW-04	9/30/2005	08:00	443.908	35.742
MW-04	9/30/2005	08:15	443.844	35.806
MW-04	9/30/2005	08:30	443.856	35.794
MW-04	9/30/2005	08:45	443.87	35.78
MW-04	9/30/2005	09:00	443.876	35.774
MW-04	9/30/2005	09:15	443.61	36.04
MW-04	9/30/2005	09:15	443.878	35.772
MW-04	9/30/2005	09:30	443.89	35.76
MW-04	9/30/2005	09:45	443.896	35.754
MW-04	9/30/2005	10:00	443.837	35.813
MW-04	9/30/2005	10:15	443.847	35.803
MW-04	9/30/2005	10:30	443.866	35.784
MW-04	9/30/2005	10:45	443.874	35.776
MW-04	9/30/2005	11:00	443.88	35.77
MW-04	9/30/2005	11:15	443.892	35.758
MW-04	9/30/2005	11:30	443.902	35.748
MW-04	9/30/2005	11:45	443.858	35.792
MW-04	9/30/2005	12:00	443.862	35.788
MW-04	9/30/2005	12:15	443.882	35.768
MW-04	9/30/2005	12:30	443.898	35.752
MW-04	9/30/2005	12:45	443.91	35.74
MW-04	9/30/2005	13:00	443.922	35.728
MW-04	9/30/2005	13:15	443.934	35.716
MW-04	9/30/2005	13:30	443.944	35.706
MW-04	9/30/2005	13:45	443.95	35.7
MW-04	9/30/2005	14:00	443.892	35.758
MW-04	9/30/2005	14:15	443.916	35.734
MW-04	9/30/2005	14:30	443.936	35.714
MW-04	9/30/2005	14:45	443.95	35.7
MW-04	9/30/2005	15:00	443.964	35.686
MW-04	9/30/2005	15:15	443.976	35.674
MW-04	9/30/2005	15:30	443.982	35.668
MW-04	9/30/2005	15:45	443.99	35.66
MW-04	9/30/2005	16:00	444	35.65
MW-04	9/30/2005	16:15	444.004	35.646
MW-04	9/30/2005	16:30	444.006	35.644
MW-04	9/30/2005	16:45	444.01	35.64
MW-04	9/30/2005	17:00	443.934	35.716
MW-04	9/30/2005	17:15	443.96	35.69
MW-04	9/30/2005	17:30	443.972	35.678
MW-04	9/30/2005	17:45	443.978	35.672
MW-04	9/30/2005	18:00	443.98	35.67
MW-04	9/30/2005	18:15	443.984	35.666
MW-04	9/30/2005	18:30	443.986	35.664
MW-04	9/30/2005	18:45	443.988	35.662
MW-04	9/30/2005	19:00	443.984	35.666
MW-04	9/30/2005	19:15	443.986	35.664
MW-04	9/30/2005	19:30	443.984	35.666

Well ID	Measurement Date	Measurement Time	Water Level Elev	Water Level Depth
MW-04	9/30/2005	19:45	443.942	35.708
MW-04	9/30/2005	20:00	443.918	35.732
MW-04	9/30/2005	20:15	443.93	35.72
MW-04	9/30/2005	20:30	443.936	35.714
MW-04	9/30/2005	20:45	443.94	35.71
MW-04	9/30/2005	21:00	443.942	35.708
MW-04	9/30/2005	21:15	443.942	35.708
MW-04	9/30/2005	21:30	443.944	35.706
MW-04	9/30/2005	21:45	443.948	35.702
MW-04	9/30/2005	22:00	443.95	35.7
MW-04	9/30/2005	22:15	443.952	35.698
MW-04	9/30/2005	22:30	443.956	35.694
MW-04	9/30/2005	22:45	443.958	35.692
MW-04	9/30/2005	23:00	443.958	35.692
MW-04	9/30/2005	23:15	443.962	35.688
MW-04	9/30/2005	23:30	443.968	35.682
MW-04	9/30/2005	23:45	443.968	35.682
MW-04	10/1/2005	00:00	443.896	35.754
MW-04	10/1/2005	00:15	443.918	35.732
MW-04	10/1/2005	00:30	443.934	35.716
MW-04	10/1/2005	00:45	443.946	35.704
MW-04	10/1/2005	01:00	443.956	35.694
MW-04	10/1/2005	01:15	443.962	35.688
MW-04	10/1/2005	01:30	443.97	35.68
MW-04	10/1/2005	01:45	443.974	35.676
MW-04	10/1/2005	02:00	443.978	35.672
MW-04	10/1/2005	02:15	443.98	35.67
MW-04	10/1/2005	02:30	443.984	35.666
MW-04	10/1/2005	02:45	443.988	35.662
MW-04	10/1/2005	03:00	443.994	35.656
MW-04	10/1/2005	03:15	444	35.65
MW-04	10/1/2005	03:30	443.938	35.712
MW-04	10/1/2005	03:45	443.958	35.692
MW-04	10/1/2005	04:00	443.972	35.678
MW-04	10/1/2005	04:15	443.98	35.67
MW-04	10/1/2005	04:30	443.984	35.666
MW-04	10/1/2005	04:45	443.988	35.662
MW-04	10/1/2005	05:00	443.992	35.658
MW-04	10/1/2005	05:15	443.992	35.658
MW-04	10/1/2005	05:30	443.994	35.656
MW-04	10/1/2005	05:45	443.994	35.656
MW-04	10/1/2005	06:00	443.992	35.658
MW-04	10/1/2005	06:15	443.992	35.658
MW-04	10/1/2005	06:30	443.988	35.662
MW-04	10/1/2005	06:45	443.984	35.666
MW-04	10/1/2005	07:00	443.984	35.666
MW-04	10/1/2005	07:15	443.978	35.672
MW-04	10/1/2005	07:30	443.974	35.676
MW-04	10/1/2005	07:45	443.9	35.75
MW-04	10/1/2005	08:00	443.914	35.736

Well ID	Measurement Date	Measurement Time	Water Level Elev	Water Level Depth
MW-04	10/1/2005	08:15	443.92	35.73
MW-04	10/1/2005	08:30	443.922	35.728
MW-04	10/1/2005	08:45	443.924	35.726
MW-04	10/1/2005	09:00	443.924	35.726
MW-04	10/1/2005	09:15	443.922	35.728
MW-04	10/1/2005	09:30	443.922	35.728
MW-04	10/1/2005	09:45	443.92	35.73
MW-04	10/1/2005	10:00	443.924	35.726
MW-04	10/1/2005	10:15	443.924	35.726
MW-04	10/1/2005	10:30	443.926	35.724
MW-04	10/1/2005	10:45	443.928	35.722
MW-04	10/1/2005	11:00	443.93	35.72
MW-04	10/1/2005	11:15	443.934	35.716
MW-04	10/1/2005	11:30	443.938	35.712
MW-04	10/1/2005	11:45	443.942	35.708
MW-04	10/1/2005	12:00	443.948	35.702
MW-04	10/1/2005	12:15	443.954	35.696
MW-04	10/1/2005	12:30	443.888	35.762
MW-04	10/1/2005	12:45	443.906	35.744
MW-04	10/1/2005	13:00	443.924	35.726
MW-04	10/1/2005	13:15	443.934	35.716
MW-04	10/1/2005	13:30	443.946	35.704
MW-04	10/1/2005	13:45	443.956	35.694
MW-04	10/1/2005	14:00	443.964	35.686
MW-04	10/1/2005	14:15	443.972	35.678
MW-04	10/1/2005	14:30	443.982	35.668
MW-04	10/1/2005	14:45	443.988	35.662
MW-04	10/1/2005	15:00	443.994	35.656
MW-04	10/1/2005	15:15	444	35.65
MW-04	10/1/2005	15:30	444.006	35.644
MW-04	10/1/2005	15:45	444.01	35.64
MW-04	10/1/2005	16:00	444.018	35.632
MW-04	10/1/2005	16:15	444.022	35.628
MW-04	10/1/2005	16:30	444.024	35.626
MW-04	10/1/2005	16:45	444.026	35.624
MW-04	10/1/2005	17:00	443.956	35.694
MW-04	10/1/2005	17:15	443.976	35.674
MW-04	10/1/2005	17:30	443.984	35.666
MW-04	10/1/2005	17:45	443.988	35.662
MW-04	10/1/2005	18:00	443.99	35.66
MW-04	10/1/2005	18:15	443.994	35.656
MW-04	10/1/2005	18:30	443.994	35.656
MW-04	10/1/2005	18:45	443.994	35.656
MW-04	10/1/2005	19:00	443.996	35.654
MW-04	10/1/2005	19:15	443.992	35.658
MW-04	10/1/2005	19:30	443.99	35.66
MW-04	10/1/2005	19:45	443.988	35.662
MW-04	10/1/2005	20:00	443.984	35.666
MW-04	10/1/2005	20:15	443.98	35.67
MW-04	10/1/2005	20:30	443.944	35.706

Well ID	Measurement Date	Measurement Time	Water Level Elev	Water Level Depth
MW-04	10/1/2005	20:45	443.918	35.732
MW-04	10/1/2005	21:00	443.928	35.722
MW-04	10/1/2005	21:15	443.934	35.716
MW-04	10/1/2005	21:30	443.938	35.712
MW-04	10/1/2005	21:45	443.94	35.71
MW-04	10/1/2005	22:00	443.94	35.71
MW-04	10/1/2005	22:15	443.942	35.708
MW-04	10/1/2005	22:30	443.944	35.706
MW-04	10/1/2005	22:45	443.944	35.706
MW-04	10/1/2005	23:00	443.944	35.706
MW-04	10/1/2005	23:15	443.946	35.704
MW-04	10/1/2005	23:30	443.95	35.7
MW-04	10/1/2005	23:45	443.954	35.696
MW-04	10/2/2005	00:00	443.956	35.694
MW-04	10/2/2005	00:15	443.96	35.69
MW-04	10/2/2005	00:30	443.892	35.758
MW-04	10/2/2005	00:45	443.916	35.734
MW-04	10/2/2005	01:00	443.928	35.722
MW-04	10/2/2005	01:15	443.936	35.714
MW-04	10/2/2005	01:30	443.944	35.706
MW-04	10/2/2005	01:45	443.95	35.7
MW-04	10/2/2005	02:00	443.958	35.692
MW-04	10/2/2005	02:15	443.964	35.686
MW-04	10/2/2005	02:30	443.97	35.68
MW-04	10/2/2005	02:45	443.978	35.672
MW-04	10/2/2005	03:00	443.956	35.694
MW-04	10/2/2005	03:15	443.922	35.728
MW-04	10/2/2005	03:30	443.94	35.71
MW-04	10/2/2005	03:45	443.954	35.696
MW-04	10/2/2005	04:00	443.962	35.688
MW-04	10/2/2005	04:15	443.97	35.68
MW-04	10/2/2005	04:30	443.978	35.672
MW-04	10/2/2005	04:45	443.982	35.668
MW-04	10/2/2005	05:00	443.986	35.664
MW-04	10/2/2005	05:15	443.986	35.664
MW-04	10/2/2005	05:30	443.99	35.66
MW-04	10/2/2005	05:45	443.988	35.662
MW-04	10/2/2005	06:00	443.99	35.66
MW-04	10/2/2005	06:15	443.988	35.662
MW-04	10/2/2005	06:30	443.914	35.736
MW-04	10/2/2005	06:45	443.934	35.716
MW-04	10/2/2005	07:00	443.942	35.708
MW-04	10/2/2005	07:15	443.944	35.706
MW-04	10/2/2005	07:30	443.946	35.704
MW-04	10/2/2005	07:45	443.944	35.706
MW-04	10/2/2005	08:00	443.944	35.706
MW-04	10/2/2005	08:15	443.944	35.706
MW-04	10/2/2005	08:30	443.942	35.708
MW-04	10/2/2005	08:45	443.94	35.71
MW-04	10/2/2005	09:00	443.94	35.71

Well ID	Measurement Date	Measurement Time	Water Level Elev	Water Level Depth
MW-04	10/2/2005	09:15	443.936	35.714
MW-04	10/2/2005	09:30	443.936	35.714
MW-04	10/2/2005	09:45	443.938	35.712
MW-04	10/2/2005	10:00	443.88	35.77
MW-04	10/2/2005	10:15	443.878	35.772
MW-04	10/2/2005	10:30	443.892	35.758
MW-04	10/2/2005	10:45	443.902	35.748
MW-04	10/2/2005	11:00	443.908	35.742
MW-04	10/2/2005	11:15	443.912	35.738
MW-04	10/2/2005	11:30	443.918	35.732
MW-04	10/2/2005	11:45	443.922	35.728
MW-04	10/2/2005	12:00	443.93	35.72
MW-04	10/2/2005	12:15	443.934	35.716
MW-04	10/2/2005	12:30	443.94	35.71
MW-04	10/2/2005	12:45	443.948	35.702
MW-04	10/2/2005	13:00	443.952	35.698
MW-04	10/2/2005	13:15	443.96	35.69
MW-04	10/2/2005	13:30	443.902	35.748
MW-04	10/2/2005	13:45	443.928	35.722
MW-04	10/2/2005	14:00	443.938	35.712
MW-04	10/2/2005	14:15	443.948	35.702
MW-04	10/2/2005	14:30	443.958	35.692
MW-04	10/2/2005	14:45	443.966	35.684
MW-04	10/2/2005	15:00	443.974	35.676
MW-04	10/2/2005	15:15	443.98	35.67
MW-04	10/2/2005	15:30	443.986	35.664
MW-04	10/2/2005	15:45	443.992	35.658
MW-04	10/2/2005	16:00	443.998	35.652
MW-04	10/2/2005	16:15	444.002	35.648
MW-04	10/2/2005	16:30	443.984	35.666
MW-04	10/2/2005	16:45	443.94	35.71
MW-04	10/2/2005	17:00	443.958	35.692
MW-04	10/2/2005	17:15	443.97	35.68
MW-04	10/2/2005	17:30	443.974	35.676
MW-04	10/2/2005	17:45	443.98	35.67
MW-04	10/2/2005	18:00	443.982	35.668
MW-04	10/2/2005	18:15	443.984	35.666
MW-04	10/2/2005	18:30	443.988	35.662
MW-04	10/2/2005	18:45	443.986	35.664
MW-04	10/2/2005	19:00	443.986	35.664
MW-04	10/2/2005	19:15	443.984	35.666
MW-04	10/2/2005	19:30	443.982	35.668
MW-04	10/2/2005	19:45	443.978	35.672
MW-04	10/2/2005	20:00	443.904	35.746
MW-04	10/2/2005	20:15	443.922	35.728
MW-04	10/2/2005	20:30	443.928	35.722
MW-04	10/2/2005	20:45	443.93	35.72
MW-04	10/2/2005	21:00	443.932	35.718
MW-04	10/2/2005	21:15	443.932	35.718
MW-04	10/2/2005	21:30	443.936	35.714

Well ID	Measurement Date	Measurement Time	Water Level Elev	Water Level Depth
MW-04	10/2/2005	21:45	443.936	35.714
MW-04	10/2/2005	22:00	443.934	35.716
MW-04	10/2/2005	22:15	443.932	35.718
MW-04	10/2/2005	22:30	443.932	35.718
MW-04	10/2/2005	22:45	443.904	35.746
MW-04	10/2/2005	23:00	443.862	35.788
MW-04	10/2/2005	23:15	443.882	35.768
MW-04	10/2/2005	23:30	443.894	35.756
MW-04	10/2/2005	23:45	443.902	35.748
MW-04	10/3/2005	00:00	443.91	35.74
MW-04	10/3/2005	00:15	443.916	35.734
MW-04	10/3/2005	00:30	443.922	35.728
MW-04	10/3/2005	00:45	443.924	35.726
MW-04	10/3/2005	01:00	443.858	35.792
MW-04	10/3/2005	01:15	443.882	35.768
MW-04	10/3/2005	01:30	443.898	35.752
MW-04	10/3/2005	01:45	443.908	35.742
MW-04	10/3/2005	02:00	443.918	35.732
MW-04	10/3/2005	02:15	443.924	35.726
MW-04	10/3/2005	02:30	443.936	35.714
MW-04	10/3/2005	02:45	443.868	35.782
MW-04	10/3/2005	03:00	443.894	35.756
MW-04	10/3/2005	03:15	443.914	35.736
MW-04	10/3/2005	03:30	443.928	35.722
MW-04	10/3/2005	03:45	443.936	35.714
MW-04	10/3/2005	04:00	443.946	35.704
MW-04	10/3/2005	04:15	443.954	35.696
MW-04	10/3/2005	04:30	443.888	35.762
MW-04	10/3/2005	04:45	443.902	35.748
MW-04	10/3/2005	05:00	443.92	35.73
MW-04	10/3/2005	05:15	443.93	35.72
MW-04	10/3/2005	05:30	443.938	35.712
MW-04	10/3/2005	05:45	443.944	35.706
MW-04	10/3/2005	06:00	443.95	35.7
MW-04	10/3/2005	06:15	443.91	35.74
MW-04	10/3/2005	06:30	443.84	35.81
MW-04	10/3/2005	06:45	443.87	35.78
MW-04	10/3/2005	07:00	443.884	35.766
MW-04	10/3/2005	07:15	443.816	35.834
MW-04	10/3/2005	07:30	443.838	35.812
MW-04	10/3/2005	07:45	443.852	35.798
MW-04	10/3/2005	08:00	443.814	35.836
MW-04	10/3/2005	08:15	443.81	35.84
MW-04	10/3/2005	08:30	443.828	35.822
MW-04	10/3/2005	08:45	443.838	35.812
MW-04	10/3/2005	09:00	443.86	35.79
MW-04	10/3/2005	09:00	443.848	35.802
MW-04	10/3/2005	09:15	443.866	35.784
MW-04	10/3/2005	09:30	443.794	35.856
MW-04	10/3/2005	09:45	443.819	35.831

Well ID	Measurement Date	Measurement Time	Water Level Elev	Water Level Depth
MW-04	10/3/2005	10:00	443.834	35.816
MW-04	10/3/2005	10:15	443.818	35.832
MW-04	10/3/2005	10:30	443.774	35.876
MW-04	10/3/2005	10:45	443.8	35.85
MW-04	10/3/2005	11:00	443.816	35.834
MW-04	10/3/2005	11:15	443.826	35.824
MW-04	10/3/2005	11:30	443.756	35.894
MW-04	10/3/2005	11:45	443.786	35.864
MW-04	10/3/2005	12:00	443.81	35.84
MW-04	10/3/2005	12:15	443.826	35.824
MW-04	10/3/2005	12:30	443.776	35.874
MW-04	10/3/2005	12:45	443.79	35.86
MW-04	10/3/2005	13:00	443.814	35.836
MW-04	10/3/2005	13:15	443.834	35.816
MW-04	10/3/2005	13:30	443.85	35.8
MW-04	10/3/2005	13:45	443.782	35.868
MW-04	10/3/2005	14:00	443.82	35.83
MW-04	10/3/2005	14:15	443.778	35.872
MW-04	10/3/2005	14:30	443.804	35.846
MW-04	10/3/2005	14:45	443.83	35.82
MW-04	10/3/2005	15:00	443.85	35.8
MW-04	10/3/2005	15:15	443.834	35.816
MW-04	10/3/2005	15:30	443.822	35.828
MW-04	10/3/2005	15:45	443.848	35.802
MW-04	10/3/2005	16:00	443.864	35.786
MW-04	10/3/2005	16:15	443.876	35.774
MW-04	10/3/2005	16:30	443.888	35.762
MW-04	10/3/2005	16:45	443.836	35.814
MW-04	10/3/2005	17:00	443.844	35.806
MW-04	10/3/2005	17:15	443.862	35.788
MW-04	10/3/2005	17:30	443.876	35.774
MW-04	10/3/2005	17:45	443.886	35.764
MW-04	10/3/2005	18:00	443.894	35.756
MW-04	10/3/2005	18:15	443.834	35.816
MW-04	10/3/2005	18:30	443.84	35.81
MW-04	10/3/2005	18:45	443.858	35.792
MW-04	10/3/2005	19:00	443.868	35.782
MW-04	10/3/2005	19:15	443.872	35.778
MW-04	10/3/2005	19:30	443.806	35.844
MW-04	10/3/2005	19:45	443.814	35.836
MW-04	10/3/2005	20:00	443.828	35.822
MW-04	10/3/2005	20:15	443.836	35.814
MW-04	10/3/2005	20:30	443.84	35.81
MW-04	10/3/2005	20:45	443.844	35.806
MW-04	10/3/2005	21:00	443.848	35.802
MW-04	10/3/2005	21:15	443.81	35.84
MW-04	10/3/2005	21:30	443.78	35.87
MW-04	10/3/2005	21:45	443.8	35.85
MW-04	10/3/2005	22:00	443.812	35.838
MW-04	10/3/2005	22:15	443.82	35.83

Well ID	Measurement Date	Measurement Time	Water Level Elev	Water Level Depth
MW-04	10/3/2005	22:30	443.826	35.824
MW-04	10/3/2005	22:45	443.83	35.82
MW-04	10/3/2005	23:00	443.834	35.816
MW-04	10/3/2005	23:15	443.84	35.81
MW-04	10/3/2005	23:30	443.78	35.87
MW-04	10/3/2005	23:45	443.788	35.862
MW-04	10/4/2005	00:00	443.808	35.842
MW-04	10/4/2005	00:15	443.82	35.83
MW-04	10/4/2005	00:30	443.83	35.82
MW-04	10/4/2005	00:45	443.84	35.81
MW-04	10/4/2005	01:00	443.848	35.802
MW-04	10/4/2005	01:15	443.854	35.796
MW-04	10/4/2005	01:30	443.784	35.866
MW-04	10/4/2005	01:45	443.816	35.834
MW-04	10/4/2005	02:00	443.832	35.818
MW-04	10/4/2005	02:15	443.846	35.804
MW-04	10/4/2005	02:30	443.86	35.79
MW-04	10/4/2005	02:45	443.872	35.778
MW-04	10/4/2005	03:00	443.792	35.858
MW-04	10/4/2005	03:15	443.828	35.822
MW-04	10/4/2005	03:30	443.846	35.804
MW-04	10/4/2005	03:45	443.86	35.79
MW-04	10/4/2005	04:00	443.874	35.776
MW-04	10/4/2005	04:15	443.882	35.768
MW-04	10/4/2005	04:30	443.852	35.798
MW-04	10/4/2005	04:45	443.84	35.81
MW-04	10/4/2005	05:00	443.858	35.792
MW-04	10/4/2005	05:15	443.874	35.776
MW-04	10/4/2005	05:30	443.884	35.766
MW-04	10/4/2005	05:45	443.894	35.756
MW-04	10/4/2005	06:00	443.902	35.748
MW-04	10/4/2005	06:15	443.858	35.792
MW-04	10/4/2005	06:30	443.826	35.824
MW-04	10/4/2005	06:45	443.852	35.798
MW-04	10/4/2005	07:00	443.864	35.786
MW-04	10/4/2005	07:15	443.8	35.85
MW-04	10/4/2005	07:30	443.774	35.876
MW-04	10/4/2005	07:45	443.8	35.85
MW-04	10/4/2005	08:00	443.814	35.836
MW-04	10/4/2005	08:15	443.826	35.824
MW-04	10/4/2005	08:30	443.806	35.844
MW-04	10/4/2005	08:45	443.762	35.888
MW-04	10/4/2005	09:00	443.784	35.866
MW-04	10/4/2005	09:15	443.798	35.852
MW-04	10/4/2005	09:30	443.804	35.846
MW-04	10/4/2005	09:45	443.776	35.874
MW-04	10/4/2005	10:00	443.734	35.916
MW-04	10/4/2005	10:15	443.76	35.89
MW-04	10/4/2005	10:30	443.776	35.874
MW-04	10/4/2005	10:45	443.74	35.91

Well ID	Measurement Date	Measurement Time	Water Level Elev	Water Level Depth
MW-04	10/4/2005	11:00	443.732	35.918
MW-04	10/4/2005	11:15	443.756	35.894
MW-04	10/4/2005	11:30	443.772	35.878
MW-04	10/4/2005	11:45	443.776	35.874
MW-04	10/4/2005	12:00	443.724	35.926
MW-04	10/4/2005	12:15	443.754	35.896
MW-04	10/4/2005	12:30	443.772	35.878
MW-04	10/4/2005	12:45	443.786	35.864
MW-04	10/4/2005	13:00	443.734	35.916
MW-04	10/4/2005	13:15	443.748	35.902
MW-04	10/4/2005	13:30	443.774	35.876
MW-04	10/4/2005	13:45	443.794	35.856
MW-04	10/4/2005	14:00	443.742	35.908
MW-04	10/4/2005	14:15	443.764	35.886
MW-04	10/4/2005	14:30	443.79	35.86
MW-04	10/4/2005	14:45	443.736	35.914
MW-04	10/4/2005	15:00	443.768	35.882
MW-04	10/4/2005	15:15	443.79	35.86
MW-04	10/4/2005	15:30	443.808	35.842
MW-04	10/4/2005	15:45	443.792	35.858
MW-04	10/4/2005	16:00	443.774	35.876
MW-04	10/4/2005	16:15	443.8	35.85
MW-04	10/4/2005	16:30	443.818	35.832
MW-04	10/4/2005	16:45	443.83	35.82
MW-04	10/4/2005	17:00	443.842	35.808
MW-04	10/4/2005	17:15	443.796	35.854
MW-04	10/4/2005	17:30	443.792	35.858
MW-04	10/4/2005	17:45	443.812	35.838
MW-04	10/4/2005	18:00	443.824	35.826
MW-04	10/4/2005	18:15	443.836	35.814
MW-04	10/4/2005	18:30	443.844	35.806
MW-04	10/4/2005	18:45	443.85	35.8
MW-04	10/4/2005	19:00	443.782	35.868
MW-04	10/4/2005	19:15	443.808	35.842
MW-04	10/4/2005	19:30	443.818	35.832
MW-04	10/4/2005	19:45	443.828	35.822
MW-04	10/4/2005	20:00	443.832	35.818
MW-04	10/4/2005	20:15	443.836	35.814
MW-04	10/4/2005	20:30	443.838	35.812
MW-04	10/4/2005	20:45	443.77	35.88
MW-04	10/4/2005	21:00	443.784	35.866
MW-04	10/4/2005	21:15	443.796	35.854
MW-04	10/4/2005	21:30	443.804	35.846
MW-04	10/4/2005	21:45	443.808	35.842
MW-04	10/4/2005	22:00	443.812	35.838
MW-04	10/4/2005	22:15	443.814	35.836
MW-04	10/4/2005	22:30	443.74	35.91
MW-04	10/4/2005	22:45	443.762	35.888
MW-04	10/4/2005	23:00	443.776	35.874
MW-04	10/4/2005	23:15	443.784	35.866

Well ID	Measurement Date	Measurement Time	Water Level Elev	Water Level Depth
MW-04	10/4/2005	23:30	443.792	35.858
MW-04	10/4/2005	23:45	443.796	35.854
MW-04	10/5/2005	00:00	443.778	35.872
MW-04	10/5/2005	00:15	443.74	35.91
MW-04	10/5/2005	00:30	443.764	35.886
MW-04	10/5/2005	00:45	443.778	35.872
MW-04	10/5/2005	01:00	443.79	35.86
MW-04	10/5/2005	01:15	443.776	35.874
MW-04	10/5/2005	01:30	443.764	35.886
MW-04	10/5/2005	01:45	443.782	35.868
MW-04	10/5/2005	02:00	443.796	35.854
MW-04	10/5/2005	02:15	443.79	35.86
MW-04	10/5/2005	02:30	443.772	35.878
MW-04	10/5/2005	02:45	443.794	35.856
MW-04	10/5/2005	03:00	443.814	35.836
MW-04	10/5/2005	03:15	443.77	35.88
MW-04	10/5/2005	03:30	443.796	35.854
MW-04	10/5/2005	03:45	443.814	35.836
MW-04	10/5/2005	04:00	443.828	35.822
MW-04	10/5/2005	04:15	443.782	35.868
MW-04	10/5/2005	04:30	443.808	35.842
MW-04	10/5/2005	04:45	443.804	35.846
MW-04	10/5/2005	05:00	443.786	35.864
MW-04	10/5/2005	05:15	443.808	35.842
MW-04	10/5/2005	05:30	443.82	35.83
MW-04	10/5/2005	05:45	443.834	35.816
MW-04	10/5/2005	06:00	443.772	35.878
MW-04	10/5/2005	06:15	443.802	35.848
MW-04	10/5/2005	06:30	443.816	35.834
MW-04	10/5/2005	06:45	443.75	35.9
MW-04	10/5/2005	07:00	443.782	35.868
MW-04	10/5/2005	07:15	443.798	35.852
MW-04	10/5/2005	07:30	443.806	35.844
MW-04	10/5/2005	07:45	443.816	35.834
MW-04	10/5/2005	08:00	443.762	35.888
MW-04	10/5/2005	08:15	443.784	35.866
MW-04	10/5/2005	08:30	443.88	35.77
MW-04	10/5/2005	08:30	443.794	35.856
MW-04	10/5/2005	08:45	443.804	35.846
MW-04	10/5/2005	09:00	443.81	35.84
MW-04	10/5/2005	09:15	443.756	35.894
MW-04	10/5/2005	09:30	443.78	35.87
MW-04	10/5/2005	09:45	443.79	35.86
MW-04	10/5/2005	10:00	443.8	35.85
MW-04	10/5/2005	10:15	443.752	35.898
MW-04	10/5/2005	10:30	443.77	35.88
MW-04	10/5/2005	10:45	443.78	35.87
MW-04	10/5/2005	11:00	443.756	35.894
MW-04	10/5/2005	11:15	443.754	35.896
MW-04	10/5/2005	11:30	443.77	35.88

Well ID	Measurement Date	Measurement Time	Water Level Elev	Water Level Depth
MW-04	10/5/2005	11:45	443.784	35.866
MW-04	10/5/2005	12:00	443.734	35.916
MW-04	10/5/2005	12:15	443.758	35.892
MW-04	10/5/2005	12:30	443.774	35.876
MW-04	10/5/2005	12:45	443.786	35.864
MW-04	10/5/2005	13:00	443.738	35.912
MW-04	10/5/2005	13:15	443.764	35.886
MW-04	10/5/2005	13:30	443.76	35.89
MW-04	10/5/2005	13:45	443.7	35.95
MW-04	10/5/2005	14:00	443.738	35.912
MW-04	10/5/2005	14:15	443.666	35.984
MW-04	10/5/2005	14:30	443.706	35.944
MW-04	10/5/2005	14:45	443.734	35.916
MW-04	10/5/2005	15:00	443.756	35.894
MW-04	10/5/2005	15:15	443.708	35.942
MW-04	10/5/2005	15:30	443.742	35.908
MW-04	10/5/2005	15:45	443.764	35.886
MW-04	10/5/2005	16:00	443.784	35.866
MW-04	10/5/2005	16:15	443.786	35.864
MW-04	10/5/2005	16:30	443.766	35.884
MW-04	10/5/2005	16:45	443.786	35.864
MW-04	10/5/2005	17:00	443.8	35.85
MW-04	10/5/2005	17:15	443.806	35.844
MW-04	10/5/2005	17:30	443.768	35.882
MW-04	10/5/2005	17:45	443.788	35.862
MW-04	10/5/2005	18:00	443.8	35.85
MW-04	10/5/2005	18:15	443.754	35.896
MW-04	10/5/2005	18:30	443.77	35.88
MW-04	10/5/2005	18:45	443.786	35.864
MW-04	10/5/2005	19:00	443.8	35.85
MW-04	10/5/2005	19:15	443.808	35.842
MW-04	10/5/2005	19:30	443.804	35.846
MW-04	10/5/2005	19:45	443.766	35.884
MW-04	10/5/2005	20:00	443.782	35.868
MW-04	10/5/2005	20:15	443.792	35.858
MW-04	10/5/2005	20:30	443.798	35.852
MW-04	10/5/2005	20:45	443.772	35.878
MW-04	10/5/2005	21:00	443.756	35.894
MW-04	10/5/2005	21:15	443.77	35.88
MW-04	10/5/2005	21:30	443.776	35.874
MW-04	10/5/2005	21:45	443.782	35.868
MW-04	10/5/2005	22:00	443.766	35.884
MW-04	10/5/2005	22:15	443.741	35.909
MW-04	10/5/2005	22:30	443.758	35.892
MW-04	10/5/2005	22:45	443.766	35.884
MW-04	10/5/2005	23:00	443.774	35.876
MW-04	10/5/2005	23:15	443.768	35.882
MW-04	10/5/2005	23:30	443.736	35.914
MW-04	10/5/2005	23:45	443.752	35.898
MW-04	10/6/2005	00:00	443.764	35.886

Well ID	Measurement Date	Measurement Time	Water Level Elev	Water Level Depth
MW-04	10/6/2005	00:15	443.772	35.878
MW-04	10/6/2005	00:30	443.776	35.874
MW-04	10/6/2005	00:45	443.784	35.866
MW-04	10/6/2005	01:00	443.792	35.858
MW-04	10/6/2005	01:15	443.764	35.886
MW-04	10/6/2005	01:30	443.738	35.912
MW-04	10/6/2005	01:45	443.758	35.892
MW-04	10/6/2005	02:00	443.77	35.88
MW-04	10/6/2005	02:15	443.78	35.87
MW-04	10/6/2005	02:30	443.794	35.856
MW-04	10/6/2005	02:45	443.747	35.903
MW-04	10/6/2005	03:00	443.744	35.906
MW-04	10/6/2005	03:15	443.766	35.884
MW-04	10/6/2005	03:30	443.782	35.868
MW-04	10/6/2005	03:45	443.794	35.856
MW-04	10/6/2005	04:00	443.808	35.842
MW-04	10/6/2005	04:15	443.818	35.832
MW-04	10/6/2005	04:30	443.826	35.824
MW-04	10/6/2005	04:45	443.766	35.884
MW-04	10/6/2005	05:00	443.794	35.856
MW-04	10/6/2005	05:15	443.81	35.84
MW-04	10/6/2005	05:30	443.822	35.828
MW-04	10/6/2005	05:45	443.834	35.816
MW-04	10/6/2005	06:00	443.842	35.808
MW-04	10/6/2005	06:15	443.848	35.802
MW-04	10/6/2005	06:30	443.804	35.846
MW-04	10/6/2005	06:45	443.794	35.856
MW-04	10/6/2005	07:00	443.746	35.904
MW-04	10/6/2005	07:15	443.764	35.886
MW-04	10/6/2005	07:30	443.782	35.868
MW-04	10/6/2005	07:45	443.77	35.88
MW-04	10/6/2005	08:00	443.716	35.934
MW-04	10/6/2005	08:15	443.748	35.902
MW-04	10/6/2005	08:30	443.766	35.884
MW-04	10/6/2005	08:45	443.78	35.87
MW-04	10/6/2005	09:00	443.79	35.86
MW-04	10/6/2005	09:15	443.736	35.914
MW-04	10/6/2005	09:30	443.734	35.916
MW-04	10/6/2005	09:45	443.752	35.898
MW-04	10/6/2005	10:00	443.764	35.886
MW-04	10/6/2005	10:15	443.776	35.874
MW-04	10/6/2005	10:30	443.738	35.912
MW-04	10/6/2005	10:45	443.722	35.928
MW-04	10/6/2005	11:00	443.742	35.908
MW-04	10/6/2005	11:15	443.754	35.896
MW-04	10/6/2005	11:30	443.698	35.952
MW-04	10/6/2005	11:45	443.728	35.922
MW-04	10/6/2005	12:00	443.744	35.906
MW-04	10/6/2005	12:15	443.756	35.894
MW-04	10/6/2005	12:30	443.766	35.884

Well ID	Measurement Date	Measurement Time	Water Level Elev	Water Level Depth
MW-04	10/6/2005	12:45	443.742	35.908
MW-04	10/6/2005	13:00	443.716	35.934
MW-04	10/6/2005	13:15	443.746	35.904
MW-04	10/6/2005	13:30	443.764	35.886
MW-04	10/6/2005	13:45	443.776	35.874
MW-04	10/6/2005	14:00	443.788	35.862
MW-04	10/6/2005	14:15	443.698	35.952
MW-04	10/6/2005	14:30	443.728	35.922
MW-04	10/6/2005	14:45	443.754	35.896
MW-04	10/6/2005	15:00	443.746	35.904
MW-04	10/6/2005	15:15	443.734	35.916
MW-04	10/6/2005	15:30	443.758	35.892
MW-04	10/6/2005	15:45	443.776	35.874
MW-04	10/6/2005	16:00	443.764	35.886
MW-04	10/6/2005	16:15	443.734	35.916
MW-04	10/6/2005	16:30	443.762	35.888
MW-04	10/6/2005	16:45	443.776	35.874
MW-04	10/6/2005	17:00	443.792	35.858
MW-04	10/6/2005	17:15	443.802	35.848
MW-04	10/6/2005	17:30	443.738	35.912
MW-04	10/6/2005	17:45	443.766	35.884
MW-04	10/6/2005	18:00	443.784	35.866
MW-04	10/6/2005	18:15	443.798	35.852
MW-04	10/6/2005	18:30	443.808	35.842
MW-04	10/6/2005	18:45	443.814	35.836
MW-04	10/6/2005	19:00	443.82	35.83
MW-04	10/6/2005	19:15	443.752	35.898
MW-04	10/6/2005	19:30	443.78	35.87
MW-04	10/6/2005	19:45	443.792	35.858
MW-04	10/6/2005	20:00	443.8	35.85
MW-04	10/6/2005	20:15	443.804	35.846
MW-04	10/6/2005	20:30	443.81	35.84
MW-04	10/6/2005	20:45	443.812	35.838
MW-04	10/6/2005	21:00	443.814	35.836
MW-04	10/6/2005	21:15	443.814	35.836
MW-04	10/6/2005	21:30	443.816	35.834
MW-04	10/6/2005	21:45	443.818	35.832
MW-04	10/6/2005	22:00	443.818	35.832
MW-04	10/6/2005	22:15	443.818	35.832
MW-04	10/6/2005	22:30	443.744	35.906
MW-04	10/6/2005	22:45	443.766	35.884
MW-04	10/6/2005	23:00	443.778	35.872
MW-04	10/6/2005	23:15	443.782	35.868
MW-04	10/6/2005	23:30	443.788	35.862
MW-04	10/6/2005	23:45	443.792	35.858
MW-04	10/7/2005	00:00	443.796	35.854
MW-04	10/7/2005	00:15	443.796	35.854
MW-04	10/7/2005	00:30	443.8	35.85
MW-04	10/7/2005	00:45	443.8	35.85
MW-04	10/7/2005	01:00	443.732	35.918

Well ID	Measurement Date	Measurement Time	Water Level Elev	Water Level Depth
MW-04	10/7/2005	01:15	443.756	35.894
MW-04	10/7/2005	01:30	443.77	35.88
MW-04	10/7/2005	01:45	443.78	35.87
MW-04	10/7/2005	02:00	443.788	35.862
MW-04	10/7/2005	02:15	443.798	35.852
MW-04	10/7/2005	02:30	443.778	35.872
MW-04	10/7/2005	02:45	443.752	35.898
MW-04	10/7/2005	03:00	443.774	35.876
MW-04	10/7/2005	03:15	443.788	35.862
MW-04	10/7/2005	03:30	443.8	35.85
MW-04	10/7/2005	03:45	443.81	35.84
MW-04	10/7/2005	04:00	443.766	35.884
MW-04	10/7/2005	04:15	443.766	35.884
MW-04	10/7/2005	04:30	443.786	35.864
MW-04	10/7/2005	04:45	443.802	35.848
MW-04	10/7/2005	05:00	443.816	35.834
MW-04	10/7/2005	05:15	443.828	35.822
MW-04	10/7/2005	05:30	443.828	35.822
MW-04	10/7/2005	05:45	443.776	35.874
MW-04	10/7/2005	06:00	443.802	35.848
MW-04	10/7/2005	06:15	443.816	35.834
MW-04	10/7/2005	06:30	443.826	35.824
MW-04	10/7/2005	06:45	443.836	35.814
MW-04	10/7/2005	07:00	443.844	35.806
MW-04	10/7/2005	07:15	443.854	35.796
MW-04	10/7/2005	07:30	443.812	35.838
MW-04	10/7/2005	07:45	443.806	35.844
MW-04	10/7/2005	08:00	443.824	35.826
MW-04	10/7/2005	08:15	443.832	35.818
MW-04	10/7/2005	08:30	443.844	35.806
MW-04	10/7/2005	08:45	443.844	35.806
MW-04	10/7/2005	09:00	443.856	35.794
MW-04	10/7/2005	09:15	443.86	35.79
MW-04	10/7/2005	09:30	443.866	35.784
MW-04	10/7/2005	09:45	443.856	35.794
MW-04	10/7/2005	10:00	443.812	35.838
MW-04	10/7/2005	10:15	443.83	35.82
MW-04	10/7/2005	10:30	443.84	35.81
MW-04	10/7/2005	10:45	443.85	35.8
MW-04	10/7/2005	11:00	443.856	35.794
MW-04	10/7/2005	11:15	443.862	35.788
MW-04	10/7/2005	11:30	443.868	35.782
MW-04	10/7/2005	11:45	443.808	35.842
MW-04	10/7/2005	12:00	443.832	35.818
MW-04	10/7/2005	12:15	443.844	35.806
MW-04	10/7/2005	12:30	443.854	35.796
MW-04	10/7/2005	12:45	443.87	35.78
MW-04	10/7/2005	13:00	443.878	35.772
MW-04	10/7/2005	13:15	443.89	35.76
MW-04	10/7/2005	13:30	443.902	35.748

Well ID	Measurement Date	Measurement Time	Water Level Elev	Water Level Depth
MW-04	10/7/2005	13:45	443.916	35.734
MW-04	10/7/2005	14:00	443.916	35.734
MW-04	10/7/2005	14:15	443.892	35.758
MW-04	10/7/2005	14:30	443.868	35.782
MW-04	10/7/2005	14:45	443.887	35.763
MW-04	10/7/2005	15:00	443.9	35.75
MW-04	10/7/2005	15:15	443.912	35.738
MW-04	10/7/2005	15:30	443.918	35.732
MW-04	10/7/2005	15:45	443.922	35.728
MW-04	10/7/2005	16:00	443.928	35.722
MW-04	10/7/2005	16:15	443.934	35.716
MW-04	10/7/2005	16:30	443.94	35.71
MW-04	10/7/2005	16:45	443.948	35.702
MW-04	10/7/2005	17:00	443.952	35.698
MW-04	10/7/2005	17:15	443.874	35.776
MW-04	10/7/2005	17:30	443.906	35.744
MW-04	10/7/2005	17:45	443.922	35.728
MW-04	10/7/2005	18:00	443.932	35.718
MW-04	10/7/2005	18:15	443.94	35.71
MW-04	10/7/2005	18:30	443.944	35.706
MW-04	10/7/2005	18:45	443.95	35.7
MW-04	10/7/2005	19:00	443.954	35.696
MW-04	10/7/2005	19:15	443.868	35.782
MW-04	10/7/2005	19:30	443.9	35.75
MW-04	10/7/2005	19:45	443.914	35.736
MW-04	10/7/2005	20:00	443.926	35.724
MW-04	10/7/2005	20:15	443.93	35.72
MW-04	10/7/2005	20:30	443.936	35.714
MW-04	10/7/2005	20:45	443.948	35.702
MW-04	10/7/2005	21:00	443.884	35.766
MW-04	10/7/2005	21:15	443.89	35.76
MW-04	10/7/2005	21:30	443.904	35.746
MW-04	10/7/2005	21:45	443.914	35.736
MW-04	10/7/2005	22:00	443.922	35.728
MW-04	10/7/2005	22:15	443.928	35.722
MW-04	10/7/2005	22:30	443.93	35.72
MW-04	10/7/2005	22:45	443.936	35.714
MW-04	10/7/2005	23:00	443.95	35.7
MW-04	10/7/2005	23:15	443.958	35.692
MW-04	10/7/2005	23:30	443.962	35.688
MW-04	10/7/2005	23:45	443.972	35.678
MW-04	10/8/2005	00:00	443.972	35.678
MW-04	10/8/2005	00:15	443.984	35.666
MW-04	10/8/2005	00:30	443.994	35.656
MW-04	10/8/2005	00:45	444.006	35.644
MW-04	10/8/2005	01:00	444.002	35.648
MW-04	10/8/2005	01:15	444.01	35.64
MW-04	10/8/2005	01:30	444.028	35.622
MW-04	10/8/2005	01:45	444.034	35.616
MW-04	10/8/2005	02:00	444.002	35.648

Well ID	Measurement Date	Measurement Time	Water Level Elev	Water Level Depth
MW-04	10/8/2005	02:15	444.034	35.616
MW-04	10/8/2005	02:30	444.06	35.59
MW-04	10/8/2005	02:45	444.088	35.562
MW-04	10/8/2005	03:00	444.114	35.536
MW-04	10/8/2005	03:15	444.13	35.52
MW-04	10/8/2005	03:30	444.154	35.496
MW-04	10/8/2005	03:45	444.186	35.464
MW-04	10/8/2005	04:00	444.204	35.446
MW-04	10/8/2005	04:15	444.218	35.432
MW-04	10/8/2005	04:30	444.23	35.42
MW-04	10/8/2005	04:45	444.242	35.408
MW-04	10/8/2005	05:00	444.254	35.396
MW-04	10/8/2005	05:15	444.272	35.378
MW-04	10/8/2005	05:30	444.284	35.366
MW-04	10/8/2005	05:45	444.292	35.358
MW-04	10/8/2005	06:00	444.298	35.352
MW-04	10/8/2005	06:15	444.312	35.338
MW-04	10/8/2005	06:30	444.338	35.312
MW-04	10/8/2005	06:45	444.344	35.306
MW-04	10/8/2005	07:00	444.38	35.27
MW-04	10/8/2005	07:15	444.398	35.252
MW-04	10/8/2005	07:30	444.422	35.228
MW-04	10/8/2005	07:45	444.466	35.184
MW-04	10/8/2005	08:00	444.52	35.13
MW-04	10/8/2005	08:15	444.57	35.08
MW-04	10/8/2005	08:30	444.588	35.062
MW-04	10/8/2005	08:45	444.624	35.026
MW-04	10/8/2005	09:00	444.645	35.005
MW-04	10/8/2005	09:15	444.656	34.994
MW-04	10/8/2005	09:30	444.704	34.946
MW-04	10/8/2005	09:45	444.776	34.874
MW-04	10/8/2005	10:00	444.808	34.842
MW-04	10/8/2005	10:15	444.848	34.802
MW-04	10/8/2005	10:30	444.894	34.756
MW-04	10/8/2005	10:45	444.938	34.712
MW-04	10/8/2005	11:00	444.993	34.657
MW-04	10/8/2005	11:15	445.002	34.648
MW-04	10/8/2005	11:30	445.014	34.636
MW-04	10/8/2005	11:45	445.036	34.614
MW-04	10/8/2005	12:00	445.048	34.602
MW-04	10/8/2005	12:15	445.08	34.57
MW-04	10/8/2005	12:30	445.108	34.542
MW-04	10/8/2005	12:45	445.12	34.53
MW-04	10/8/2005	13:00	445.136	34.514
MW-04	10/8/2005	13:15	445.196	34.454
MW-04	10/8/2005	13:30	445.168	34.482
MW-04	10/8/2005	13:45	445.19	34.46
MW-04	10/8/2005	14:00	445.208	34.442
MW-04	10/8/2005	14:15	445.234	34.416
MW-04	10/8/2005	14:30	445.256	34.394

Well ID	Measurement Date	Measurement Time	Water Level Elev	Water Level Depth
MW-04	10/8/2005	14:45	445.27	34.38
MW-04	10/8/2005	15:00	445.29	34.36
MW-04	10/8/2005	15:15	445.322	34.328
MW-04	10/8/2005	15:30	445.342	34.308
MW-04	10/8/2005	15:45	445.414	34.236
MW-04	10/8/2005	16:00	445.434	34.216
MW-04	10/8/2005	16:15	445.442	34.208
MW-04	10/8/2005	16:30	445.44	34.21
MW-04	10/8/2005	16:45	445.436	34.214
MW-04	10/8/2005	17:00	445.434	34.216
MW-04	10/8/2005	17:15	445.434	34.216
MW-04	10/8/2005	17:30	445.432	34.218
MW-04	10/8/2005	17:45	445.43	34.22
MW-04	10/8/2005	18:00	445.43	34.22
MW-04	10/8/2005	18:15	445.426	34.224
MW-04	10/8/2005	18:30	445.428	34.222
MW-04	10/8/2005	18:45	445.422	34.228
MW-04	10/8/2005	19:00	445.421	34.229
MW-04	10/8/2005	19:15	445.421	34.229
MW-04	10/8/2005	19:30	445.423	34.227
MW-04	10/8/2005	19:45	445.425	34.225
MW-04	10/8/2005	20:00	445.425	34.225
MW-04	10/8/2005	20:15	445.427	34.223
MW-04	10/8/2005	20:30	445.427	34.223
MW-04	10/8/2005	20:45	445.427	34.223
MW-04	10/8/2005	21:00	445.435	34.215
MW-04	10/8/2005	21:15	445.439	34.211
MW-04	10/8/2005	21:30	445.443	34.207
MW-04	10/8/2005	21:45	445.447	34.203
MW-04	10/8/2005	22:00	445.449	34.201
MW-04	10/8/2005	22:15	445.451	34.199
MW-04	10/8/2005	22:30	445.455	34.195
MW-04	10/8/2005	22:45	445.459	34.191
MW-04	10/8/2005	23:00	445.457	34.193
MW-04	10/8/2005	23:15	445.457	34.193
MW-04	10/8/2005	23:30	445.461	34.189
MW-04	10/8/2005	23:45	445.467	34.183
MW-04	10/9/2005	00:00	445.475	34.175
MW-04	10/9/2005	00:15	445.477	34.173
MW-04	10/9/2005	00:30	445.483	34.167
MW-04	10/9/2005	00:45	445.497	34.153
MW-04	10/9/2005	01:00	445.529	34.121
MW-04	10/9/2005	01:15	445.539	34.111
MW-04	10/9/2005	01:30	445.539	34.111
MW-04	10/9/2005	01:45	445.539	34.111
MW-04	10/9/2005	02:00	445.543	34.107
MW-04	10/9/2005	02:15	445.547	34.103
MW-04	10/9/2005	02:30	445.511	34.139
MW-04	10/9/2005	02:45	445.501	34.149
MW-04	10/9/2005	03:00	445.513	34.137

Well ID	Measurement Date	Measurement Time	Water Level Elev	Water Level Depth
MW-04	10/9/2005	03:15	445.519	34.131
MW-04	10/9/2005	03:30	445.527	34.123
MW-04	10/9/2005	03:45	445.539	34.111
MW-04	10/9/2005	04:00	445.543	34.107
MW-04	10/9/2005	04:15	445.545	34.105
MW-04	10/9/2005	04:30	445.553	34.097
MW-04	10/9/2005	04:45	445.559	34.091
MW-04	10/9/2005	05:00	445.563	34.087
MW-04	10/9/2005	05:15	445.569	34.081
MW-04	10/9/2005	05:30	445.575	34.075
MW-04	10/9/2005	05:45	445.579	34.071
MW-04	10/9/2005	06:00	445.585	34.065
MW-04	10/9/2005	06:15	445.589	34.061
MW-04	10/9/2005	06:30	445.595	34.055
MW-04	10/9/2005	06:45	445.601	34.049
MW-04	10/9/2005	07:00	445.607	34.043
MW-04	10/9/2005	07:15	445.573	34.077
MW-04	10/9/2005	07:30	445.593	34.057
MW-04	10/9/2005	07:45	445.601	34.049
MW-04	10/9/2005	08:00	445.611	34.039
MW-04	10/9/2005	08:15	445.619	34.031
MW-04	10/9/2005	08:30	445.627	34.023
MW-04	10/9/2005	08:45	445.633	34.017
MW-04	10/9/2005	09:00	445.627	34.023
MW-04	10/9/2005	09:15	445.613	34.037
MW-04	10/9/2005	09:30	445.611	34.039
MW-04	10/9/2005	09:45	445.615	34.035
MW-04	10/9/2005	10:00	445.617	34.033
MW-04	10/9/2005	10:15	445.617	34.033
MW-04	10/9/2005	10:30	445.621	34.029
MW-04	10/9/2005	10:45	445.623	34.027
MW-04	10/9/2005	11:00	445.627	34.023
MW-04	10/9/2005	11:15	445.631	34.019
MW-04	10/9/2005	11:30	445.637	34.013
MW-04	10/9/2005	11:45	445.639	34.011
MW-04	10/9/2005	12:00	445.641	34.009
MW-04	10/9/2005	12:15	445.647	34.003
MW-04	10/9/2005	12:30	445.653	33.997
MW-04	10/9/2005	12:45	445.657	33.993
MW-04	10/9/2005	13:00	445.659	33.991
MW-04	10/9/2005	13:15	445.663	33.987
MW-04	10/9/2005	13:30	445.669	33.981
MW-04	10/9/2005	13:45	445.611	34.039
MW-04	10/9/2005	14:00	445.625	34.025
MW-04	10/9/2005	14:15	445.641	34.009
MW-04	10/9/2005	14:30	445.655	33.995
MW-04	10/9/2005	14:45	445.661	33.989
MW-04	10/9/2005	15:00	445.667	33.983
MW-04	10/9/2005	15:15	445.671	33.979
MW-04	10/9/2005	15:30	445.677	33.973

Well ID	Measurement Date	Measurement Time	Water Level Elev	Water Level Depth
MW-04	10/9/2005	15:45	445.681	33.969
MW-04	10/9/2005	16:00	445.685	33.965
MW-04	10/9/2005	16:15	445.691	33.959
MW-04	10/9/2005	16:30	445.697	33.953
MW-04	10/9/2005	16:45	445.699	33.951
MW-04	10/9/2005	17:00	445.699	33.951
MW-04	10/9/2005	17:15	445.701	33.949
MW-04	10/9/2005	17:30	445.701	33.949
MW-04	10/9/2005	17:45	445.703	33.947
MW-04	10/9/2005	18:00	445.641	34.009
MW-04	10/9/2005	18:15	445.647	34.003
MW-04	10/9/2005	18:30	445.661	33.989
MW-04	10/9/2005	18:45	445.669	33.981
MW-04	10/9/2005	19:00	445.677	33.973
MW-04	10/9/2005	19:15	445.683	33.967
MW-04	10/9/2005	19:30	445.687	33.963
MW-04	10/9/2005	19:45	445.689	33.961
MW-04	10/9/2005	20:00	445.691	33.959
MW-04	10/9/2005	20:15	445.693	33.957
MW-04	10/9/2005	20:30	445.697	33.953
MW-04	10/9/2005	20:45	445.703	33.947
MW-04	10/9/2005	21:00	445.707	33.943
MW-04	10/9/2005	21:15	445.707	33.943
MW-04	10/9/2005	21:30	445.711	33.939
MW-04	10/9/2005	21:45	445.711	33.939
MW-04	10/9/2005	22:00	445.713	33.937
MW-04	10/9/2005	22:15	445.713	33.937
MW-04	10/9/2005	22:30	445.717	33.933
MW-04	10/9/2005	22:45	445.653	33.997
MW-04	10/9/2005	23:00	445.667	33.983
MW-04	10/9/2005	23:15	445.677	33.973
MW-04	10/9/2005	23:30	445.687	33.963
MW-04	10/9/2005	23:45	445.689	33.961
MW-04	10/10/2005	00:00	445.697	33.953
MW-04	10/10/2005	00:15	445.701	33.949
MW-04	10/10/2005	00:30	445.705	33.945
MW-04	10/10/2005	00:45	445.707	33.943
MW-04	10/10/2005	01:00	445.711	33.939
MW-04	10/10/2005	01:15	445.715	33.935
MW-04	10/10/2005	01:30	445.715	33.935
MW-04	10/10/2005	01:45	445.699	33.951
MW-04	10/10/2005	02:00	445.649	34.001
MW-04	10/10/2005	02:15	445.667	33.983
MW-04	10/10/2005	02:30	445.679	33.971
MW-04	10/10/2005	02:45	445.689	33.961
MW-04	10/10/2005	03:00	445.697	33.953
MW-04	10/10/2005	03:15	445.705	33.945
MW-04	10/10/2005	03:30	445.711	33.939
MW-04	10/10/2005	03:45	445.715	33.935
MW-04	10/10/2005	04:00	445.719	33.931

Well ID	Measurement Date	Measurement Time	Water Level Elev	Water Level Depth
MW-04	10/10/2005	04:15	445.651	33.999
MW-04	10/10/2005	04:30	445.672	33.978
MW-04	10/10/2005	04:45	445.69	33.96
MW-04	10/10/2005	05:00	445.698	33.952
MW-04	10/10/2005	05:15	445.704	33.946
MW-04	10/10/2005	05:30	445.711	33.939
MW-04	10/10/2005	05:45	445.717	33.933
MW-04	10/10/2005	06:00	445.721	33.929
MW-04	10/10/2005	06:15	445.723	33.927
MW-04	10/10/2005	06:30	445.663	33.987
MW-04	10/10/2005	06:45	445.677	33.973
MW-04	10/10/2005	07:00	445.693	33.957
MW-04	10/10/2005	07:15	445.669	33.981
MW-04	10/10/2005	07:30	445.644	34.006
MW-04	10/10/2005	07:45	445.666	33.984
MW-04	10/10/2005	08:00	445.68	33.97
MW-04	10/10/2005	08:15	445.652	33.998
MW-04	10/10/2005	08:30	445.672	33.978
MW-04	10/10/2005	08:35	445.66	33.99
MW-04	10/10/2005	08:45	445.67	33.98
MW-04	10/10/2005	09:00	445.684	33.966
MW-04	10/10/2005	09:15	445.698	33.952
MW-04	10/10/2005	09:30	445.706	33.944
MW-04	10/10/2005	09:45	445.629	34.021
MW-04	10/10/2005	10:00	445.66	33.99
MW-04	10/10/2005	10:15	445.676	33.974
MW-04	10/10/2005	10:30	445.69	33.96
MW-04	10/10/2005	10:45	445.7	33.95
MW-04	10/10/2005	11:00	445.66	33.99
MW-04	10/10/2005	11:15	445.654	33.996
MW-04	10/10/2005	11:30	445.678	33.972
MW-04	10/10/2005	11:45	445.696	33.954
MW-04	10/10/2005	12:00	445.712	33.938
MW-04	10/10/2005	12:15	445.708	33.942
MW-04	10/10/2005	12:30	445.662	33.988
MW-04	10/10/2005	12:45	445.686	33.964
MW-04	10/10/2005	13:00	445.704	33.946
MW-04	10/10/2005	13:15	445.718	33.932
MW-04	10/10/2005	13:30	445.65	34
MW-04	10/10/2005	13:45	445.674	33.976
MW-04	10/10/2005	14:00	445.664	33.986
MW-04	10/10/2005	14:15	445.622	34.028
MW-04	10/10/2005	14:30	445.66	33.99
MW-04	10/10/2005	14:45	445.678	33.972
MW-04	10/10/2005	15:00	445.692	33.958
MW-04	10/10/2005	15:15	445.636	34.014
MW-04	10/10/2005	15:30	445.668	33.982
MW-04	10/10/2005	15:45	445.692	33.958
MW-04	10/10/2005	16:00	445.704	33.946
MW-04	10/10/2005	16:15	445.666	33.984

Well ID	Measurement Date	Measurement Time	Water Level Elev	Water Level Depth
MW-04	10/10/2005	16:30	445.67	33.98
MW-04	10/10/2005	16:45	445.69	33.96
MW-04	10/10/2005	17:00	445.706	33.944
MW-04	10/10/2005	17:15	445.716	33.934
MW-04	10/10/2005	17:30	445.726	33.924
MW-04	10/10/2005	17:45	445.736	33.914
MW-04	10/10/2005	18:00	445.654	33.996
MW-04	10/10/2005	18:15	445.682	33.968
MW-04	10/10/2005	18:30	445.698	33.952
MW-04	10/10/2005	18:45	445.712	33.938
MW-04	10/10/2005	19:00	445.72	33.93
MW-04	10/10/2005	19:15	445.728	33.922
MW-04	10/10/2005	19:30	445.736	33.914
MW-04	10/10/2005	19:45	445.706	33.944
MW-04	10/10/2005	20:00	445.68	33.97
MW-04	10/10/2005	20:15	445.702	33.948
MW-04	10/10/2005	20:30	445.716	33.934
MW-04	10/10/2005	20:45	445.728	33.922
MW-04	10/10/2005	21:00	445.736	33.914
MW-04	10/10/2005	21:15	445.742	33.908
MW-04	10/10/2005	21:30	445.746	33.904
MW-04	10/10/2005	21:45	445.668	33.982
MW-04	10/10/2005	22:00	445.7	33.95
MW-04	10/10/2005	22:15	445.718	33.932
MW-04	10/10/2005	22:30	445.726	33.924
MW-04	10/10/2005	22:45	445.734	33.916
MW-04	10/10/2005	23:00	445.744	33.906
MW-04	10/10/2005	23:15	445.752	33.898
MW-04	10/10/2005	23:30	445.744	33.906
MW-04	10/10/2005	23:45	445.704	33.946
MW-04	10/11/2005	00:00	445.726	33.924
MW-04	10/11/2005	00:15	445.74	33.91
MW-04	10/11/2005	00:30	445.746	33.904
MW-04	10/11/2005	00:45	445.754	33.896
MW-04	10/11/2005	01:00	445.764	33.886
MW-04	10/11/2005	01:15	445.744	33.906
MW-04	10/11/2005	01:30	445.712	33.938
MW-04	10/11/2005	01:45	445.73	33.92
MW-04	10/11/2005	02:00	445.74	33.91
MW-04	10/11/2005	02:15	445.75	33.9
MW-04	10/11/2005	02:30	445.756	33.894
MW-04	10/11/2005	02:45	445.718	33.932
MW-04	10/11/2005	03:00	445.694	33.956
MW-04	10/11/2005	03:15	445.714	33.936
MW-04	10/11/2005	03:30	445.724	33.926
MW-04	10/11/2005	03:45	445.74	33.91
MW-04	10/11/2005	04:00	445.748	33.902
MW-04	10/11/2005	04:15	445.756	33.894
MW-04	10/11/2005	04:30	445.672	33.978
MW-04	10/11/2005	04:45	445.692	33.958

Well ID	Measurement Date	Measurement Time	Water Level Elev	Water Level Depth
MW-04	10/11/2005	05:00	445.718	33.932
MW-04	10/11/2005	05:15	445.73	33.92
MW-04	10/11/2005	05:30	445.736	33.914
MW-04	10/11/2005	05:45	445.714	33.936
MW-04	10/11/2005	06:00	445.688	33.962
MW-04	10/11/2005	06:15	445.706	33.944
MW-04	10/11/2005	06:30	445.722	33.928
MW-04	10/11/2005	06:45	445.724	33.926
MW-04	10/11/2005	07:00	445.67	33.98
MW-04	10/11/2005	07:15	445.69	33.96
MW-04	10/11/2005	07:30	445.708	33.942
MW-04	10/11/2005	07:45	445.656	33.994
MW-04	10/11/2005	08:00	445.666	33.984
MW-04	10/11/2005	08:15	445.654	33.996
MW-04	10/11/2005	08:30	445.61	34.04
MW-04	10/11/2005	08:45	445.642	34.008
MW-04	10/11/2005	09:00	445.66	33.99
MW-04	10/11/2005	09:13	445.67	33.98
MW-04	10/11/2005	09:15	445.68	33.97
MW-04	10/11/2005	09:30	445.702	33.948
MW-04	10/11/2005	09:45	445.622	34.028
MW-04	10/11/2005	10:00	445.66	33.99
MW-04	10/11/2005	10:15	445.666	33.984
MW-04	10/11/2005	10:30	445.656	33.994
MW-04	10/11/2005	10:34	445.67	33.98
MW-04	10/11/2005	10:45	445.576	34.074
MW-04	10/11/2005	11:00	445.546	34.104
MW-04	10/11/2005	11:15	445.533	34.117
MW-04	10/11/2005	11:30	445.433	34.217
MW-04	10/11/2005	11:32	445.46	34.19
MW-04	10/11/2005	11:45	445.441	34.209
MW-04	10/11/2005	12:00	445.435	34.215
MW-04	10/11/2005	12:15	445.423	34.227
MW-04	10/11/2005	12:30	445.407	34.243
MW-04	10/11/2005	12:45	445.309	34.341
MW-04	10/11/2005	13:00	445.303	34.347
MW-04	10/11/2005	13:15	445.301	34.349
MW-04	10/11/2005	13:21	445.3	34.35
MW-04	10/11/2005	13:30	445.287	34.363
MW-04	10/11/2005	13:45	445.187	34.463
MW-04	10/11/2005	14:00	445.193	34.457
MW-04	10/11/2005	14:15	445.151	34.499
MW-04	10/11/2005	14:30	445.111	34.539
MW-04	10/11/2005	14:45	445.115	34.535
MW-04	10/11/2005	15:00	445.113	34.537
MW-04	10/11/2005	15:15	445.13	34.52
MW-04	10/11/2005	15:15	445.105	34.545
MW-04	10/11/2005	15:30	445.023	34.627
MW-04	10/11/2005	15:45	445.029	34.621
MW-04	10/11/2005	16:00	445.023	34.627

Well ID	Measurement Date	Measurement Time	Water Level Elev	Water Level Depth
MW-04	10/11/2005	16:15	444.939	34.711
MW-04	10/11/2005	16:30	444.951	34.699
MW-04	10/11/2005	16:45	444.947	34.703
MW-04	10/11/2005	17:00	444.941	34.709
MW-04	10/11/2005	17:15	444.931	34.719
MW-04	10/11/2005	17:30	444.915	34.735
MW-04	10/11/2005	17:45	444.827	34.823
MW-04	10/11/2005	18:00	444.833	34.817
MW-04	10/11/2005	18:15	444.827	34.823
MW-04	10/11/2005	18:30	444.817	34.833
MW-04	10/11/2005	18:45	444.807	34.843
MW-04	10/11/2005	19:00	444.797	34.853
MW-04	10/11/2005	19:14	444.78	34.87
MW-04	10/11/2005	19:15	444.737	34.913
MW-04	10/11/2005	19:30	444.701	34.949
MW-04	10/11/2005	19:45	444.703	34.947
MW-04	10/11/2005	20:00	444.697	34.953
MW-04	10/11/2005	20:15	444.692	34.958
MW-04	10/11/2005	20:30	444.68	34.97
MW-04	10/11/2005	20:45	444.67	34.98
MW-04	10/11/2005	21:00	444.654	34.996
MW-04	10/11/2005	21:15	444.632	35.018
MW-04	10/11/2005	21:30	444.556	35.094
MW-04	10/11/2005	21:45	444.564	35.086
MW-04	10/11/2005	22:00	444.561	35.089
MW-04	10/11/2005	22:15	444.548	35.102
MW-04	10/11/2005	22:30	444.54	35.11
MW-04	10/11/2005	22:45	444.534	35.116
MW-04	10/11/2005	23:00	444.526	35.124
MW-04	10/11/2005	23:15	444.518	35.132
MW-04	10/11/2005	23:30	444.508	35.142
MW-04	10/11/2005	23:45	444.436	35.214
MW-04	10/12/2005	00:00	444.428	35.222
MW-04	10/12/2005	00:15	444.398	35.252
MW-04	10/12/2005	00:30	444.382	35.268
MW-04	10/12/2005	00:45	444.368	35.282
MW-04	10/12/2005	01:00	444.348	35.302
MW-04	10/12/2005	01:15	444.33	35.32
MW-04	10/12/2005	01:30	444.31	35.34
MW-04	10/12/2005	01:45	444.29	35.36
MW-04	10/12/2005	02:00	444.268	35.382
MW-04	10/12/2005	02:15	444.26	35.39
MW-04	10/12/2005	02:30	444.25	35.4
MW-04	10/12/2005	02:45	444.246	35.404
MW-04	10/12/2005	03:00	444.22	35.43
MW-04	10/12/2005	03:15	444.164	35.486
MW-04	10/12/2005	03:30	444.166	35.484
MW-04	10/12/2005	03:45	444.16	35.49
MW-04	10/12/2005	04:00	444.248	35.402
MW-04	10/12/2005	04:15	444.242	35.408

Well ID	Measurement Date	Measurement Time	Water Level Elev	Water Level Depth
MW-04	10/12/2005	04:30	444.232	35.418
MW-04	10/12/2005	04:45	444.218	35.432
MW-04	10/12/2005	05:00	444.206	35.444
MW-04	10/12/2005	05:15	444.194	35.456
MW-04	10/12/2005	05:30	444.134	35.516
MW-04	10/12/2005	05:45	444.13	35.52
MW-04	10/12/2005	06:00	444.12	35.53
MW-04	10/12/2005	06:15	444.112	35.538
MW-04	10/12/2005	06:30	444.102	35.548
MW-04	10/12/2005	06:45	444.03	35.62
MW-04	10/12/2005	07:00	444.036	35.614
MW-04	10/12/2005	07:15	444.036	35.614
MW-04	10/12/2005	07:30	444.032	35.618
MW-04	10/12/2005	07:39	444.11	35.54
MW-04	10/12/2005	07:45	444.026	35.624
MW-04	10/12/2005	08:00	444.02	35.63
MW-04	10/12/2005	08:15	443.95	35.7
MW-04	10/12/2005	08:30	443.96	35.69
MW-04	10/12/2005	08:45	443.96	35.69
MW-04	10/12/2005	09:00	443.956	35.694
MW-04	10/12/2005	09:15	443.952	35.698
MW-04	10/12/2005	09:30	443.899	35.751
MW-04	10/12/2005	09:45	443.917	35.733
MW-04	10/12/2005	10:00	443.921	35.729
MW-04	10/12/2005	10:15	443.921	35.729
MW-04	10/12/2005	10:30	443.861	35.789
MW-04	10/12/2005	10:45	443.875	35.775
MW-04	10/12/2005	11:00	443.877	35.773
MW-04	10/12/2005	11:15	443.879	35.771
MW-04	10/12/2005	11:30	443.827	35.823
MW-04	10/12/2005	11:45	443.829	35.821
MW-04	10/12/2005	12:00	443.837	35.813
MW-04	10/12/2005	12:15	443.837	35.813
MW-04	10/12/2005	12:30	443.837	35.813
MW-04	10/12/2005	12:45	443.837	35.813
MW-04	10/12/2005	13:00	443.775	35.875
MW-04	10/12/2005	13:15	443.793	35.857
MW-04	10/12/2005	13:30	443.799	35.851
MW-04	10/12/2005	13:45	443.799	35.851
MW-04	10/12/2005	14:00	443.707	35.943
MW-04	10/12/2005	14:15	443.729	35.921
MW-04	10/12/2005	14:30	443.659	35.991
MW-04	10/12/2005	14:45	443.687	35.963
MW-04	10/12/2005	15:00	443.697	35.953
MW-04	10/12/2005	15:15	443.679	35.971
MW-04	10/12/2005	15:30	443.655	35.995
MW-04	10/12/2005	15:45	443.665	35.985
MW-04	10/12/2005	16:00	443.671	35.979
MW-04	10/12/2005	16:15	443.607	36.043
MW-04	10/12/2005	16:30	443.625	36.025

Well ID	Measurement Date	Measurement Time	Water Level Elev	Water Level Depth
MW-04	10/12/2005	16:45	443.627	36.023
MW-04	10/12/2005	17:00	443.609	36.041
MW-04	10/12/2005	17:09	443.49	36.16
MW-04	10/12/2005	17:15	443.581	36.069
MW-04	10/12/2005	17:30	443.587	36.063
MW-04	10/12/2005	17:45	443.586	36.064
MW-04	10/12/2005	18:00	443.515	36.135
MW-04	10/12/2005	18:15	443.533	36.117
MW-04	10/12/2005	18:30	443.539	36.111
MW-04	10/12/2005	18:45	443.537	36.113
MW-04	10/12/2005	19:00	443.537	36.113
MW-04	10/12/2005	19:15	443.479	36.171
MW-04	10/12/2005	19:30	443.487	36.163
MW-04	10/12/2005	19:45	443.491	36.159
MW-04	10/12/2005	20:00	443.489	36.161
MW-04	10/12/2005	20:15	443.487	36.163
MW-04	10/12/2005	20:30	443.431	36.219
MW-04	10/12/2005	20:45	443.443	36.207
MW-04	10/12/2005	21:00	443.443	36.207
MW-04	10/12/2005	21:15	443.447	36.203
MW-04	10/12/2005	21:30	443.443	36.207
MW-04	10/12/2005	21:45	443.391	36.259
MW-04	10/12/2005	22:00	443.405	36.245
MW-04	10/12/2005	22:15	443.411	36.239
MW-04	10/12/2005	22:30	443.417	36.233
MW-04	10/12/2005	22:45	443.419	36.231
MW-04	10/12/2005	23:00	443.419	36.231
MW-04	10/12/2005	23:15	443.367	36.283
MW-04	10/12/2005	23:30	443.379	36.271
MW-04	10/12/2005	23:45	443.385	36.265
MW-04	10/13/2005	00:00	443.387	36.263
MW-04	10/13/2005	00:15	443.389	36.261
MW-04	10/13/2005	00:30	443.387	36.263
MW-04	10/13/2005	00:45	443.387	36.263
MW-04	10/13/2005	01:00	443.389	36.261
MW-04	10/13/2005	01:15	443.387	36.263
MW-04	10/13/2005	01:30	443.383	36.267
MW-04	10/13/2005	01:45	443.294	36.356
MW-04	10/13/2005	02:00	443.311	36.339
MW-04	10/13/2005	02:15	443.317	36.333
MW-04	10/13/2005	02:30	443.319	36.331
MW-04	10/13/2005	02:45	443.323	36.327
MW-04	10/13/2005	03:00	443.325	36.325
MW-04	10/13/2005	03:15	443.323	36.327
MW-04	10/13/2005	03:30	443.32	36.33
MW-04	10/13/2005	03:45	443.239	36.411
MW-04	10/13/2005	04:00	443.255	36.395
MW-04	10/13/2005	04:15	443.255	36.395
MW-04	10/13/2005	04:30	443.255	36.395
MW-04	10/13/2005	04:45	443.253	36.397

Well ID	Measurement Date	Measurement Time	Water Level Elev	Water Level Depth
MW-04	10/13/2005	05:00	443.237	36.413
MW-04	10/13/2005	05:15	443.17	36.48
MW-04	10/13/2005	05:30	443.179	36.471
MW-04	10/13/2005	05:45	443.181	36.469
MW-04	10/13/2005	06:00	443.181	36.469
MW-04	10/13/2005	06:15	443.177	36.473
MW-04	10/13/2005	06:30	443.104	36.546
MW-04	10/13/2005	06:45	443.118	36.532
MW-04	10/13/2005	07:00	443.122	36.528
MW-04	10/13/2005	07:15	443.122	36.528
MW-04	10/13/2005	07:30	443.102	36.548
MW-04	10/13/2005	07:45	443.012	36.638
MW-04	10/13/2005	08:00	443.034	36.616
MW-04	10/13/2005	08:15	443.046	36.604
MW-04	10/13/2005	08:30	442.98	36.67
MW-04	10/13/2005	08:45	442.948	36.702
MW-04	10/13/2005	09:00	442.972	36.678
MW-04	10/13/2005	09:15	442.99	36.66
MW-04	10/13/2005	09:30	443.018	36.632
MW-04	10/13/2005	09:45	442.998	36.652
MW-04	10/13/2005	10:00	442.964	36.686
MW-04	10/13/2005	10:15	442.984	36.666
MW-04	10/13/2005	10:30	442.982	36.668
MW-04	10/13/2005	10:45	442.954	36.696
MW-04	10/13/2005	10:46	442.92	36.73
MW-04	10/13/2005	11:00	442.982	36.668
MW-04	10/13/2005	11:15	442.992	36.658
MW-04	10/13/2005	11:30	443.014	36.636
MW-04	10/13/2005	11:45	442.962	36.688
MW-04	10/13/2005	12:00	442.972	36.678
MW-04	10/13/2005	12:15	442.99	36.66
MW-04	10/13/2005	12:30	443	36.65
MW-04	10/13/2005	12:45	443.01	36.64
MW-04	10/13/2005	13:00	442.964	36.686
MW-04	10/13/2005	13:15	442.91	36.74
MW-04	10/13/2005	13:30	442.938	36.712
MW-04	10/13/2005	13:45	442.872	36.778
MW-04	10/13/2005	14:00	442.9	36.75
MW-04	10/13/2005	14:15	442.854	36.796
MW-04	10/13/2005	14:30	442.882	36.768
MW-04	10/13/2005	14:45	442.896	36.754
MW-04	10/13/2005	15:00	442.888	36.762
MW-04	10/13/2005	15:15	442.842	36.808
MW-04	10/13/2005	15:30	442.864	36.786
MW-04	10/13/2005	15:45	442.876	36.774
MW-04	10/13/2005	16:00	442.886	36.764
MW-04	10/13/2005	16:11	442.84	36.81
MW-04	10/13/2005	17:00	442.826	36.824
MW-04	10/13/2005	17:01	442.826	36.824
MW-04	10/13/2005	17:02	442.83	36.82

Well ID	Measurement Date	Measurement Time	Water Level Elev	Water Level Depth
MW-04	10/13/2005	17:03	442.83	36.82
MW-04	10/13/2005	17:04	442.832	36.818
MW-04	10/13/2005	17:05	442.832	36.818
MW-04	10/13/2005	17:06	442.834	36.816
MW-04	10/13/2005	17:07	442.834	36.816
MW-04	10/13/2005	17:08	442.836	36.814
MW-04	10/13/2005	17:09	442.836	36.814
MW-04	10/13/2005	17:10	442.838	36.812
MW-04	10/13/2005	17:11	442.84	36.81
MW-04	10/13/2005	17:12	442.84	36.81
MW-04	10/13/2005	17:13	442.842	36.808
MW-04	10/13/2005	17:14	442.844	36.806
MW-04	10/13/2005	17:15	442.844	36.806
MW-04	10/13/2005	17:16	442.846	36.804
MW-04	10/13/2005	17:17	442.846	36.804
MW-04	10/13/2005	17:18	442.846	36.804
MW-04	10/13/2005	17:19	442.848	36.802
MW-04	10/13/2005	17:20	442.85	36.8
MW-04	10/13/2005	17:21	442.85	36.8
MW-04	10/13/2005	17:22	442.85	36.8
MW-04	10/13/2005	17:23	442.854	36.796
MW-04	10/13/2005	17:24	442.854	36.796
MW-04	10/13/2005	17:25	442.852	36.798
MW-04	10/13/2005	17:26	442.856	36.794
MW-04	10/13/2005	17:27	442.858	36.792
MW-04	10/13/2005	17:28	442.862	36.788
MW-04	10/13/2005	17:29	442.858	36.792
MW-04	10/13/2005	17:30	442.86	36.79
MW-04	10/13/2005	17:31	442.862	36.788
MW-04	10/13/2005	17:32	442.864	36.786
MW-04	10/13/2005	17:33	442.864	36.786
MW-04	10/13/2005	17:34	442.866	36.784
MW-04	10/13/2005	17:35	442.866	36.784
MW-04	10/13/2005	17:36	442.868	36.782
MW-04	10/13/2005	17:37	442.868	36.782
MW-04	10/13/2005	17:38	442.87	36.78
MW-04	10/13/2005	17:39	442.872	36.778
MW-04	10/13/2005	17:40	442.872	36.778
MW-04	10/13/2005	17:41	442.874	36.776
MW-04	10/13/2005	17:42	442.874	36.776
MW-04	10/13/2005	17:43	442.876	36.774
MW-04	10/13/2005	17:44	442.876	36.774
MW-04	10/13/2005	17:45	442.878	36.772
MW-04	10/13/2005	17:46	442.88	36.77
MW-04	10/13/2005	17:47	442.878	36.772
MW-04	10/13/2005	17:48	442.88	36.77
MW-04	10/13/2005	17:49	442.88	36.77
MW-04	10/13/2005	17:50	442.884	36.766
MW-04	10/13/2005	17:51	442.884	36.766
MW-04	10/13/2005	17:52	442.884	36.766

Well ID	Measurement Date	Measurement Time	Water Level Elev	Water Level Depth
MW-04	10/13/2005	17:53	442.886	36.764
MW-04	10/13/2005	17:54	442.886	36.764
MW-04	10/13/2005	17:55	442.888	36.762
MW-04	10/13/2005	17:56	442.89	36.76
MW-04	10/13/2005	17:57	442.89	36.76
MW-04	10/13/2005	17:58	442.89	36.76
MW-04	10/13/2005	17:59	442.892	36.758
MW-04	10/13/2005	18:00	442.892	36.758
MW-04	10/13/2005	18:01	442.894	36.756
MW-04	10/13/2005	18:02	442.896	36.754
MW-04	10/13/2005	18:03	442.896	36.754
MW-04	10/13/2005	18:04	442.898	36.752
MW-04	10/13/2005	18:05	442.898	36.752
MW-04	10/13/2005	18:06	442.9	36.75
MW-04	10/13/2005	18:07	442.9	36.75
MW-04	10/13/2005	18:08	442.902	36.748
MW-04	10/13/2005	18:09	442.906	36.744
MW-04	10/13/2005	18:10	442.906	36.744
MW-04	10/13/2005	18:11	442.84	36.81
MW-04	10/13/2005	18:11	442.906	36.744
MW-04	10/13/2005	18:12	442.906	36.744
MW-04	10/13/2005	18:13	442.908	36.742
MW-04	10/13/2005	18:30	442.846	36.804
MW-04	10/13/2005	18:30	442.846	36.804
MW-04	10/13/2005	18:45	442.884	36.766
MW-04	10/13/2005	18:45	442.884	36.766
MW-04	10/13/2005	19:00	442.91	36.74
MW-04	10/13/2005	19:00	442.91	36.74
MW-04	10/13/2005	19:15	442.933	36.717
MW-04	10/13/2005	19:15	442.933	36.717
MW-04	10/13/2005	19:30	442.952	36.698
MW-04	10/13/2005	19:30	442.952	36.698
MW-04	10/13/2005	19:45	442.97	36.68
MW-04	10/13/2005	19:45	442.97	36.68
MW-04	10/13/2005	20:00	442.931	36.719
MW-04	10/13/2005	20:00	442.931	36.719
MW-04	10/13/2005	20:15	442.944	36.706
MW-04	10/13/2005	20:15	442.944	36.706
MW-04	10/13/2005	20:30	442.976	36.674
MW-04	10/13/2005	20:30	442.976	36.674
MW-04	10/13/2005	20:45	442.999	36.651
MW-04	10/13/2005	20:45	442.999	36.651
MW-04	10/13/2005	21:00	443.025	36.625
MW-04	10/13/2005	21:00	443.025	36.625
MW-04	10/13/2005	21:15	443.047	36.603
MW-04	10/13/2005	21:15	443.047	36.603
MW-04	10/13/2005	21:30	443.049	36.601
MW-04	10/13/2005	21:30	443.049	36.601
MW-04	10/13/2005	21:45	443.025	36.625
MW-04	10/13/2005	21:45	443.025	36.625

Well ID	Measurement Date	Measurement Time	Water Level Elev	Water Level Depth
MW-04	10/13/2005	22:00	443.059	36.591
MW-04	10/13/2005	22:00	443.059	36.591
MW-04	10/13/2005	22:15	443.089	36.561
MW-04	10/13/2005	22:15	443.089	36.561
MW-04	10/13/2005	22:30	443.115	36.535
MW-04	10/13/2005	22:30	443.115	36.535
MW-04	10/13/2005	22:45	443.141	36.509
MW-04	10/13/2005	22:45	443.141	36.509
MW-04	10/13/2005	23:00	443.167	36.483
MW-04	10/13/2005	23:00	443.167	36.483
MW-04	10/13/2005	23:15	443.191	36.459
MW-04	10/13/2005	23:15	443.191	36.459
MW-04	10/13/2005	23:30	443.217	36.433
MW-04	10/13/2005	23:30	443.217	36.433
MW-04	10/13/2005	23:45	443.179	36.471
MW-04	10/13/2005	23:45	443.179	36.471
MW-04	10/14/2005	00:00	443.203	36.447
MW-04	10/14/2005	00:00	443.203	36.447
MW-04	10/14/2005	00:15	443.235	36.415
MW-04	10/14/2005	00:15	443.235	36.415
MW-04	10/14/2005	00:30	443.267	36.383
MW-04	10/14/2005	00:30	443.267	36.383
MW-04	10/14/2005	00:45	443.293	36.357
MW-04	10/14/2005	00:45	443.293	36.357
MW-04	10/14/2005	01:00	443.319	36.331
MW-04	10/14/2005	01:00	443.319	36.331
MW-04	10/14/2005	01:15	443.341	36.309
MW-04	10/14/2005	01:15	443.341	36.309
MW-04	10/14/2005	01:30	443.363	36.287
MW-04	10/14/2005	01:30	443.363	36.287
MW-04	10/14/2005	01:45	443.383	36.267
MW-04	10/14/2005	01:45	443.383	36.267
MW-04	10/14/2005	02:00	443.321	36.329
MW-04	10/14/2005	02:00	443.321	36.329
MW-04	10/14/2005	02:15	443.363	36.287
MW-04	10/14/2005	02:15	443.363	36.287
MW-04	10/14/2005	02:30	443.389	36.261
MW-04	10/14/2005	02:30	443.389	36.261
MW-04	10/14/2005	02:45	443.415	36.235
MW-04	10/14/2005	02:45	443.415	36.235
MW-04	10/14/2005	03:00	443.439	36.211
MW-04	10/14/2005	03:00	443.439	36.211
MW-04	10/14/2005	03:15	443.463	36.187
MW-04	10/14/2005	03:15	443.463	36.187
MW-04	10/14/2005	03:30	443.481	36.169
MW-04	10/14/2005	03:30	443.481	36.169
MW-04	10/14/2005	03:45	443.489	36.161
MW-04	10/14/2005	03:45	443.489	36.161
MW-04	10/14/2005	04:00	443.451	36.199
MW-04	10/14/2005	04:00	443.451	36.199

Well ID	Measurement Date	Measurement Time	Water Level Elev	Water Level Depth
MW-04	10/14/2005	04:15	443.485	36.165
MW-04	10/14/2005	04:15	443.485	36.165
MW-04	10/14/2005	04:30	443.511	36.139
MW-04	10/14/2005	04:30	443.511	36.139
MW-04	10/14/2005	04:45	443.527	36.123
MW-04	10/14/2005	04:45	443.527	36.123
MW-04	10/14/2005	05:00	443.549	36.101
MW-04	10/14/2005	05:00	443.549	36.101
MW-04	10/14/2005	05:15	443.561	36.089
MW-04	10/14/2005	05:15	443.561	36.089
MW-04	10/14/2005	05:30	443.575	36.075
MW-04	10/14/2005	05:30	443.575	36.075
MW-04	10/14/2005	05:45	443.549	36.101
MW-04	10/14/2005	05:45	443.549	36.101
MW-04	10/14/2005	06:00	443.537	36.113
MW-04	10/14/2005	06:00	443.537	36.113
MW-04	10/14/2005	06:15	443.561	36.089
MW-04	10/14/2005	06:15	443.561	36.089
MW-04	10/14/2005	06:30	443.577	36.073
MW-04	10/14/2005	06:30	443.577	36.073
MW-04	10/14/2005	06:45	443.593	36.057
MW-04	10/14/2005	06:45	443.593	36.057
MW-04	10/14/2005	07:00	443.606	36.044
MW-04	10/14/2005	07:00	443.606	36.044
MW-04	10/14/2005	07:15	443.621	36.029
MW-04	10/14/2005	07:15	443.621	36.029
MW-04	10/14/2005	07:30	443.633	36.017
MW-04	10/14/2005	07:30	443.633	36.017
MW-04	10/14/2005	07:45	443.645	36.005
MW-04	10/14/2005	07:45	443.645	36.005
MW-04	10/14/2005	08:00	443.621	36.029
MW-04	10/14/2005	08:00	443.621	36.029
MW-04	10/14/2005	08:15	443.602	36.048
MW-04	10/14/2005	08:15	443.602	36.048
MW-04	10/14/2005	08:30	443.626	36.024
MW-04	10/14/2005	08:30	443.626	36.024
MW-04	10/14/2005	08:45	443.646	36.004
MW-04	10/14/2005	08:45	443.646	36.004
MW-04	10/14/2005	09:00	443.663	35.987
MW-04	10/14/2005	09:00	443.663	35.987
MW-04	10/14/2005	09:15	443.681	35.969
MW-04	10/14/2005	09:15	443.681	35.969
MW-04	10/14/2005	09:30	443.695	35.955
MW-04	10/14/2005	09:30	443.695	35.955
MW-04	10/14/2005	09:45	443.71	35.94
MW-04	10/14/2005	09:45	443.71	35.94
MW-04	10/14/2005	09:55	443.69	35.96
MW-04	10/14/2005	10:00	443.723	35.927
MW-04	10/14/2005	10:15	443.739	35.911
MW-04	10/14/2005	10:30	443.755	35.895

Well ID	Measurement Date	Measurement Time	Water Level Elev	Water Level Depth
MW-04	10/14/2005	10:45	443.707	35.943
MW-04	10/14/2005	11:00	443.728	35.922
MW-04	10/14/2005	11:15	443.758	35.892
MW-04	10/14/2005	11:30	443.778	35.872
MW-04	10/14/2005	11:45	443.8	35.85
MW-04	10/14/2005	12:00	443.818	35.832
MW-04	10/14/2005	12:15	443.841	35.809
MW-04	10/14/2005	12:30	443.862	35.788
MW-04	10/14/2005	12:45	443.883	35.767
MW-04	10/14/2005	13:00	443.826	35.824
MW-04	10/14/2005	13:15	443.866	35.784
MW-04	10/14/2005	13:30	443.894	35.756
MW-04	10/14/2005	13:45	443.918	35.732
MW-04	10/14/2005	14:00	443.942	35.708
MW-04	10/14/2005	14:15	443.96	35.69
MW-04	10/14/2005	14:30	443.976	35.674
MW-04	10/14/2005	14:45	443.994	35.656
MW-04	10/14/2005	15:00	443.936	35.714
MW-04	10/14/2005	15:15	443.974	35.676
MW-04	10/14/2005	15:30	443.994	35.656
MW-04	10/14/2005	15:45	444.01	35.64
MW-04	10/14/2005	16:00	444.026	35.624
MW-04	10/14/2005	16:15	444.042	35.608
MW-04	10/14/2005	16:30	444.058	35.592
MW-04	10/14/2005	16:45	444.057	35.593
MW-04	10/14/2005	17:00	444.014	35.636
MW-04	10/14/2005	17:15	444.04	35.61
MW-04	10/14/2005	17:30	444.064	35.586
MW-04	10/14/2005	17:45	444.082	35.568
MW-04	10/14/2005	18:00	444.088	35.562
MW-04	10/14/2005	18:15	444.064	35.586
MW-04	10/14/2005	18:30	444.048	35.602
MW-04	10/14/2005	18:45	444.07	35.58
MW-04	10/14/2005	19:00	444.09	35.56
MW-04	10/14/2005	19:15	444.098	35.552
MW-04	10/14/2005	19:30	444.11	35.54
MW-04	10/14/2005	19:45	444.102	35.548
MW-04	10/14/2005	20:00	444.074	35.576
MW-04	10/14/2005	20:15	444.102	35.548
MW-04	10/14/2005	20:30	444.116	35.534
MW-04	10/14/2005	20:45	444.128	35.522
MW-04	10/14/2005	21:00	444.146	35.504
MW-04	10/14/2005	21:15	444.16	35.49
MW-04	10/14/2005	21:30	444.136	35.514
MW-04	10/14/2005	21:45	444.128	35.522
MW-04	10/14/2005	22:00	444.152	35.498
MW-04	10/14/2005	22:15	444.172	35.478
MW-04	10/14/2005	22:30	444.19	35.46
MW-04	10/14/2005	22:45	444.206	35.444
MW-04	10/14/2005	23:00	444.222	35.428

Well ID	Measurement Date	Measurement Time	Water Level Elev	Water Level Depth
MW-04	10/14/2005	23:15	444.236	35.414
MW-04	10/14/2005	23:30	444.25	35.4
MW-04	10/14/2005	23:45	444.264	35.386
MW-04	10/15/2005	00:00	444.278	35.372
MW-04	10/15/2005	00:15	444.296	35.354
MW-04	10/15/2005	00:30	444.31	35.34
MW-04	10/15/2005	00:45	444.32	35.33
MW-04	10/15/2005	01:00	444.288	35.362
MW-04	10/15/2005	01:15	444.294	35.356
MW-04	10/15/2005	01:30	444.322	35.328
MW-04	10/15/2005	01:45	444.34	35.31
MW-04	10/15/2005	02:00	444.36	35.29
MW-04	10/15/2005	02:15	444.378	35.272
MW-04	10/15/2005	02:30	444.398	35.252
MW-04	10/15/2005	02:45	444.414	35.236
MW-04	10/15/2005	03:00	444.422	35.228
MW-04	10/15/2005	03:15	444.434	35.216
MW-04	10/15/2005	03:30	444.38	35.27
MW-04	10/15/2005	03:45	444.41	35.24
MW-04	10/15/2005	04:00	444.425	35.225
MW-04	10/15/2005	04:15	444.444	35.206
MW-04	10/15/2005	04:30	444.456	35.194
MW-04	10/15/2005	04:45	444.466	35.184
MW-04	10/15/2005	05:00	444.472	35.178
MW-04	10/15/2005	05:15	444.478	35.172
MW-04	10/15/2005	05:30	444.484	35.166
MW-04	10/15/2005	05:45	444.49	35.16
MW-04	10/15/2005	06:00	444.496	35.154
MW-04	10/15/2005	06:15	444.504	35.146
MW-04	10/15/2005	06:30	444.508	35.142
MW-04	10/15/2005	06:45	444.48	35.17
MW-04	10/15/2005	07:00	444.46	35.19
MW-04	10/15/2005	07:15	444.476	35.174
MW-04	10/15/2005	07:30	444.488	35.162
MW-04	10/15/2005	07:45	444.496	35.154
MW-04	10/15/2005	08:00	444.502	35.148
MW-04	10/15/2005	08:15	444.506	35.144
MW-04	10/15/2005	08:30	444.516	35.134
MW-04	10/15/2005	08:45	444.522	35.128
MW-04	10/15/2005	09:00	444.526	35.124
MW-04	10/15/2005	09:15	444.534	35.116
MW-04	10/15/2005	09:30	444.542	35.108
MW-04	10/15/2005	09:45	444.544	35.106
MW-04	10/15/2005	10:00	444.552	35.098
MW-04	10/15/2005	10:15	444.565	35.085
MW-04	10/15/2005	10:30	444.571	35.079
MW-04	10/15/2005	10:45	444.581	35.069
MW-04	10/15/2005	11:00	444.597	35.053
MW-04	10/15/2005	11:15	444.542	35.108
MW-04	10/15/2005	11:30	444.573	35.077

Well ID	Measurement Date	Measurement Time	Water Level Elev	Water Level Depth
MW-04	10/15/2005	11:45	444.589	35.061
MW-04	10/15/2005	12:00	444.601	35.049
MW-04	10/15/2005	12:15	444.619	35.031
MW-04	10/15/2005	12:30	444.631	35.019
MW-04	10/15/2005	12:45	444.649	35.001
MW-04	10/15/2005	13:00	444.665	34.985
MW-04	10/15/2005	13:15	444.681	34.969
MW-04	10/15/2005	13:30	444.693	34.957
MW-04	10/15/2005	13:45	444.705	34.945
MW-04	10/15/2005	14:00	444.713	34.937
MW-04	10/15/2005	14:15	444.723	34.927
MW-04	10/15/2005	14:30	444.727	34.923
MW-04	10/15/2005	14:45	444.739	34.911
MW-04	10/15/2005	15:00	444.743	34.907
MW-04	10/15/2005	15:15	444.749	34.901
MW-04	10/15/2005	15:30	444.761	34.889
MW-04	10/15/2005	15:45	444.765	34.885
MW-04	10/15/2005	16:00	444.771	34.879
MW-04	10/15/2005	16:15	444.775	34.875
MW-04	10/15/2005	16:30	444.777	34.873
MW-04	10/15/2005	16:45	444.779	34.871
MW-04	10/15/2005	17:00	444.781	34.869
MW-04	10/15/2005	17:15	444.781	34.869
MW-04	10/15/2005	17:30	444.783	34.867
MW-04	10/15/2005	17:45	444.783	34.867
MW-04	10/15/2005	18:00	444.781	34.869
MW-04	10/15/2005	18:15	444.779	34.871
MW-04	10/15/2005	18:30	444.781	34.869
MW-04	10/15/2005	18:45	444.783	34.867
MW-04	10/15/2005	19:00	444.779	34.871
MW-04	10/15/2005	19:15	444.779	34.871
MW-04	10/15/2005	19:30	444.777	34.873
MW-04	10/15/2005	19:45	444.775	34.875
MW-04	10/15/2005	20:00	444.771	34.879
MW-04	10/15/2005	20:15	444.773	34.877
MW-04	10/15/2005	20:30	444.712	34.938
MW-04	10/15/2005	20:45	444.725	34.925
MW-04	10/15/2005	21:00	444.733	34.917
MW-04	10/15/2005	21:15	444.739	34.911
MW-04	10/15/2005	21:30	444.745	34.905
MW-04	10/15/2005	21:45	444.749	34.901
MW-04	10/15/2005	22:00	444.757	34.893
MW-04	10/15/2005	22:15	444.761	34.889
MW-04	10/15/2005	22:30	444.767	34.883
MW-04	10/15/2005	22:45	444.775	34.875
MW-04	10/15/2005	23:00	444.781	34.869
MW-04	10/15/2005	23:15	444.785	34.865
MW-04	10/15/2005	23:30	444.791	34.859
MW-04	10/15/2005	23:45	444.797	34.853
MW-04	10/16/2005	00:00	444.805	34.845

Well ID	Measurement Date	Measurement Time	Water Level Elev	Water Level Depth
MW-04	10/16/2005	00:15	444.813	34.837
MW-04	10/16/2005	00:30	444.827	34.823
MW-04	10/16/2005	00:45	444.833	34.817
MW-04	10/16/2005	01:00	444.841	34.809
MW-04	10/16/2005	01:15	444.849	34.801
MW-04	10/16/2005	01:30	444.855	34.795
MW-04	10/16/2005	01:45	444.865	34.785
MW-04	10/16/2005	02:00	444.869	34.781
MW-04	10/16/2005	02:15	444.809	34.841
MW-04	10/16/2005	02:30	444.839	34.811
MW-04	10/16/2005	02:45	444.857	34.793
MW-04	10/16/2005	03:00	444.871	34.779
MW-04	10/16/2005	03:15	444.887	34.763
MW-04	10/16/2005	03:30	444.893	34.757
MW-04	10/16/2005	03:45	444.901	34.749
MW-04	10/16/2005	04:00	444.911	34.739
MW-04	10/16/2005	04:15	444.917	34.733
MW-04	10/16/2005	04:30	444.921	34.729
MW-04	10/16/2005	04:45	444.929	34.721
MW-04	10/16/2005	05:00	444.933	34.717
MW-04	10/16/2005	05:15	444.935	34.715
MW-04	10/16/2005	05:30	444.939	34.711
MW-04	10/16/2005	05:45	444.939	34.711
MW-04	10/16/2005	06:00	444.867	34.783
MW-04	10/16/2005	06:15	444.891	34.759
MW-04	10/16/2005	06:30	444.899	34.751
MW-04	10/16/2005	06:45	444.907	34.743
MW-04	10/16/2005	07:00	444.911	34.739
MW-04	10/16/2005	07:15	444.915	34.735
MW-04	10/16/2005	07:30	444.921	34.729
MW-04	10/16/2005	07:45	444.919	34.731
MW-04	10/16/2005	08:00	444.919	34.731
MW-04	10/16/2005	08:15	444.919	34.731
MW-04	10/16/2005	08:30	444.921	34.729
MW-04	10/16/2005	08:45	444.921	34.729
MW-04	10/16/2005	09:00	444.923	34.727
MW-04	10/16/2005	09:15	444.929	34.721
MW-04	10/16/2005	09:30	444.929	34.721
MW-04	10/16/2005	09:45	444.933	34.717
MW-04	10/16/2005	10:00	444.937	34.713
MW-04	10/16/2005	10:15	444.937	34.713
MW-04	10/16/2005	10:30	444.937	34.713
MW-04	10/16/2005	10:45	444.941	34.709
MW-04	10/16/2005	11:00	444.945	34.705
MW-04	10/16/2005	11:15	444.883	34.767
MW-04	10/16/2005	11:30	444.901	34.749
MW-04	10/16/2005	11:45	444.919	34.731
MW-04	10/16/2005	12:00	444.929	34.721
MW-04	10/16/2005	12:15	444.941	34.709
MW-04	10/16/2005	12:30	444.951	34.699

Well ID	Measurement Date	Measurement Time	Water Level Elev	Water Level Depth
MW-04	10/16/2005	12:45	444.955	34.695
MW-04	10/16/2005	13:00	444.971	34.679
MW-04	10/16/2005	13:15	444.981	34.669
MW-04	10/16/2005	13:30	444.987	34.663
MW-04	10/16/2005	13:45	444.991	34.659
MW-04	10/16/2005	14:00	444.993	34.657
MW-04	10/16/2005	14:15	445.011	34.639
MW-04	10/16/2005	14:30	445.015	34.635
MW-04	10/16/2005	14:45	445.021	34.629
MW-04	10/16/2005	15:00	445.029	34.621
MW-04	10/16/2005	15:15	445.037	34.613
MW-04	10/16/2005	15:30	445.039	34.611
MW-04	10/16/2005	15:45	445.051	34.599
MW-04	10/16/2005	16:00	445.053	34.597
MW-04	10/16/2005	16:15	444.999	34.651
MW-04	10/16/2005	16:30	445.007	34.643
MW-04	10/16/2005	16:45	445.019	34.631
MW-04	10/16/2005	17:00	445.027	34.623
MW-04	10/16/2005	17:15	445.033	34.617
MW-04	10/16/2005	17:30	445.039	34.611
MW-04	10/16/2005	17:45	445.041	34.609
MW-04	10/16/2005	18:00	445.045	34.605
MW-04	10/16/2005	18:15	445.049	34.601
MW-04	10/16/2005	18:30	445.049	34.601
MW-04	10/16/2005	18:45	445.049	34.601
MW-04	10/16/2005	19:00	445.047	34.603
MW-04	10/16/2005	19:15	445.005	34.645
MW-04	10/16/2005	19:30	444.985	34.665
MW-04	10/16/2005	19:45	444.999	34.651
MW-04	10/16/2005	20:00	445.005	34.645
MW-04	10/16/2005	20:15	445.009	34.641
MW-04	10/16/2005	20:30	445.011	34.639
MW-04	10/16/2005	20:45	445.013	34.637
MW-04	10/16/2005	21:00	445.015	34.635
MW-04	10/16/2005	21:15	445.017	34.633
MW-04	10/16/2005	21:30	445.017	34.633
MW-04	10/16/2005	21:45	445.017	34.633
MW-04	10/16/2005	22:00	445.019	34.631
MW-04	10/16/2005	22:15	445.021	34.629
MW-04	10/16/2005	22:30	445.023	34.627
MW-04	10/16/2005	22:45	445.025	34.625
MW-04	10/16/2005	23:00	445.029	34.621
MW-04	10/16/2005	23:15	445.025	34.625
MW-04	10/16/2005	23:30	444.973	34.677
MW-04	10/16/2005	23:45	444.991	34.659
MW-04	10/17/2005	00:00	445.005	34.645
MW-04	10/17/2005	00:15	445.015	34.635
MW-04	10/17/2005	00:30	445.023	34.627
MW-04	10/17/2005	00:45	445.031	34.619
MW-04	10/17/2005	01:00	445.043	34.607

Well ID	Measurement Date	Measurement Time	Water Level Elev	Water Level Depth
MW-04	10/17/2005	01:15	445.049	34.601
MW-04	10/17/2005	01:30	445.055	34.595
MW-04	10/17/2005	01:45	445.067	34.583
MW-04	10/17/2005	02:00	445.071	34.579
MW-04	10/17/2005	02:15	445.007	34.643
MW-04	10/17/2005	02:30	445.039	34.611
MW-04	10/17/2005	02:45	445.057	34.593
MW-04	10/17/2005	03:00	445.069	34.581
MW-04	10/17/2005	03:15	445.087	34.563
MW-04	10/17/2005	03:30	445.093	34.557
MW-04	10/17/2005	03:45	445.105	34.545
MW-04	10/17/2005	04:00	445.111	34.539
MW-04	10/17/2005	04:15	445.093	34.557
MW-04	10/17/2005	04:30	445.047	34.603
MW-04	10/17/2005	04:45	445.067	34.583
MW-04	10/17/2005	05:00	445.085	34.565
MW-04	10/17/2005	05:15	445.097	34.553
MW-04	10/17/2005	05:30	445.111	34.539
MW-04	10/17/2005	05:45	445.111	34.539
MW-04	10/17/2005	06:00	445.117	34.533
MW-04	10/17/2005	06:15	445.119	34.531
MW-04	10/17/2005	06:30	445.079	34.571
MW-04	10/17/2005	06:45	445.047	34.603
MW-04	10/17/2005	07:00	445.063	34.587
MW-04	10/17/2005	07:15	445.073	34.577
MW-04	10/17/2005	07:30	445.034	34.616
MW-04	10/17/2005	07:45	445.011	34.639
MW-04	10/17/2005	08:00	445.028	34.622
MW-04	10/17/2005	08:15	445.038	34.612
MW-04	10/17/2005	08:30	445.05	34.6
MW-04	10/17/2005	08:45	445.04	34.61
MW-04	10/17/2005	09:00	445.021	34.629
MW-04	10/17/2005	09:15	445.051	34.599
MW-04	10/17/2005	09:30	445.066	34.584
MW-04	10/17/2005	09:45	445.017	34.633
MW-04	10/17/2005	10:00	445.032	34.618
MW-04	10/17/2005	10:15	445.051	34.599
MW-04	10/17/2005	10:30	445.059	34.591
MW-04	10/17/2005	10:45	445.054	34.596
MW-04	10/17/2005	11:00	444.991	34.659
MW-04	10/17/2005	11:15	445.019	34.631
MW-04	10/17/2005	11:30	445.04	34.61
MW-04	10/17/2005	11:45	445.052	34.598
MW-04	10/17/2005	12:00	445.017	34.633
MW-04	10/17/2005	12:15	445.011	34.639
MW-04	10/17/2005	12:30	445.03	34.62
MW-04	10/17/2005	12:45	445.044	34.606
MW-04	10/17/2005	13:00	445.071	34.579
MW-04	10/17/2005	13:15	444.991	34.659
MW-04	10/17/2005	13:30	445.03	34.62

Well ID	Measurement Date	Measurement Time	Water Level Elev	Water Level Depth
MW-04	10/17/2005	13:45	445.005	34.645
MW-04	10/17/2005	14:00	445.026	34.624
MW-04	10/17/2005	14:15	445.06	34.59
MW-04	10/17/2005	14:30	445.082	34.568
MW-04	10/17/2005	14:45	445.07	34.58
MW-04	10/17/2005	15:00	445.036	34.614
MW-04	10/17/2005	15:15	445.066	34.584
MW-04	10/17/2005	15:30	445.084	34.566
MW-04	10/17/2005	15:45	445.103	34.547
MW-04	10/17/2005	16:00	445.06	34.59
MW-04	10/17/2005	16:15	445.066	34.584
MW-04	10/17/2005	16:30	445.09	34.56
MW-04	10/17/2005	16:45	445.104	34.546
MW-04	10/17/2005	17:00	445.116	34.534
MW-04	10/17/2005	17:15	445.054	34.596
MW-04	10/17/2005	17:30	445.084	34.566
MW-04	10/17/2005	17:45	445.096	34.554
MW-04	10/17/2005	18:00	445.108	34.542
MW-04	10/17/2005	18:15	445.116	34.534
MW-04	10/17/2005	18:30	445.049	34.601
MW-04	10/17/2005	18:45	445.074	34.576
MW-04	10/17/2005	19:00	445.086	34.564
MW-04	10/17/2005	19:15	445.098	34.552
MW-04	10/17/2005	19:30	445.081	34.569
MW-04	10/17/2005	19:45	445.036	34.614
MW-04	10/17/2005	20:00	445.056	34.594
MW-04	10/17/2005	20:15	445.066	34.584
MW-04	10/17/2005	20:30	445.076	34.574
MW-04	10/17/2005	20:45	445.082	34.568
MW-04	10/17/2005	21:00	445.046	34.604
MW-04	10/17/2005	21:15	445.024	34.626
MW-04	10/17/2005	21:30	445.042	34.608
MW-04	10/17/2005	21:45	445.054	34.596
MW-04	10/17/2005	22:00	445.062	34.588
MW-04	10/17/2005	22:15	445.068	34.582
MW-04	10/17/2005	22:30	445.078	34.572
MW-04	10/17/2005	22:45	445.085	34.565
MW-04	10/17/2005	23:00	445.091	34.559
MW-04	10/17/2005	23:15	445.087	34.563
MW-04	10/17/2005	23:30	445.03	34.62
MW-04	10/17/2005	23:45	445.055	34.595
MW-04	10/18/2005	00:00	445.072	34.578
MW-04	10/18/2005	00:15	445.088	34.562
MW-04	10/18/2005	00:30	445.099	34.551
MW-04	10/18/2005	00:45	445.111	34.539
MW-04	10/18/2005	01:00	445.12	34.53
MW-04	10/18/2005	01:15	445.13	34.52
MW-04	10/18/2005	01:30	445.081	34.569
MW-04	10/18/2005	01:45	445.09	34.56
MW-04	10/18/2005	02:00	445.111	34.539

Well ID	Measurement Date	Measurement Time	Water Level Elev	Water Level Depth
MW-04	10/18/2005	02:15	445.124	34.526
MW-04	10/18/2005	02:30	445.14	34.51
MW-04	10/18/2005	02:45	445.157	34.493
MW-04	10/18/2005	03:00	445.167	34.483
MW-04	10/18/2005	03:15	445.105	34.545
MW-04	10/18/2005	03:30	445.132	34.518
MW-04	10/18/2005	03:45	445.155	34.495
MW-04	10/18/2005	04:00	445.176	34.474
MW-04	10/18/2005	04:15	445.195	34.455
MW-04	10/18/2005	04:30	445.211	34.439
MW-04	10/18/2005	04:45	445.199	34.451
MW-04	10/18/2005	05:00	445.161	34.489
MW-04	10/18/2005	05:15	445.187	34.463
MW-04	10/18/2005	05:30	445.203	34.447
MW-04	10/18/2005	05:45	445.214	34.436
MW-04	10/18/2005	06:00	445.224	34.426
MW-04	10/18/2005	06:15	445.199	34.451
MW-04	10/18/2005	06:30	445.162	34.488
MW-04	10/18/2005	06:45	445.184	34.466
MW-04	10/18/2005	07:00	445.2	34.45
MW-04	10/18/2005	07:15	445.206	34.444
MW-04	10/18/2005	07:30	445.208	34.442
MW-04	10/18/2005	07:45	445.108	34.542
MW-04	10/18/2005	08:00	445.136	34.514
MW-04	10/18/2005	08:15	445.154	34.496
MW-04	10/18/2005	08:30	445.17	34.48
MW-04	10/18/2005	08:45	445.09	34.56
MW-04	10/18/2005	08:50	445.09	34.56
MW-04	10/21/2005	09:16	445.21	34.44
MW-04	10/28/2005	08:40	445.98	33.67
MW-04	11/4/2005	08:20	446.11	33.54
MW-04	11/11/2005	08:40	445.96	33.69
MW-04	11/18/2005	12:10	445.75	33.9
MW-04	12/1/2005	11:40	446.36	33.29
MW-04	12/5/2005	11:19	446.35	33.3
MW-04	12/5/2005	13:02	446.28	33.37
MW-04	12/5/2005	13:56	446.09	33.56
MW-04	12/5/2005	15:12	445.97	33.68
MW-04	12/5/2005	16:42	445.81	33.84
MW-04	12/5/2005	17:46	445.75	33.9
MW-04	12/6/2005	08:35	444.64	35.01
MW-04	12/6/2005	09:49	444.53	35.12
MW-04	12/6/2005	10:59	444.54	35.11
MW-04	12/6/2005	12:11	444.49	35.16
MW-04	12/6/2005	14:08	444.29	35.36
MW-04	12/6/2005	15:42	444.24	35.41
MW-04	12/6/2005	16:20	444.19	35.46
MW-04	12/7/2005	16:44	443.13	36.52
MW-04	12/8/2005	00:00		
MW-04	12/8/2005	09:01	442.63	37.02

Well ID	Measurement Date	Measurement Time	Water Level Elev	Water Level Depth
MW-04	12/8/2005	11:44	442.56	37.09
MW-04	12/8/2005	14:09	442.53	37.12
MW-04	12/8/2005	15:07	442.55	37.1
MW-04	12/9/2005	10:42	442.34	37.31
MW-04	12/9/2005	12:34	442.3	37.35
MW-04	12/9/2005	14:30	442.25	37.4
MW-04	12/9/2005	16:06	442.16	37.49
MW-04	12/10/2005	09:24	441.99	37.66
MW-04	12/10/2005	11:46	441.9	37.75
MW-04	12/10/2005	14:26	441.86	37.79
MW-04	12/10/2005	15:55	441.78	37.87
MW-04	12/11/2005	02:23	441.54	38.11
MW-04	12/11/2005	08:19	441.54	38.11
MW-04	12/11/2005	11:48	441.33	38.32
MW-04	12/11/2005	11:55	441.33	38.32
MW-04	12/13/2005	08:55	440.67	38.98
MW-04	12/13/2005	11:44	440.6	39.05
MW-04	12/13/2005	12:39	440.54	39.11
MW-04	12/13/2005	13:25	440.55	39.1
MW-04	12/13/2005	13:58	440.65	39
MW-04	12/13/2005	15:17	440.68	38.97
MW-04	12/14/2005	09:11	441.86	37.79
MW-04	12/16/2005	13:09	443.3	36.35
MW-04	12/19/2005	12:46	444.53	35.12
MW-04	12/21/2005	09:03	444.84	34.81
MW-04	12/23/2005	12:08	445.38	34.27
MW-04	12/30/2005	12:18	446.03	33.62
MW-04	1/6/2006	14:24	445.96	33.69
MW-05	9/29/2005	11:25	484.318	6.092
MW-05	9/29/2005	11:25	484.297	6.113
MW-05	9/29/2005	11:40	484.447	5.963
MW-05	9/29/2005	11:40	484.426	5.984
MW-05	9/29/2005	11:55	484.461	5.949
MW-05	9/29/2005	12:10	484.466	5.944
MW-05	9/29/2005	12:25	484.454	5.956
MW-05	9/29/2005	12:40	484.44	5.97
MW-05	9/29/2005	12:55	484.409	6.001
MW-05	9/29/2005	13:10	484.3	6.11
MW-05	9/29/2005	13:25	484.286	6.124
MW-05	9/29/2005	13:40	484.295	6.115
MW-05	9/29/2005	13:55	484.307	6.103
MW-05	9/29/2005	14:10	484.319	6.091
MW-05	9/29/2005	14:25	484.54	5.87
MW-05	9/29/2005	14:40	484.546	5.864
MW-05	9/29/2005	14:55	484.551	5.859
MW-05	9/29/2005	15:10	484.555	5.855
MW-05	9/29/2005	15:25	484.555	5.855
MW-05	9/29/2005	15:40	484.558	5.852
MW-05	9/29/2005	15:55	484.56	5.85
MW-05	9/29/2005	16:10	484.56	5.85

Well ID	Measurement Date	Measurement Time	Water Level Elev	Water Level Depth
MW-05	9/29/2005	16:25	484.562	5.848
MW-05	9/29/2005	16:40	484.562	5.848
MW-05	9/29/2005	16:55	484.564	5.846
MW-05	9/29/2005	17:10	484.567	5.843
MW-05	9/29/2005	17:25	484.565	5.845
MW-05	9/29/2005	17:40	484.566	5.844
MW-05	9/29/2005	17:55	484.564	5.846
MW-05	9/29/2005	18:10	484.565	5.845
MW-05	9/29/2005	18:25	484.566	5.844
MW-05	9/29/2005	18:40	484.564	5.846
MW-05	9/29/2005	18:55	484.564	5.846
MW-05	9/29/2005	19:10	484.559	5.851
MW-05	9/29/2005	19:25	484.564	5.846
MW-05	9/29/2005	19:40	484.564	5.846
MW-05	9/29/2005	19:55	484.562	5.848
MW-05	9/29/2005	20:10	484.564	5.846
MW-05	9/29/2005	20:25	484.564	5.846
MW-05	9/29/2005	20:40	484.563	5.847
MW-05	9/29/2005	20:55	484.564	5.846
MW-05	9/29/2005	21:10	484.564	5.846
MW-05	9/29/2005	21:25	484.566	5.844
MW-05	9/29/2005	21:40	484.564	5.846
MW-05	9/29/2005	21:55	484.564	5.846
MW-05	9/29/2005	22:10	484.564	5.846
MW-05	9/29/2005	22:25	484.564	5.846
MW-05	9/29/2005	22:40	484.566	5.844
MW-05	9/29/2005	22:55	484.566	5.844
MW-05	9/29/2005	23:10	484.568	5.842
MW-05	9/29/2005	23:25	484.568	5.842
MW-05	9/29/2005	23:40	484.566	5.844
MW-05	9/29/2005	23:55	484.57	5.84
MW-05	9/30/2005	00:10	484.57	5.84
MW-05	9/30/2005	00:25	484.572	5.838
MW-05	9/30/2005	00:40	484.573	5.837
MW-05	9/30/2005	00:55	484.574	5.836
MW-05	9/30/2005	01:10	484.572	5.838
MW-05	9/30/2005	01:25	484.572	5.838
MW-05	9/30/2005	01:40	484.57	5.84
MW-05	9/30/2005	01:55	484.57	5.84
MW-05	9/30/2005	02:10	484.572	5.838
MW-05	9/30/2005	02:25	484.572	5.838
MW-05	9/30/2005	02:40	484.574	5.836
MW-05	9/30/2005	02:55	484.574	5.836
MW-05	9/30/2005	03:10	484.575	5.835
MW-05	9/30/2005	03:25	484.574	5.836
MW-05	9/30/2005	03:40	484.574	5.836
MW-05	9/30/2005	03:55	484.572	5.838
MW-05	9/30/2005	04:10	484.572	5.838
MW-05	9/30/2005	04:25	484.57	5.84
MW-05	9/30/2005	04:40	484.572	5.838

Well ID	Measurement Date	Measurement Time	Water Level Elev	Water Level Depth
MW-05	9/30/2005	04:55	484.57	5.84
MW-05	9/30/2005	05:10	484.567	5.843
MW-05	9/30/2005	05:25	484.565	5.845
MW-05	9/30/2005	05:40	484.563	5.847
MW-05	9/30/2005	05:55	484.565	5.845
MW-05	9/30/2005	06:10	484.563	5.847
MW-05	9/30/2005	06:25	484.562	5.848
MW-05	9/30/2005	06:40	484.558	5.852
MW-05	9/30/2005	06:55	484.56	5.85
MW-05	9/30/2005	07:10	484.557	5.853
MW-05	9/30/2005	07:25	484.555	5.855
MW-05	9/30/2005	07:40	484.555	5.855
MW-05	9/30/2005	07:55	484.553	5.857
MW-05	9/30/2005	08:10	484.553	5.857
MW-05	9/30/2005	08:25	484.553	5.857
MW-05	9/30/2005	08:40	484.553	5.857
MW-05	9/30/2005	08:55	484.551	5.859
MW-05	9/30/2005	09:10	484.551	5.859
MW-05	9/30/2005	09:25	484.55	5.86
MW-05	9/30/2005	09:40	484.552	5.858
MW-05	9/30/2005	09:55	484.55	5.86
MW-05	9/30/2005	10:10	484.55	5.86
MW-05	9/30/2005	10:25	484.55	5.86
MW-05	9/30/2005	10:40	484.55	5.86
MW-05	9/30/2005	10:55	484.56	5.85
MW-05	9/30/2005	11:10	484.616	5.794
MW-05	9/30/2005	11:25	484.618	5.792
MW-05	9/30/2005	11:40	484.62	5.79
MW-05	9/30/2005	11:55	484.618	5.792
MW-05	9/30/2005	12:10	484.62	5.79
MW-05	9/30/2005	12:25	484.62	5.79
MW-05	9/30/2005	12:40	484.62	5.79
MW-05	9/30/2005	12:55	484.618	5.792
MW-05	9/30/2005	13:10	484.62	5.79
MW-05	9/30/2005	13:25	484.618	5.792
MW-05	9/30/2005	13:40	484.62	5.79
MW-05	9/30/2005	13:55	484.622	5.788
MW-05	9/30/2005	14:10	484.62	5.79
MW-05	9/30/2005	14:25	484.62	5.79
MW-05	9/30/2005	14:40	484.62	5.79
MW-05	9/30/2005	14:55	484.622	5.788
MW-05	9/30/2005	15:10	484.622	5.788
MW-05	9/30/2005	15:25	484.622	5.788
MW-05	9/30/2005	15:40	484.62	5.79
MW-05	9/30/2005	15:55	484.62	5.79
MW-05	9/30/2005	16:10	484.622	5.788
MW-05	9/30/2005	16:25	484.62	5.79
MW-05	9/30/2005	16:40	484.618	5.792
MW-05	9/30/2005	16:55	484.617	5.793
MW-05	9/30/2005	17:10	484.615	5.795

Well ID	Measurement Date	Measurement Time	Water Level Elev	Water Level Depth
MW-05	9/30/2005	17:25	484.615	5.795
MW-05	9/30/2005	17:40	484.615	5.795
MW-05	9/30/2005	17:55	484.613	5.797
MW-05	9/30/2005	18:10	484.612	5.798
MW-05	9/30/2005	18:25	484.612	5.798
MW-05	9/30/2005	18:40	484.608	5.802
MW-05	9/30/2005	18:55	484.608	5.802
MW-05	9/30/2005	19:10	484.606	5.804
MW-05	9/30/2005	19:25	484.606	5.804
MW-05	9/30/2005	19:40	484.603	5.807
MW-05	9/30/2005	19:55	484.601	5.809
MW-05	9/30/2005	20:10	484.599	5.811
MW-05	9/30/2005	20:25	484.596	5.814
MW-05	9/30/2005	20:40	484.596	5.814
MW-05	9/30/2005	20:55	484.596	5.814
MW-05	9/30/2005	21:10	484.594	5.816
MW-05	9/30/2005	21:25	484.591	5.819
MW-05	9/30/2005	21:40	484.591	5.819
MW-05	9/30/2005	21:55	484.591	5.819
MW-05	9/30/2005	22:10	484.591	5.819
MW-05	9/30/2005	22:25	484.591	5.819
MW-05	9/30/2005	22:40	484.591	5.819
MW-05	9/30/2005	22:55	484.589	5.821
MW-05	9/30/2005	23:10	484.587	5.823
MW-05	9/30/2005	23:25	484.587	5.823
MW-05	9/30/2005	23:40	484.586	5.824
MW-05	9/30/2005	23:55	484.587	5.823
MW-05	10/1/2005	00:10	484.586	5.824
MW-05	10/1/2005	00:25	484.586	5.824
MW-05	10/1/2005	00:40	484.586	5.824
MW-05	10/1/2005	00:55	484.586	5.824
MW-05	10/1/2005	01:10	484.586	5.824
MW-05	10/1/2005	01:25	484.584	5.826
MW-05	10/1/2005	01:40	484.58	5.83
MW-05	10/1/2005	01:55	484.58	5.83
MW-05	10/1/2005	02:10	484.579	5.831
MW-05	10/1/2005	02:25	484.577	5.833
MW-05	10/1/2005	02:40	484.577	5.833
MW-05	10/1/2005	02:55	484.577	5.833
MW-05	10/1/2005	03:10	484.575	5.835
MW-05	10/1/2005	03:25	484.577	5.833
MW-05	10/1/2005	03:40	484.575	5.835
MW-05	10/1/2005	03:55	484.575	5.835
MW-05	10/1/2005	04:10	484.574	5.836
MW-05	10/1/2005	04:25	484.574	5.836
MW-05	10/1/2005	04:40	484.572	5.838
MW-05	10/1/2005	04:55	484.572	5.838
MW-05	10/1/2005	05:10	484.57	5.84
MW-05	10/1/2005	05:25	484.57	5.84
MW-05	10/1/2005	05:40	484.568	5.842

Well ID	Measurement Date	Measurement Time	Water Level Elev	Water Level Depth
MW-05	10/1/2005	05:55	484.565	5.845
MW-05	10/1/2005	06:10	484.565	5.845
MW-05	10/1/2005	06:25	484.561	5.849
MW-05	10/1/2005	06:40	484.561	5.849
MW-05	10/1/2005	06:55	484.558	5.852
MW-05	10/1/2005	07:10	484.558	5.852
MW-05	10/1/2005	07:25	484.554	5.856
MW-05	10/1/2005	07:40	484.554	5.856
MW-05	10/1/2005	07:55	484.551	5.859
MW-05	10/1/2005	08:10	484.549	5.861
MW-05	10/1/2005	08:25	484.549	5.861
MW-05	10/1/2005	08:40	484.549	5.861
MW-05	10/1/2005	08:55	484.549	5.861
MW-05	10/1/2005	09:10	484.547	5.863
MW-05	10/1/2005	09:25	484.546	5.864
MW-05	10/1/2005	09:40	484.544	5.866
MW-05	10/1/2005	09:55	484.544	5.866
MW-05	10/1/2005	10:10	484.542	5.868
MW-05	10/1/2005	10:25	484.542	5.868
MW-05	10/1/2005	10:40	484.542	5.868
MW-05	10/1/2005	10:55	484.54	5.87
MW-05	10/1/2005	11:10	484.54	5.87
MW-05	10/1/2005	11:25	484.54	5.87
MW-05	10/1/2005	11:40	484.54	5.87
MW-05	10/1/2005	11:55	484.54	5.87
MW-05	10/1/2005	12:10	484.54	5.87
MW-05	10/1/2005	12:25	484.54	5.87
MW-05	10/1/2005	12:40	484.54	5.87
MW-05	10/1/2005	12:55	484.54	5.87
MW-05	10/1/2005	13:10	484.54	5.87
MW-05	10/1/2005	13:25	484.54	5.87
MW-05	10/1/2005	13:40	484.54	5.87
MW-05	10/1/2005	13:55	484.54	5.87
MW-05	10/1/2005	14:10	484.539	5.871
MW-05	10/1/2005	14:25	484.539	5.871
MW-05	10/1/2005	14:40	484.54	5.87
MW-05	10/1/2005	14:55	484.54	5.87
MW-05	10/1/2005	15:10	484.541	5.869
MW-05	10/1/2005	15:25	484.539	5.871
MW-05	10/1/2005	15:40	484.539	5.871
MW-05	10/1/2005	15:55	484.539	5.871
MW-05	10/1/2005	16:10	484.539	5.871
MW-05	10/1/2005	16:25	484.539	5.871
MW-05	10/1/2005	16:40	484.537	5.873
MW-05	10/1/2005	16:55	484.537	5.873
MW-05	10/1/2005	17:10	484.535	5.875
MW-05	10/1/2005	17:25	484.534	5.876
MW-05	10/1/2005	17:40	484.532	5.878
MW-05	10/1/2005	17:55	484.53	5.88
MW-05	10/1/2005	18:10	484.53	5.88

Well ID	Measurement Date	Measurement Time	Water Level Elev	Water Level Depth
MW-05	10/1/2005	18:25	484.528	5.882
MW-05	10/1/2005	18:40	484.527	5.883
MW-05	10/1/2005	18:55	484.527	5.883
MW-05	10/1/2005	19:10	484.525	5.885
MW-05	10/1/2005	19:25	484.523	5.887
MW-05	10/1/2005	19:40	484.521	5.889
MW-05	10/1/2005	19:55	484.52	5.89
MW-05	10/1/2005	20:10	484.516	5.894
MW-05	10/1/2005	20:25	484.514	5.896
MW-05	10/1/2005	20:40	484.513	5.897
MW-05	10/1/2005	20:55	484.513	5.897
MW-05	10/1/2005	21:10	484.511	5.899
MW-05	10/1/2005	21:25	484.511	5.899
MW-05	10/1/2005	21:40	484.511	5.899
MW-05	10/1/2005	21:55	484.509	5.901
MW-05	10/1/2005	22:10	484.508	5.902
MW-05	10/1/2005	22:25	484.506	5.904
MW-05	10/1/2005	22:40	484.506	5.904
MW-05	10/1/2005	22:55	484.504	5.906
MW-05	10/1/2005	23:10	484.502	5.908
MW-05	10/1/2005	23:25	484.502	5.908
MW-05	10/1/2005	23:40	484.502	5.908
MW-05	10/1/2005	23:55	484.502	5.908
MW-05	10/2/2005	00:10	484.502	5.908
MW-05	10/2/2005	00:25	484.502	5.908
MW-05	10/2/2005	00:40	484.501	5.909
MW-05	10/2/2005	00:55	484.501	5.909
MW-05	10/2/2005	01:10	484.497	5.913
MW-05	10/2/2005	01:25	484.497	5.913
MW-05	10/2/2005	01:40	484.495	5.915
MW-05	10/2/2005	01:55	484.494	5.916
MW-05	10/2/2005	02:10	484.494	5.916
MW-05	10/2/2005	02:25	484.494	5.916
MW-05	10/2/2005	02:40	484.495	5.915
MW-05	10/2/2005	02:55	484.494	5.916
MW-05	10/2/2005	03:10	484.494	5.916
MW-05	10/2/2005	03:25	484.492	5.918
MW-05	10/2/2005	03:40	484.492	5.918
MW-05	10/2/2005	03:55	484.492	5.918
MW-05	10/2/2005	04:10	484.49	5.92
MW-05	10/2/2005	04:25	484.49	5.92
MW-05	10/2/2005	04:40	484.49	5.92
MW-05	10/2/2005	04:55	484.488	5.922
MW-05	10/2/2005	05:10	484.487	5.923
MW-05	10/2/2005	05:25	484.487	5.923
MW-05	10/2/2005	05:40	484.485	5.925
MW-05	10/2/2005	05:55	484.483	5.927
MW-05	10/2/2005	06:10	484.481	5.929
MW-05	10/2/2005	06:25	484.48	5.93
MW-05	10/2/2005	06:40	484.478	5.932

Well ID	Measurement Date	Measurement Time	Water Level Elev	Water Level Depth
MW-05	10/2/2005	06:55	484.478	5.932
MW-05	10/2/2005	07:10	484.476	5.934
MW-05	10/2/2005	07:25	484.474	5.936
MW-05	10/2/2005	07:40	484.473	5.937
MW-05	10/2/2005	07:55	484.471	5.939
MW-05	10/2/2005	08:10	484.471	5.939
MW-05	10/2/2005	08:25	484.471	5.939
MW-05	10/2/2005	08:40	484.469	5.941
MW-05	10/2/2005	08:55	484.469	5.941
MW-05	10/2/2005	09:10	484.467	5.943
MW-05	10/2/2005	09:25	484.465	5.945
MW-05	10/2/2005	09:40	484.465	5.945
MW-05	10/2/2005	09:55	484.464	5.946
MW-05	10/2/2005	10:10	484.464	5.946
MW-05	10/2/2005	10:25	484.464	5.946
MW-05	10/2/2005	10:40	484.464	5.946
MW-05	10/2/2005	10:55	484.464	5.946
MW-05	10/2/2005	11:10	484.464	5.946
MW-05	10/2/2005	11:25	484.462	5.948
MW-05	10/2/2005	11:40	484.462	5.948
MW-05	10/2/2005	11:55	484.464	5.946
MW-05	10/2/2005	12:10	484.462	5.948
MW-05	10/2/2005	12:25	484.462	5.948
MW-05	10/2/2005	12:40	484.462	5.948
MW-05	10/2/2005	12:55	484.462	5.948
MW-05	10/2/2005	13:10	484.464	5.946
MW-05	10/2/2005	13:25	484.464	5.946
MW-05	10/2/2005	13:40	484.464	5.946
MW-05	10/2/2005	13:55	484.464	5.946
MW-05	10/2/2005	14:10	484.462	5.948
MW-05	10/2/2005	14:25	484.46	5.95
MW-05	10/2/2005	14:40	484.46	5.95
MW-05	10/2/2005	14:55	484.46	5.95
MW-05	10/2/2005	15:10	484.46	5.95
MW-05	10/2/2005	15:25	484.46	5.95
MW-05	10/2/2005	15:40	484.46	5.95
MW-05	10/2/2005	15:55	484.46	5.95
MW-05	10/2/2005	16:10	484.459	5.951
MW-05	10/2/2005	16:25	484.457	5.953
MW-05	10/2/2005	16:40	484.457	5.953
MW-05	10/2/2005	16:55	484.455	5.955
MW-05	10/2/2005	17:10	484.459	5.951
MW-05	10/2/2005	17:25	484.459	5.951
MW-05	10/2/2005	17:40	484.457	5.953
MW-05	10/2/2005	17:55	484.455	5.955
MW-05	10/2/2005	18:10	484.453	5.957
MW-05	10/2/2005	18:25	484.453	5.957
MW-05	10/2/2005	18:40	484.453	5.957
MW-05	10/2/2005	18:55	484.452	5.958
MW-05	10/2/2005	19:10	484.452	5.958

Well ID	Measurement Date	Measurement Time	Water Level Elev	Water Level Depth
MW-05	10/2/2005	19:25	484.45	5.96
MW-05	10/2/2005	19:40	484.446	5.964
MW-05	10/2/2005	19:55	484.448	5.962
MW-05	10/2/2005	20:10	484.448	5.962
MW-05	10/2/2005	20:25	484.445	5.965
MW-05	10/2/2005	20:40	484.445	5.965
MW-05	10/2/2005	20:55	484.443	5.967
MW-05	10/2/2005	21:10	484.443	5.967
MW-05	10/2/2005	21:25	484.443	5.967
MW-05	10/2/2005	21:40	484.441	5.969
MW-05	10/2/2005	21:55	484.439	5.971
MW-05	10/2/2005	22:10	484.438	5.972
MW-05	10/2/2005	22:25	484.436	5.974
MW-05	10/2/2005	22:40	484.436	5.974
MW-05	10/2/2005	22:55	484.432	5.978
MW-05	10/2/2005	23:10	484.432	5.978
MW-05	10/2/2005	23:25	484.434	5.976
MW-05	10/2/2005	23:40	484.432	5.978
MW-05	10/2/2005	23:55	484.432	5.978
MW-05	10/3/2005	00:10	484.433	5.977
MW-05	10/3/2005	00:25	484.431	5.979
MW-05	10/3/2005	00:40	484.431	5.979
MW-05	10/3/2005	00:55	484.431	5.979
MW-05	10/3/2005	01:10	484.427	5.983
MW-05	10/3/2005	01:25	484.427	5.983
MW-05	10/3/2005	01:40	484.427	5.983
MW-05	10/3/2005	01:55	484.425	5.985
MW-05	10/3/2005	02:10	484.426	5.984
MW-05	10/3/2005	02:25	484.426	5.984
MW-05	10/3/2005	02:40	484.426	5.984
MW-05	10/3/2005	02:55	484.426	5.984
MW-05	10/3/2005	03:10	484.424	5.986
MW-05	10/3/2005	03:25	484.426	5.984
MW-05	10/3/2005	03:40	484.424	5.986
MW-05	10/3/2005	03:55	484.424	5.986
MW-05	10/3/2005	04:10	484.424	5.986
MW-05	10/3/2005	04:25	484.422	5.988
MW-05	10/3/2005	04:40	484.422	5.988
MW-05	10/3/2005	04:55	484.422	5.988
MW-05	10/3/2005	05:10	484.422	5.988
MW-05	10/3/2005	05:25	484.42	5.99
MW-05	10/3/2005	05:40	484.42	5.99
MW-05	10/3/2005	05:55	484.42	5.99
MW-05	10/3/2005	06:10	484.419	5.991
MW-05	10/3/2005	06:25	484.417	5.993
MW-05	10/3/2005	06:40	484.415	5.995
MW-05	10/3/2005	06:55	484.419	5.991
MW-05	10/3/2005	07:10	484.415	5.995
MW-05	10/3/2005	07:25	484.413	5.997
MW-05	10/3/2005	07:40	484.413	5.997

Well ID	Measurement Date	Measurement Time	Water Level Elev	Water Level Depth
MW-05	10/3/2005	07:55	484.412	5.998
MW-05	10/3/2005	08:10	484.41	6
MW-05	10/3/2005	08:25	484.41	6
MW-05	10/3/2005	08:40	484.408	6.002
MW-05	10/3/2005	08:55	484.406	6.004
MW-05	10/3/2005	09:10	484.406	6.004
MW-05	10/3/2005	09:25	484.403	6.007
MW-05	10/3/2005	09:40	484.403	6.007
MW-05	10/3/2005	09:50	484.52	5.89
MW-05	10/3/2005	09:55	484.419	5.991
MW-05	10/3/2005	10:10	484.417	5.993
MW-05	10/3/2005	10:25	484.417	5.993
MW-05	10/3/2005	10:40	484.415	5.995
MW-05	10/3/2005	10:55	484.415	5.995
MW-05	10/3/2005	11:10	484.415	5.995
MW-05	10/3/2005	11:25	484.415	5.995
MW-05	10/3/2005	11:40	484.415	5.995
MW-05	10/3/2005	11:55	484.415	5.995
MW-05	10/3/2005	12:10	484.414	5.996
MW-05	10/3/2005	12:25	484.414	5.996
MW-05	10/3/2005	12:40	484.414	5.996
MW-05	10/3/2005	12:55	484.413	5.997
MW-05	10/3/2005	13:10	484.415	5.995
MW-05	10/3/2005	13:25	484.415	5.995
MW-05	10/3/2005	13:40	484.415	5.995
MW-05	10/3/2005	13:55	484.415	5.995
MW-05	10/3/2005	14:10	484.415	5.995
MW-05	10/3/2005	14:25	484.413	5.997
MW-05	10/3/2005	14:40	484.415	5.995
MW-05	10/3/2005	14:55	484.415	5.995
MW-05	10/3/2005	15:10	484.413	5.997
MW-05	10/3/2005	15:25	484.413	5.997
MW-05	10/3/2005	15:40	484.412	5.998
MW-05	10/3/2005	15:55	484.41	6
MW-05	10/3/2005	16:10	484.41	6
MW-05	10/3/2005	16:25	484.408	6.002
MW-05	10/3/2005	16:40	484.408	6.002
MW-05	10/3/2005	16:55	484.406	6.004
MW-05	10/3/2005	17:10	484.406	6.004
MW-05	10/3/2005	17:25	484.406	6.004
MW-05	10/3/2005	17:40	484.405	6.005
MW-05	10/3/2005	17:55	484.403	6.007
MW-05	10/3/2005	18:10	484.403	6.007
MW-05	10/3/2005	18:25	484.403	6.007
MW-05	10/3/2005	18:40	484.401	6.009
MW-05	10/3/2005	18:55	484.399	6.011
MW-05	10/3/2005	19:10	484.398	6.012
MW-05	10/3/2005	19:25	484.398	6.012
MW-05	10/3/2005	19:40	484.396	6.014
MW-05	10/3/2005	19:55	484.394	6.016

Well ID	Measurement Date	Measurement Time	Water Level Elev	Water Level Depth
MW-05	10/3/2005	20:10	484.392	6.018
MW-05	10/3/2005	20:25	484.39	6.02
MW-05	10/3/2005	20:40	484.389	6.021
MW-05	10/3/2005	20:55	484.387	6.023
MW-05	10/3/2005	21:10	484.387	6.023
MW-05	10/3/2005	21:25	484.385	6.025
MW-05	10/3/2005	21:40	484.384	6.026
MW-05	10/3/2005	21:55	484.383	6.027
MW-05	10/3/2005	22:10	484.382	6.028
MW-05	10/3/2005	22:25	484.382	6.028
MW-05	10/3/2005	22:40	484.38	6.03
MW-05	10/3/2005	22:55	484.378	6.032
MW-05	10/3/2005	23:10	484.378	6.032
MW-05	10/3/2005	23:25	484.378	6.032
MW-05	10/3/2005	23:40	484.377	6.033
MW-05	10/3/2005	23:55	484.378	6.032
MW-05	10/4/2005	00:10	484.378	6.032
MW-05	10/4/2005	00:25	484.378	6.032
MW-05	10/4/2005	00:40	484.377	6.033
MW-05	10/4/2005	00:55	484.375	6.035
MW-05	10/4/2005	01:10	484.375	6.035
MW-05	10/4/2005	01:25	484.373	6.037
MW-05	10/4/2005	01:40	484.373	6.037
MW-05	10/4/2005	01:55	484.373	6.037
MW-05	10/4/2005	02:10	484.371	6.039
MW-05	10/4/2005	02:25	484.371	6.039
MW-05	10/4/2005	02:40	484.371	6.039
MW-05	10/4/2005	02:55	484.373	6.037
MW-05	10/4/2005	03:10	484.371	6.039
MW-05	10/4/2005	03:25	484.371	6.039
MW-05	10/4/2005	03:40	484.371	6.039
MW-05	10/4/2005	03:55	484.369	6.041
MW-05	10/4/2005	04:10	484.368	6.042
MW-05	10/4/2005	04:25	484.368	6.042
MW-05	10/4/2005	04:40	484.368	6.042
MW-05	10/4/2005	04:55	484.366	6.044
MW-05	10/4/2005	05:10	484.366	6.044
MW-05	10/4/2005	05:25	484.366	6.044
MW-05	10/4/2005	05:40	484.366	6.044
MW-05	10/4/2005	05:55	484.364	6.046
MW-05	10/4/2005	06:10	484.364	6.046
MW-05	10/4/2005	06:25	484.363	6.047
MW-05	10/4/2005	06:40	484.363	6.047
MW-05	10/4/2005	06:55	484.361	6.049
MW-05	10/4/2005	07:10	484.361	6.049
MW-05	10/4/2005	07:25	484.357	6.053
MW-05	10/4/2005	07:40	484.356	6.054
MW-05	10/4/2005	07:55	484.354	6.056
MW-05	10/4/2005	08:10	484.354	6.056
MW-05	10/4/2005	08:25	484.354	6.056

Well ID	Measurement Date	Measurement Time	Water Level Elev	Water Level Depth
MW-05	10/4/2005	08:40	484.352	6.058
MW-05	10/4/2005	08:55	484.35	6.06
MW-05	10/4/2005	09:10	484.349	6.061
MW-05	10/4/2005	09:25	484.347	6.063
MW-05	10/4/2005	09:40	484.345	6.065
MW-05	10/4/2005	09:55	484.345	6.065
MW-05	10/4/2005	10:10	484.343	6.067
MW-05	10/4/2005	10:25	484.345	6.065
MW-05	10/4/2005	10:40	484.343	6.067
MW-05	10/4/2005	10:55	484.345	6.065
MW-05	10/4/2005	11:10	484.343	6.067
MW-05	10/4/2005	11:25	484.342	6.068
MW-05	10/4/2005	11:40	484.343	6.067
MW-05	10/4/2005	11:55	484.343	6.067
MW-05	10/4/2005	12:10	484.342	6.068
MW-05	10/4/2005	12:25	484.342	6.068
MW-05	10/4/2005	12:40	484.342	6.068
MW-05	10/4/2005	12:55	484.343	6.067
MW-05	10/4/2005	13:10	484.343	6.067
MW-05	10/4/2005	13:25	484.343	6.067
MW-05	10/4/2005	13:40	484.343	6.067
MW-05	10/4/2005	13:55	484.345	6.065
MW-05	10/4/2005	14:10	484.343	6.067
MW-05	10/4/2005	14:25	484.344	6.066
MW-05	10/4/2005	14:40	484.342	6.068
MW-05	10/4/2005	14:55	484.342	6.068
MW-05	10/4/2005	15:10	484.342	6.068
MW-05	10/4/2005	15:25	484.34	6.07
MW-05	10/4/2005	15:40	484.34	6.07
MW-05	10/4/2005	15:55	484.34	6.07
MW-05	10/4/2005	16:10	484.338	6.072
MW-05	10/4/2005	16:25	484.337	6.073
MW-05	10/4/2005	16:40	484.337	6.073
MW-05	10/4/2005	16:55	484.335	6.075
MW-05	10/4/2005	17:10	484.333	6.077
MW-05	10/4/2005	17:25	484.333	6.077
MW-05	10/4/2005	17:40	484.331	6.079
MW-05	10/4/2005	17:55	484.33	6.08
MW-05	10/4/2005	18:10	484.329	6.081
MW-05	10/4/2005	18:25	484.33	6.08
MW-05	10/4/2005	18:40	484.328	6.082
MW-05	10/4/2005	18:55	484.328	6.082
MW-05	10/4/2005	19:10	484.326	6.084
MW-05	10/4/2005	19:25	484.324	6.086
MW-05	10/4/2005	19:40	484.324	6.086
MW-05	10/4/2005	19:55	484.322	6.088
MW-05	10/4/2005	20:10	484.321	6.089
MW-05	10/4/2005	20:25	484.319	6.091
MW-05	10/4/2005	20:40	484.319	6.091
MW-05	10/4/2005	20:55	484.317	6.093

Well ID	Measurement Date	Measurement Time	Water Level Elev	Water Level Depth
MW-05	10/4/2005	21:10	484.319	6.091
MW-05	10/4/2005	21:25	484.317	6.093
MW-05	10/4/2005	21:40	484.317	6.093
MW-05	10/4/2005	21:55	484.316	6.094
MW-05	10/4/2005	22:10	484.313	6.097
MW-05	10/4/2005	22:25	484.312	6.098
MW-05	10/4/2005	22:40	484.31	6.1
MW-05	10/4/2005	22:55	484.31	6.1
MW-05	10/4/2005	23:10	484.31	6.1
MW-05	10/4/2005	23:25	484.308	6.102
MW-05	10/4/2005	23:40	484.308	6.102
MW-05	10/4/2005	23:55	484.308	6.102
MW-05	10/5/2005	00:10	484.307	6.103
MW-05	10/5/2005	00:25	484.307	6.103
MW-05	10/5/2005	00:40	484.308	6.102
MW-05	10/5/2005	00:55	484.307	6.103
MW-05	10/5/2005	01:10	484.305	6.105
MW-05	10/5/2005	01:25	484.305	6.105
MW-05	10/5/2005	01:40	484.303	6.107
MW-05	10/5/2005	01:55	484.303	6.107
MW-05	10/5/2005	02:10	484.301	6.109
MW-05	10/5/2005	02:25	484.301	6.109
MW-05	10/5/2005	02:40	484.301	6.109
MW-05	10/5/2005	02:55	484.303	6.107
MW-05	10/5/2005	03:10	484.301	6.109
MW-05	10/5/2005	03:25	484.301	6.109
MW-05	10/5/2005	03:40	484.3	6.11
MW-05	10/5/2005	03:55	484.3	6.11
MW-05	10/5/2005	04:10	484.298	6.112
MW-05	10/5/2005	04:25	484.298	6.112
MW-05	10/5/2005	04:40	484.298	6.112
MW-05	10/5/2005	04:55	484.298	6.112
MW-05	10/5/2005	05:10	484.296	6.114
MW-05	10/5/2005	05:25	484.294	6.116
MW-05	10/5/2005	05:40	484.292	6.118
MW-05	10/5/2005	05:55	484.292	6.118
MW-05	10/5/2005	06:10	484.291	6.119
MW-05	10/5/2005	06:25	484.289	6.121
MW-05	10/5/2005	06:40	484.287	6.123
MW-05	10/5/2005	06:55	484.287	6.123
MW-05	10/5/2005	07:10	484.286	6.124
MW-05	10/5/2005	07:25	484.286	6.124
MW-05	10/5/2005	07:40	484.282	6.128
MW-05	10/5/2005	07:55	484.282	6.128
MW-05	10/5/2005	08:10	484.282	6.128
MW-05	10/5/2005	08:25	484.28	6.13
MW-05	10/5/2005	08:40	484.28	6.13
MW-05	10/5/2005	08:55	484.28	6.13
MW-05	10/5/2005	09:10	484.277	6.133
MW-05	10/5/2005	09:25	484.277	6.133

Well ID	Measurement Date	Measurement Time	Water Level Elev	Water Level Depth
MW-05	10/5/2005	09:40	484.277	6.133
MW-05	10/5/2005	09:55	484.277	6.133
MW-05	10/5/2005	10:10	484.275	6.135
MW-05	10/5/2005	10:15	484.39	6.02
MW-05	10/5/2005	10:25	484.308	6.102
MW-05	10/5/2005	10:40	484.319	6.091
MW-05	10/5/2005	10:55	484.319	6.091
MW-05	10/5/2005	11:10	484.317	6.093
MW-05	10/5/2005	11:25	484.317	6.093
MW-05	10/5/2005	11:40	484.317	6.093
MW-05	10/5/2005	11:55	484.316	6.094
MW-05	10/5/2005	12:10	484.316	6.094
MW-05	10/5/2005	12:25	484.316	6.094
MW-05	10/5/2005	12:40	484.316	6.094
MW-05	10/5/2005	12:55	484.316	6.094
MW-05	10/5/2005	13:10	484.315	6.095
MW-05	10/5/2005	13:25	484.316	6.094
MW-05	10/5/2005	13:40	484.317	6.093
MW-05	10/5/2005	13:55	484.315	6.095
MW-05	10/5/2005	14:10	484.316	6.094
MW-05	10/5/2005	14:25	484.314	6.096
MW-05	10/5/2005	14:40	484.314	6.096
MW-05	10/5/2005	14:55	484.314	6.096
MW-05	10/5/2005	15:10	484.314	6.096
MW-05	10/5/2005	15:25	484.312	6.098
MW-05	10/5/2005	15:40	484.312	6.098
MW-05	10/5/2005	15:55	484.314	6.096
MW-05	10/5/2005	16:10	484.314	6.096
MW-05	10/5/2005	16:25	484.312	6.098
MW-05	10/5/2005	16:40	484.312	6.098
MW-05	10/5/2005	16:55	484.31	6.1
MW-05	10/5/2005	17:10	484.31	6.1
MW-05	10/5/2005	17:25	484.307	6.103
MW-05	10/5/2005	17:40	484.307	6.103
MW-05	10/5/2005	17:55	484.305	6.105
MW-05	10/5/2005	18:10	484.303	6.107
MW-05	10/5/2005	18:25	484.303	6.107
MW-05	10/5/2005	18:40	484.303	6.107
MW-05	10/5/2005	18:55	484.301	6.109
MW-05	10/5/2005	19:10	484.303	6.107
MW-05	10/5/2005	19:25	484.301	6.109
MW-05	10/5/2005	19:40	484.3	6.11
MW-05	10/5/2005	19:55	484.298	6.112
MW-05	10/5/2005	20:10	484.298	6.112
MW-05	10/5/2005	20:25	484.294	6.116
MW-05	10/5/2005	20:40	484.294	6.116
MW-05	10/5/2005	20:55	484.293	6.117
MW-05	10/5/2005	21:10	484.291	6.119
MW-05	10/5/2005	21:25	484.289	6.121
MW-05	10/5/2005	21:40	484.287	6.123

Well ID	Measurement Date	Measurement Time	Water Level Elev	Water Level Depth
MW-05	10/5/2005	21:55	484.287	6.123
MW-05	10/5/2005	22:10	484.286	6.124
MW-05	10/5/2005	22:25	484.286	6.124
MW-05	10/5/2005	22:40	484.287	6.123
MW-05	10/5/2005	22:55	484.287	6.123
MW-05	10/5/2005	23:10	484.286	6.124
MW-05	10/5/2005	23:25	484.284	6.126
MW-05	10/5/2005	23:40	484.284	6.126
MW-05	10/5/2005	23:55	484.282	6.128
MW-05	10/6/2005	00:10	484.284	6.126
MW-05	10/6/2005	00:25	484.282	6.128
MW-05	10/6/2005	00:40	484.282	6.128
MW-05	10/6/2005	00:55	484.28	6.13
MW-05	10/6/2005	01:10	484.28	6.13
MW-05	10/6/2005	01:25	484.279	6.131
MW-05	10/6/2005	01:40	484.279	6.131
MW-05	10/6/2005	01:55	484.277	6.133
MW-05	10/6/2005	02:10	484.275	6.135
MW-05	10/6/2005	02:25	484.275	6.135
MW-05	10/6/2005	02:40	484.275	6.135
MW-05	10/6/2005	02:55	484.273	6.137
MW-05	10/6/2005	03:10	484.273	6.137
MW-05	10/6/2005	03:25	484.273	6.137
MW-05	10/6/2005	03:40	484.273	6.137
MW-05	10/6/2005	03:55	484.272	6.138
MW-05	10/6/2005	04:10	484.272	6.138
MW-05	10/6/2005	04:25	484.273	6.137
MW-05	10/6/2005	04:40	484.272	6.138
MW-05	10/6/2005	04:55	484.272	6.138
MW-05	10/6/2005	05:10	484.27	6.14
MW-05	10/6/2005	05:25	484.27	6.14
MW-05	10/6/2005	05:40	484.27	6.14
MW-05	10/6/2005	05:55	484.268	6.142
MW-05	10/6/2005	06:10	484.268	6.142
MW-05	10/6/2005	06:25	484.266	6.144
MW-05	10/6/2005	06:40	484.265	6.145
MW-05	10/6/2005	06:55	484.265	6.145
MW-05	10/6/2005	07:10	484.265	6.145
MW-05	10/6/2005	07:25	484.265	6.145
MW-05	10/6/2005	07:40	484.263	6.147
MW-05	10/6/2005	07:55	484.261	6.149
MW-05	10/6/2005	08:10	484.261	6.149
MW-05	10/6/2005	08:25	484.259	6.151
MW-05	10/6/2005	08:40	484.259	6.151
MW-05	10/6/2005	08:55	484.258	6.152
MW-05	10/6/2005	09:10	484.258	6.152
MW-05	10/6/2005	09:25	484.258	6.152
MW-05	10/6/2005	09:40	484.256	6.154
MW-05	10/6/2005	09:55	484.256	6.154
MW-05	10/6/2005	10:10	484.254	6.156

Well ID	Measurement Date	Measurement Time	Water Level Elev	Water Level Depth
MW-05	10/6/2005	10:25	484.252	6.158
MW-05	10/6/2005	10:40	484.252	6.158
MW-05	10/6/2005	10:55	484.252	6.158
MW-05	10/6/2005	11:10	484.252	6.158
MW-05	10/6/2005	11:25	484.252	6.158
MW-05	10/6/2005	11:40	484.254	6.156
MW-05	10/6/2005	11:55	484.252	6.158
MW-05	10/6/2005	12:10	484.251	6.159
MW-05	10/6/2005	12:25	484.251	6.159
MW-05	10/6/2005	12:40	484.251	6.159
MW-05	10/6/2005	12:55	484.249	6.161
MW-05	10/6/2005	13:10	484.251	6.159
MW-05	10/6/2005	13:25	484.254	6.156
MW-05	10/6/2005	13:40	484.252	6.158
MW-05	10/6/2005	13:55	484.251	6.159
MW-05	10/6/2005	14:10	484.251	6.159
MW-05	10/6/2005	14:25	484.249	6.161
MW-05	10/6/2005	14:40	484.251	6.159
MW-05	10/6/2005	14:55	484.251	6.159
MW-05	10/6/2005	15:10	484.251	6.159
MW-05	10/6/2005	15:25	484.251	6.159
MW-05	10/6/2005	15:40	484.249	6.161
MW-05	10/6/2005	15:55	484.249	6.161
MW-05	10/6/2005	16:10	484.247	6.163
MW-05	10/6/2005	16:25	484.245	6.165
MW-05	10/6/2005	16:40	484.245	6.165
MW-05	10/6/2005	16:55	484.244	6.166
MW-05	10/6/2005	17:10	484.244	6.166
MW-05	10/6/2005	17:25	484.242	6.168
MW-05	10/6/2005	17:40	484.242	6.168
MW-05	10/6/2005	17:55	484.24	6.17
MW-05	10/6/2005	18:10	484.242	6.168
MW-05	10/6/2005	18:25	484.242	6.168
MW-05	10/6/2005	18:40	484.238	6.172
MW-05	10/6/2005	18:55	484.238	6.172
MW-05	10/6/2005	19:10	484.236	6.174
MW-05	10/6/2005	19:25	484.235	6.175
MW-05	10/6/2005	19:40	484.235	6.175
MW-05	10/6/2005	19:55	484.233	6.177
MW-05	10/6/2005	20:10	484.231	6.179
MW-05	10/6/2005	20:25	484.231	6.179
MW-05	10/6/2005	20:40	484.229	6.181
MW-05	10/6/2005	20:55	484.228	6.182
MW-05	10/6/2005	21:10	484.228	6.182
MW-05	10/6/2005	21:25	484.226	6.184
MW-05	10/6/2005	21:40	484.224	6.186
MW-05	10/6/2005	21:55	484.224	6.186
MW-05	10/6/2005	22:10	484.223	6.187
MW-05	10/6/2005	22:25	484.223	6.187
MW-05	10/6/2005	22:40	484.222	6.188

Well ID	Measurement Date	Measurement Time	Water Level Elev	Water Level Depth
MW-05	10/6/2005	22:55	484.221	6.189
MW-05	10/6/2005	23:10	484.221	6.189
MW-05	10/6/2005	23:25	484.219	6.191
MW-05	10/6/2005	23:40	484.219	6.191
MW-05	10/6/2005	23:55	484.217	6.193
MW-05	10/7/2005	00:10	484.217	6.193
MW-05	10/7/2005	00:25	484.216	6.194
MW-05	10/7/2005	00:40	484.215	6.195
MW-05	10/7/2005	00:55	484.215	6.195
MW-05	10/7/2005	01:10	484.214	6.196
MW-05	10/7/2005	01:25	484.214	6.196
MW-05	10/7/2005	01:40	484.216	6.194
MW-05	10/7/2005	01:55	484.214	6.196
MW-05	10/7/2005	02:10	484.212	6.198
MW-05	10/7/2005	02:25	484.214	6.196
MW-05	10/7/2005	02:40	484.214	6.196
MW-05	10/7/2005	02:55	484.214	6.196
MW-05	10/7/2005	03:10	484.212	6.198
MW-05	10/7/2005	03:25	484.214	6.196
MW-05	10/7/2005	03:40	484.212	6.198
MW-05	10/7/2005	03:55	484.212	6.198
MW-05	10/7/2005	04:10	484.21	6.2
MW-05	10/7/2005	04:25	484.21	6.2
MW-05	10/7/2005	04:40	484.209	6.201
MW-05	10/7/2005	04:55	484.21	6.2
MW-05	10/7/2005	05:10	484.21	6.2
MW-05	10/7/2005	05:25	484.21	6.2
MW-05	10/7/2005	05:40	484.208	6.202
MW-05	10/7/2005	05:55	484.207	6.203
MW-05	10/7/2005	06:10	484.207	6.203
MW-05	10/7/2005	06:25	484.205	6.205
MW-05	10/7/2005	06:40	484.205	6.205
MW-05	10/7/2005	06:55	484.203	6.207
MW-05	10/7/2005	07:10	484.205	6.205
MW-05	10/7/2005	07:25	484.205	6.205
MW-05	10/7/2005	07:40	484.205	6.205
MW-05	10/7/2005	07:55	484.203	6.207
MW-05	10/7/2005	08:10	484.203	6.207
MW-05	10/7/2005	08:25	484.201	6.209
MW-05	10/7/2005	08:40	484.2	6.21
MW-05	10/7/2005	08:55	484.202	6.208
MW-05	10/7/2005	09:10	484.2	6.21
MW-05	10/7/2005	09:25	484.2	6.21
MW-05	10/7/2005	09:40	484.2	6.21
MW-05	10/7/2005	09:55	484.2	6.21
MW-05	10/7/2005	10:10	484.223	6.187
MW-05	10/7/2005	10:25	484.221	6.189
MW-05	10/7/2005	10:40	484.222	6.188
MW-05	10/7/2005	10:55	484.224	6.186
MW-05	10/7/2005	11:10	484.224	6.186

Well ID	Measurement Date	Measurement Time	Water Level Elev	Water Level Depth
MW-05	10/7/2005	11:25	484.224	6.186
MW-05	10/7/2005	11:40	484.224	6.186
MW-05	10/7/2005	11:55	484.226	6.184
MW-05	10/7/2005	12:10	484.226	6.184
MW-05	10/7/2005	12:25	484.224	6.186
MW-05	10/7/2005	12:40	484.228	6.182
MW-05	10/7/2005	12:55	484.233	6.177
MW-05	10/7/2005	13:10	484.233	6.177
MW-05	10/7/2005	13:25	484.236	6.174
MW-05	10/7/2005	13:40	484.24	6.17
MW-05	10/7/2005	13:55	484.242	6.168
MW-05	10/7/2005	14:10	484.24	6.17
MW-05	10/7/2005	14:25	484.24	6.17
MW-05	10/7/2005	14:40	484.238	6.172
MW-05	10/7/2005	14:55	484.24	6.17
MW-05	10/7/2005	15:10	484.238	6.172
MW-05	10/7/2005	15:25	484.239	6.171
MW-05	10/7/2005	15:40	484.237	6.173
MW-05	10/7/2005	15:55	484.235	6.175
MW-05	10/7/2005	16:10	484.233	6.177
MW-05	10/7/2005	16:25	484.233	6.177
MW-05	10/7/2005	16:40	484.233	6.177
MW-05	10/7/2005	16:55	484.231	6.179
MW-05	10/7/2005	17:10	484.231	6.179
MW-05	10/7/2005	17:25	484.231	6.179
MW-05	10/7/2005	17:40	484.231	6.179
MW-05	10/7/2005	17:55	484.231	6.179
MW-05	10/7/2005	18:10	484.231	6.179
MW-05	10/7/2005	18:25	484.229	6.181
MW-05	10/7/2005	18:40	484.23	6.18
MW-05	10/7/2005	18:55	484.229	6.181
MW-05	10/7/2005	19:10	484.228	6.182
MW-05	10/7/2005	19:25	484.226	6.184
MW-05	10/7/2005	19:40	484.226	6.184
MW-05	10/7/2005	19:55	484.224	6.186
MW-05	10/7/2005	20:10	484.224	6.186
MW-05	10/7/2005	20:25	484.223	6.187
MW-05	10/7/2005	20:40	484.226	6.184
MW-05	10/7/2005	20:55	484.228	6.182
MW-05	10/7/2005	21:10	484.226	6.184
MW-05	10/7/2005	21:25	484.224	6.186
MW-05	10/7/2005	21:40	484.224	6.186
MW-05	10/7/2005	21:55	484.224	6.186
MW-05	10/7/2005	22:10	484.224	6.186
MW-05	10/7/2005	22:25	484.226	6.184
MW-05	10/7/2005	22:40	484.226	6.184
MW-05	10/7/2005	22:55	484.231	6.179
MW-05	10/7/2005	23:10	484.24	6.17
MW-05	10/7/2005	23:25	484.247	6.163
MW-05	10/7/2005	23:40	484.258	6.152

Well ID	Measurement Date	Measurement Time	Water Level Elev	Water Level Depth
MW-05	10/7/2005	23:55	484.268	6.142
MW-05	10/8/2005	00:10	484.277	6.133
MW-05	10/8/2005	00:25	484.291	6.119
MW-05	10/8/2005	00:40	484.3	6.11
MW-05	10/8/2005	00:55	484.31	6.1
MW-05	10/8/2005	01:10	484.319	6.091
MW-05	10/8/2005	01:25	484.335	6.075
MW-05	10/8/2005	01:40	484.347	6.063
MW-05	10/8/2005	01:55	484.36	6.05
MW-05	10/8/2005	02:10	484.375	6.035
MW-05	10/8/2005	02:25	484.388	6.022
MW-05	10/8/2005	02:40	484.404	6.006
MW-05	10/8/2005	02:55	484.419	5.991
MW-05	10/8/2005	03:10	484.432	5.978
MW-05	10/8/2005	03:25	484.451	5.959
MW-05	10/8/2005	03:40	484.468	5.942
MW-05	10/8/2005	03:55	484.483	5.927
MW-05	10/8/2005	04:10	484.495	5.915
MW-05	10/8/2005	04:25	484.511	5.899
MW-05	10/8/2005	04:40	484.523	5.887
MW-05	10/8/2005	04:55	484.539	5.871
MW-05	10/8/2005	05:10	484.553	5.857
MW-05	10/8/2005	05:25	484.567	5.843
MW-05	10/8/2005	05:40	484.577	5.833
MW-05	10/8/2005	05:55	484.59	5.82
MW-05	10/8/2005	06:10	484.607	5.803
MW-05	10/8/2005	06:25	484.625	5.785
MW-05	10/8/2005	06:40	484.635	5.775
MW-05	10/8/2005	06:55	484.644	5.766
MW-05	10/8/2005	07:10	484.66	5.75
MW-05	10/8/2005	07:25	484.676	5.734
MW-05	10/8/2005	07:40	484.691	5.719
MW-05	10/8/2005	07:55	484.707	5.703
MW-05	10/8/2005	08:10	484.721	5.689
MW-05	10/8/2005	08:25	484.737	5.673
MW-05	10/8/2005	08:40	484.751	5.659
MW-05	10/8/2005	08:55	484.765	5.645
MW-05	10/8/2005	09:10	484.783	5.627
MW-05	10/8/2005	09:25	484.807	5.603
MW-05	10/8/2005	09:40	484.83	5.58
MW-05	10/8/2005	09:55	484.844	5.566
MW-05	10/8/2005	10:10	484.862	5.548
MW-05	10/8/2005	10:25	484.883	5.527
MW-05	10/8/2005	10:40	484.897	5.513
MW-05	10/8/2005	10:55	484.916	5.494
MW-05	10/8/2005	11:10	484.927	5.483
MW-05	10/8/2005	11:25	484.943	5.467
MW-05	10/8/2005	11:40	484.964	5.446
MW-05	10/8/2005	11:55	484.99	5.42
MW-05	10/8/2005	12:10	485.009	5.401

Well ID	Measurement Date	Measurement Time	Water Level Elev	Water Level Depth
MW-05	10/8/2005	12:25	485.027	5.383
MW-05	10/8/2005	12:40	485.051	5.359
MW-05	10/8/2005	12:55	485.081	5.329
MW-05	10/8/2005	13:10	485.099	5.311
MW-05	10/8/2005	13:25	485.12	5.29
MW-05	10/8/2005	13:40	485.136	5.274
MW-05	10/8/2005	13:55	485.153	5.257
MW-05	10/8/2005	14:10	485.181	5.229
MW-05	10/8/2005	14:25	485.202	5.208
MW-05	10/8/2005	14:40	485.223	5.187
MW-05	10/8/2005	14:55	485.239	5.171
MW-05	10/8/2005	15:10	485.271	5.139
MW-05	10/8/2005	15:25	485.29	5.12
MW-05	10/8/2005	15:40	485.309	5.101
MW-05	10/8/2005	15:55	485.336	5.074
MW-05	10/8/2005	16:10	485.355	5.055
MW-05	10/8/2005	16:25	485.373	5.037
MW-05	10/8/2005	16:40	485.392	5.018
MW-05	10/8/2005	16:55	485.415	4.995
MW-05	10/8/2005	17:10	485.436	4.974
MW-05	10/8/2005	17:25	485.455	4.955
MW-05	10/8/2005	17:40	485.476	4.934
MW-05	10/8/2005	17:55	485.497	4.913
MW-05	10/8/2005	18:10	485.517	4.893
MW-05	10/8/2005	18:25	485.534	4.876
MW-05	10/8/2005	18:40	485.555	4.855
MW-05	10/8/2005	18:55	485.576	4.834
MW-05	10/8/2005	19:10	485.596	4.814
MW-05	10/8/2005	19:25	485.613	4.797
MW-05	10/8/2005	19:40	485.629	4.781
MW-05	10/8/2005	19:55	485.645	4.765
MW-05	10/8/2005	20:10	485.662	4.748
MW-05	10/8/2005	20:25	485.682	4.728
MW-05	10/8/2005	20:40	485.699	4.711
MW-05	10/8/2005	20:55	485.715	4.695
MW-05	10/8/2005	21:10	485.734	4.676
MW-05	10/8/2005	21:25	485.748	4.662
MW-05	10/8/2005	21:40	485.764	4.646
MW-05	10/8/2005	21:55	485.778	4.632
MW-05	10/8/2005	22:10	485.792	4.618
MW-05	10/8/2005	22:25	485.808	4.602
MW-05	10/8/2005	22:40	485.82	4.59
MW-05	10/8/2005	22:55	485.836	4.574
MW-05	10/8/2005	23:10	485.854	4.556
MW-05	10/8/2005	23:25	485.869	4.541
MW-05	10/8/2005	23:40	485.878	4.532
MW-05	10/8/2005	23:55	485.889	4.521
MW-05	10/9/2005	00:10	485.898	4.512
MW-05	10/9/2005	00:25	485.905	4.505
MW-05	10/9/2005	00:40	485.912	4.498

Well ID	Measurement Date	Measurement Time	Water Level Elev	Water Level Depth
MW-05	10/9/2005	00:55	485.926	4.484
MW-05	10/9/2005	01:10	485.931	4.479
MW-05	10/9/2005	01:25	485.938	4.472
MW-05	10/9/2005	01:40	485.947	4.463
MW-05	10/9/2005	01:55	485.957	4.453
MW-05	10/9/2005	02:10	485.97	4.44
MW-05	10/9/2005	02:25	485.978	4.432
MW-05	10/9/2005	02:40	485.989	4.421
MW-05	10/9/2005	02:55	485.998	4.412
MW-05	10/9/2005	03:10	486.003	4.407
MW-05	10/9/2005	03:25	486.012	4.398
MW-05	10/9/2005	03:40	486.022	4.388
MW-05	10/9/2005	03:55	486.029	4.381
MW-05	10/9/2005	04:10	486.035	4.375
MW-05	10/9/2005	04:25	486.042	4.368
MW-05	10/9/2005	04:40	486.05	4.36
MW-05	10/9/2005	04:55	486.057	4.353
MW-05	10/9/2005	05:10	486.063	4.347
MW-05	10/9/2005	05:25	486.068	4.342
MW-05	10/9/2005	05:40	486.075	4.335
MW-05	10/9/2005	05:55	486.082	4.328
MW-05	10/9/2005	06:10	486.091	4.319
MW-05	10/9/2005	06:25	486.098	4.312
MW-05	10/9/2005	06:40	486.101	4.309
MW-05	10/9/2005	06:55	486.107	4.303
MW-05	10/9/2005	07:10	486.11	4.3
MW-05	10/9/2005	07:25	486.115	4.295
MW-05	10/9/2005	07:40	486.121	4.289
MW-05	10/9/2005	07:55	486.126	4.284
MW-05	10/9/2005	08:10	486.129	4.281
MW-05	10/9/2005	08:25	486.133	4.277
MW-05	10/9/2005	08:40	486.136	4.274
MW-05	10/9/2005	08:55	486.142	4.268
MW-05	10/9/2005	09:10	486.149	4.261
MW-05	10/9/2005	09:25	486.156	4.254
MW-05	10/9/2005	09:40	486.163	4.247
MW-05	10/9/2005	09:55	486.17	4.24
MW-05	10/9/2005	10:10	486.173	4.237
MW-05	10/9/2005	10:25	486.179	4.231
MW-05	10/9/2005	10:40	486.182	4.228
MW-05	10/9/2005	10:55	486.187	4.223
MW-05	10/9/2005	11:10	486.194	4.216
MW-05	10/9/2005	11:25	486.203	4.207
MW-05	10/9/2005	11:40	486.208	4.202
MW-05	10/9/2005	11:55	486.214	4.196
MW-05	10/9/2005	12:10	486.222	4.188
MW-05	10/9/2005	12:25	486.229	4.181
MW-05	10/9/2005	12:40	486.237	4.173
MW-05	10/9/2005	12:55	486.245	4.165
MW-05	10/9/2005	13:10	486.254	4.156

Well ID	Measurement Date	Measurement Time	Water Level Elev	Water Level Depth
MW-05	10/9/2005	13:25	486.261	4.149
MW-05	10/9/2005	13:40	486.27	4.14
MW-05	10/9/2005	13:55	486.279	4.131
MW-05	10/9/2005	14:10	486.287	4.123
MW-05	10/9/2005	14:25	486.294	4.116
MW-05	10/9/2005	14:40	486.301	4.109
MW-05	10/9/2005	14:55	486.308	4.102
MW-05	10/9/2005	15:10	486.312	4.098
MW-05	10/9/2005	15:25	486.317	4.093
MW-05	10/9/2005	15:40	486.324	4.086
MW-05	10/9/2005	15:55	486.33	4.08
MW-05	10/9/2005	16:10	486.335	4.075
MW-05	10/9/2005	16:25	486.34	4.07
MW-05	10/9/2005	16:40	486.345	4.065
MW-05	10/9/2005	16:55	486.351	4.059
MW-05	10/9/2005	17:10	486.354	4.056
MW-05	10/9/2005	17:25	486.356	4.054
MW-05	10/9/2005	17:40	486.359	4.051
MW-05	10/9/2005	17:55	486.363	4.047
MW-05	10/9/2005	18:10	486.366	4.044
MW-05	10/9/2005	18:25	486.372	4.038
MW-05	10/9/2005	18:40	486.373	4.037
MW-05	10/9/2005	18:55	486.379	4.031
MW-05	10/9/2005	19:10	486.38	4.03
MW-05	10/9/2005	19:25	486.386	4.024
MW-05	10/9/2005	19:40	486.389	4.021
MW-05	10/9/2005	19:55	486.391	4.019
MW-05	10/9/2005	20:10	486.395	4.015
MW-05	10/9/2005	20:25	486.398	4.012
MW-05	10/9/2005	20:40	486.405	4.005
MW-05	10/9/2005	20:55	486.41	4
MW-05	10/9/2005	21:10	486.416	3.994
MW-05	10/9/2005	21:25	486.421	3.989
MW-05	10/9/2005	21:40	486.424	3.986
MW-05	10/9/2005	21:55	486.43	3.98
MW-05	10/9/2005	22:10	486.431	3.979
MW-05	10/9/2005	22:25	486.437	3.973
MW-05	10/9/2005	22:40	486.44	3.97
MW-05	10/9/2005	22:55	486.445	3.965
MW-05	10/9/2005	23:10	486.449	3.961
MW-05	10/9/2005	23:25	486.452	3.958
MW-05	10/9/2005	23:40	486.458	3.952
MW-05	10/9/2005	23:55	486.465	3.945
MW-05	10/10/2005	00:10	486.47	3.94
MW-05	10/10/2005	00:25	486.475	3.935
MW-05	10/10/2005	00:40	486.479	3.931
MW-05	10/10/2005	00:55	486.486	3.924
MW-05	10/10/2005	01:10	486.491	3.919
MW-05	10/10/2005	01:25	486.496	3.914
MW-05	10/10/2005	01:40	486.5	3.91

Well ID	Measurement Date	Measurement Time	Water Level Elev	Water Level Depth
MW-05	10/10/2005	01:55	486.505	3.905
MW-05	10/10/2005	02:10	486.509	3.901
MW-05	10/10/2005	02:25	486.514	3.896
MW-05	10/10/2005	02:40	486.519	3.891
MW-05	10/10/2005	02:55	486.526	3.884
MW-05	10/10/2005	03:10	486.531	3.879
MW-05	10/10/2005	03:25	486.539	3.871
MW-05	10/10/2005	03:40	486.542	3.868
MW-05	10/10/2005	03:55	486.547	3.863
MW-05	10/10/2005	04:10	486.553	3.857
MW-05	10/10/2005	04:25	486.558	3.852
MW-05	10/10/2005	04:40	486.563	3.847
MW-05	10/10/2005	04:55	486.568	3.842
MW-05	10/10/2005	05:10	486.572	3.838
MW-05	10/10/2005	05:25	486.574	3.836
MW-05	10/10/2005	05:40	486.577	3.833
MW-05	10/10/2005	05:55	486.579	3.831
MW-05	10/10/2005	06:10	486.581	3.829
MW-05	10/10/2005	06:25	486.584	3.826
MW-05	10/10/2005	06:40	486.588	3.822
MW-05	10/10/2005	06:55	486.593	3.817
MW-05	10/10/2005	07:10	486.596	3.814
MW-05	10/10/2005	07:25	486.6	3.81
MW-05	10/10/2005	07:40	486.603	3.807
MW-05	10/10/2005	07:55	486.609	3.801
MW-05	10/10/2005	08:10	486.612	3.798
MW-05	10/10/2005	08:25	486.614	3.796
MW-05	10/10/2005	08:40	486.616	3.794
MW-05	10/10/2005	08:55	486.621	3.789
MW-05	10/10/2005	09:10	486.626	3.784
MW-05	10/10/2005	09:25	486.632	3.778
MW-05	10/10/2005	09:40	486.637	3.773
MW-05	10/10/2005	09:55	486.64	3.77
MW-05	10/10/2005	10:10	486.642	3.768
MW-05	10/10/2005	10:25	486.644	3.766
MW-05	10/10/2005	10:40	486.651	3.759
MW-05	10/10/2005	10:55	486.656	3.754
MW-05	10/10/2005	11:05	484.27	6.14
MW-05	10/10/2005	11:10	486.661	3.749
MW-05	10/10/2005	11:40	486.691	3.719
MW-05	10/10/2005	11:55	486.698	3.712
MW-05	10/10/2005	12:10	486.705	3.705
MW-05	10/10/2005	12:25	486.707	3.703
MW-05	10/10/2005	12:40	486.716	3.694
MW-05	10/10/2005	12:55	486.723	3.687
MW-05	10/10/2005	13:10	486.73	3.68
MW-05	10/10/2005	13:25	486.735	3.675
MW-05	10/10/2005	13:40	486.74	3.67
MW-05	10/10/2005	13:55	486.747	3.663
MW-05	10/10/2005	14:10	486.754	3.656

Well ID	Measurement Date	Measurement Time	Water Level Elev	Water Level Depth
MW-05	10/10/2005	14:25	486.761	3.649
MW-05	10/10/2005	14:40	486.77	3.64
MW-05	10/10/2005	14:55	486.774	3.636
MW-05	10/10/2005	15:10	486.777	3.633
MW-05	10/10/2005	15:25	486.783	3.627
MW-05	10/10/2005	15:40	486.79	3.62
MW-05	10/10/2005	15:55	486.797	3.613
MW-05	10/10/2005	16:10	486.8	3.61
MW-05	10/10/2005	16:25	486.804	3.606
MW-05	10/10/2005	16:40	486.809	3.601
MW-05	10/10/2005	16:55	486.814	3.596
MW-05	10/10/2005	17:10	486.818	3.592
MW-05	10/10/2005	17:25	486.821	3.589
MW-05	10/10/2005	17:40	486.825	3.585
MW-05	10/10/2005	17:55	486.828	3.582
MW-05	10/10/2005	18:10	486.83	3.58
MW-05	10/10/2005	18:25	486.832	3.578
MW-05	10/10/2005	18:40	486.835	3.575
MW-05	10/10/2005	18:55	486.839	3.571
MW-05	10/10/2005	19:10	486.842	3.568
MW-05	10/10/2005	19:25	486.844	3.566
MW-05	10/10/2005	19:40	486.848	3.562
MW-05	10/10/2005	19:55	486.849	3.561
MW-05	10/10/2005	20:10	486.853	3.557
MW-05	10/10/2005	20:25	486.856	3.554
MW-05	10/10/2005	20:40	486.862	3.548
MW-05	10/10/2005	20:55	486.865	3.545
MW-05	10/10/2005	21:10	486.869	3.541
MW-05	10/10/2005	21:25	486.87	3.54
MW-05	10/10/2005	21:40	486.872	3.538
MW-05	10/10/2005	21:55	486.877	3.533
MW-05	10/10/2005	22:10	486.884	3.526
MW-05	10/10/2005	22:25	486.888	3.522
MW-05	10/10/2005	22:40	486.89	3.52
MW-05	10/10/2005	22:55	486.893	3.517
MW-05	10/10/2005	23:10	486.897	3.513
MW-05	10/10/2005	23:25	486.905	3.505
MW-05	10/10/2005	23:40	486.912	3.498
MW-05	10/10/2005	23:55	486.918	3.492
MW-05	10/11/2005	00:10	486.927	3.483
MW-05	10/11/2005	00:25	486.93	3.48
MW-05	10/11/2005	00:40	486.934	3.476
MW-05	10/11/2005	00:55	486.935	3.475
MW-05	10/11/2005	01:10	486.942	3.468
MW-05	10/11/2005	01:25	486.951	3.459
MW-05	10/11/2005	01:40	486.956	3.454
MW-05	10/11/2005	01:55	486.96	3.45
MW-05	10/11/2005	02:10	486.962	3.448
MW-05	10/11/2005	02:25	486.967	3.443
MW-05	10/11/2005	02:40	486.97	3.44

Well ID	Measurement Date	Measurement Time	Water Level Elev	Water Level Depth
MW-05	10/11/2005	02:55	486.976	3.434
MW-05	10/11/2005	03:10	486.983	3.427
MW-05	10/11/2005	03:25	486.984	3.426
MW-05	10/11/2005	03:40	486.99	3.42
MW-05	10/11/2005	03:55	486.995	3.415
MW-05	10/11/2005	04:10	486.999	3.411
MW-05	10/11/2005	04:25	487.002	3.408
MW-05	10/11/2005	04:40	487.007	3.403
MW-05	10/11/2005	04:55	487.014	3.396
MW-05	10/11/2005	05:10	487.02	3.39
MW-05	10/11/2005	05:25	487.021	3.389
MW-05	10/11/2005	05:40	487.025	3.385
MW-05	10/11/2005	05:55	487.03	3.38
MW-05	10/11/2005	06:10	487.032	3.378
MW-05	10/11/2005	06:25	487.037	3.373
MW-05	10/11/2005	06:40	487.041	3.369
MW-05	10/11/2005	06:55	487.041	3.369
MW-05	10/11/2005	07:10	487.041	3.369
MW-05	10/11/2005	07:25	487.044	3.366
MW-05	10/11/2005	07:40	487.044	3.366
MW-05	10/11/2005	07:55	487.046	3.364
MW-05	10/11/2005	08:10	487.049	3.361
MW-05	10/11/2005	08:25	487.051	3.359
MW-05	10/11/2005	08:40	487.053	3.357
MW-05	10/11/2005	08:55	487.055	3.355
MW-05	10/11/2005	09:10	487.056	3.354
MW-05	10/11/2005	10:00	487.104	3.306
MW-05	10/11/2005	10:01	487.114	3.296
MW-05	10/11/2005	10:00	487.142	3.268
MW-05	10/11/2005	10:00	487.156	3.254
MW-05	10/11/2005	10:00	487.161	3.249
MW-05	10/11/2005	10:00	487.166	3.244
MW-05	10/11/2005	10:00	487.168	3.242
MW-05	10/11/2005	10:00	487.169	3.241
MW-05	10/11/2005	10:00	487.171	3.239
MW-05	10/11/2005	10:00	487.173	3.237
MW-05	10/11/2005	10:00	487.174	3.236
MW-05	10/11/2005	10:00	487.175	3.235
MW-05	10/11/2005	10:00	487.174	3.236
MW-05	10/11/2005	10:00	487.176	3.234
MW-05	10/11/2005	10:00	487.176	3.234
MW-05	10/11/2005	10:00	487.178	3.232
MW-05	10/11/2005	10:00	487.178	3.232
MW-05	10/11/2005	10:00	487.178	3.232
MW-05	10/11/2005	10:00	487.178	3.232
MW-05	10/11/2005	10:00	487.178	3.232
MW-05	10/11/2005	10:00	487.178	3.232
MW-05	10/11/2005	10:00	487.178	3.232
MW-05	10/11/2005	10:00	487.178	3.232

Well ID	Measurement Date	Measurement Time	Water Level Elev	Water Level Depth
MW-05	10/11/2005	10:00	487.18	3.23
MW-05	10/11/2005	10:00	487.178	3.232
MW-05	10/11/2005	10:00	487.178	3.232
MW-05	10/11/2005	10:00	487.178	3.232
MW-05	10/11/2005	10:00	487.178	3.232
MW-05	10/11/2005	10:00	487.178	3.232
MW-05	10/11/2005	10:00	487.152	3.258
MW-05	10/11/2005	10:00	487.147	3.263
MW-05	10/11/2005	10:00	487.144	3.266
MW-05	10/11/2005	10:00	487.142	3.268
MW-05	10/11/2005	10:00	487.138	3.272
MW-05	10/11/2005	10:00	487.136	3.274
MW-05	10/11/2005	10:00	487.135	3.275
MW-05	10/11/2005	10:00	487.133	3.277
MW-05	10/11/2005	10:00	487.131	3.279
MW-05	10/11/2005	10:00	487.128	3.282
MW-05	10/11/2005	10:00	487.128	3.282
MW-05	10/11/2005	10:00	487.128	3.282
MW-05	10/11/2005	10:00	487.126	3.284
MW-05	10/11/2005	10:00	487.126	3.284
MW-05	10/11/2005	10:00	487.124	3.286
MW-05	10/11/2005	10:00	487.123	3.287
MW-05	10/11/2005	10:00	487.123	3.287
MW-05	10/11/2005	10:00	487.123	3.287
MW-05	10/11/2005	10:00	487.121	3.289
MW-05	10/11/2005	10:00	487.121	3.289
MW-05	10/11/2005	10:00	487.119	3.291
MW-05	10/11/2005	10:00	487.119	3.291
MW-05	10/11/2005	10:00	487.117	3.293
MW-05	10/11/2005	10:00	487.119	3.291
MW-05	10/11/2005	10:00	487.117	3.293
MW-05	10/11/2005	10:00	487.116	3.294
MW-05	10/11/2005	10:00	487.116	3.294
MW-05	10/11/2005	10:00	487.117	3.293
MW-05	10/11/2005	10:00	487.116	3.294
MW-05	10/11/2005	10:00	487.116	3.294
MW-05	10/11/2005	10:00	487.114	3.296
MW-05	10/11/2005	10:01	487.114	3.296
MW-05	10/11/2005	10:01	487.112	3.298
MW-05	10/11/2005	10:01	487.112	3.298
MW-05	10/11/2005	10:01	487.112	3.298
MW-05	10/11/2005	10:01	487.112	3.298
MW-05	10/11/2005	10:01	487.112	3.298
MW-05	10/11/2005	10:01	487.111	3.299
MW-05	10/11/2005	10:01	487.111	3.299
MW-05	10/11/2005	10:01	487.111	3.299
MW-05	10/11/2005	10:01	487.111	3.299
MW-05	10/11/2005	10:01	487.111	3.299
MW-05	10/11/2005	10:01	487.109	3.301
MW-05	10/11/2005	10:02	487.109	3.301

Well ID	Measurement Date	Measurement Time	Water Level Elev	Water Level Depth
MW-05	10/11/2005	10:02	487.109	3.301
MW-05	10/11/2005	10:02	487.109	3.301
MW-05	10/11/2005	10:02	487.107	3.303
MW-05	10/11/2005	10:02	487.107	3.303
MW-05	10/11/2005	10:02	487.107	3.303
MW-05	10/11/2005	10:02	487.107	3.303
MW-05	10/11/2005	10:03	487.107	3.303
MW-05	10/11/2005	10:03	487.106	3.304
MW-05	10/11/2005	10:03	487.106	3.304
MW-05	10/11/2005	10:03	487.106	3.304
MW-05	10/11/2005	10:03	487.106	3.304
MW-05	10/11/2005	10:04	487.106	3.304
MW-05	10/11/2005	10:04	487.104	3.306
MW-05	10/11/2005	10:04	487.104	3.306
MW-05	10/11/2005	10:04	487.104	3.306
MW-05	10/11/2005	10:05	487.104	3.306
MW-05	10/11/2005	10:05	487.102	3.308
MW-05	10/11/2005	10:05	487.1	3.31
MW-05	10/11/2005	10:06	487.1	3.31
MW-05	10/11/2005	10:06	487.1	3.31
MW-05	10/11/2005	10:07	487.1	3.31
MW-05	10/11/2005	10:07	487.099	3.311
MW-05	10/11/2005	10:07	487.099	3.311
MW-05	10/11/2005	10:08	487.097	3.313
MW-05	10/11/2005	10:08	487.099	3.311
MW-05	10/11/2005	10:09	487.097	3.313
MW-05	10/11/2005	10:09	487.097	3.313
MW-05	10/11/2005	10:10	487.095	3.315
MW-05	10/11/2005	10:11	487.093	3.317
MW-05	10/11/2005	10:11	487.095	3.315
MW-05	10/11/2005	10:12	487.093	3.317
MW-05	10/11/2005	10:13	487.093	3.317
MW-05	10/11/2005	10:14	487.092	3.318
MW-05	10/11/2005	10:14	487.092	3.318
MW-05	10/11/2005	10:15	487.092	3.318
MW-05	10/11/2005	10:16	487.092	3.318
MW-05	10/11/2005	10:17	487.09	3.32
MW-05	10/11/2005	10:18	487.09	3.32
MW-05	10/11/2005	10:19	487.09	3.32
MW-05	10/11/2005	10:21	487.09	3.32
MW-05	10/11/2005	10:22	487.09	3.32
MW-05	10/11/2005	10:23	487.088	3.322
MW-05	10/11/2005	10:25	487.088	3.322
MW-05	10/11/2005	10:26	487.088	3.322
MW-05	10/11/2005	10:28	487.088	3.322
MW-05	10/11/2005	10:29	487.088	3.322
MW-05	10/11/2005	10:31	487.088	3.322
MW-05	10/11/2005	10:33	487.088	3.322
MW-05	10/11/2005	10:35	487.088	3.322
MW-05	10/11/2005	10:37	487.088	3.322

Well ID	Measurement Date	Measurement Time	Water Level Elev	Water Level Depth
MW-05	10/11/2005	10:39	487.088	3.322
MW-05	10/11/2005	10:42	487.088	3.322
MW-05	10/11/2005	10:44	487.088	3.322
MW-05	10/11/2005	10:47	487.088	3.322
MW-05	10/11/2005	10:50	487.088	3.322
MW-05	10/11/2005	10:53	487.088	3.322
MW-05	10/11/2005	10:56	487.088	3.322
MW-05	10/11/2005	10:59	487.086	3.324
MW-05	10/11/2005	11:03	487.088	3.322
MW-05	10/11/2005	11:06	487.086	3.324
MW-05	10/11/2005	11:10	487.086	3.324
MW-05	10/11/2005	11:14	487.088	3.322
MW-05	10/11/2005	11:19	487.086	3.324
MW-05	10/11/2005	11:24	487.083	3.327
MW-05	10/11/2005	11:29	487.083	3.327
MW-05	10/11/2005	11:34	487.085	3.325
MW-05	10/11/2005	11:39	487.083	3.327
MW-05	10/11/2005	11:45	487.083	3.327
MW-05	10/11/2005	11:52	487.083	3.327
MW-05	10/11/2005	11:58	487.085	3.325
MW-05	10/11/2005	12:05	487.085	3.325
MW-05	10/11/2005	12:11	487.05	3.36
MW-05	10/11/2005	12:13	487.069	3.341
MW-05	10/11/2005	12:21	487.067	3.343
MW-05	10/11/2005	12:29	487.069	3.341
MW-05	10/11/2005	12:38	487.071	3.339
MW-05	10/11/2005	12:47	487.071	3.339
MW-05	10/11/2005	12:57	487.071	3.339
MW-05	10/11/2005	13:03	487.07	3.34
MW-05	10/11/2005	13:08	487.071	3.339
MW-05	10/11/2005	13:19	487.071	3.339
MW-05	10/11/2005	13:31	487.072	3.338
MW-05	10/11/2005	13:43	487.074	3.336
MW-05	10/11/2005	13:57	487.074	3.336
MW-05	10/11/2005	14:07	487.09	3.32
MW-05	10/11/2005	14:11	487.074	3.336
MW-05	10/11/2005	14:25	487.076	3.334
MW-05	10/11/2005	14:40	487.078	3.332
MW-05	10/11/2005	14:55	487.079	3.331
MW-05	10/11/2005	15:10	487.081	3.329
MW-05	10/11/2005	15:11	487.08	3.33
MW-05	10/11/2005	15:25	487.08	3.33
MW-05	10/11/2005	15:40	487.078	3.332
MW-05	10/11/2005	15:55	487.083	3.327
MW-05	10/11/2005	16:10	487.081	3.329
MW-05	10/11/2005	16:21	487.07	3.34
MW-05	10/11/2005	16:25	487.081	3.329
MW-05	10/11/2005	16:40	487.083	3.327
MW-05	10/11/2005	16:55	487.083	3.327
MW-05	10/11/2005	17:10	487.085	3.325

Well ID	Measurement Date	Measurement Time	Water Level Elev	Water Level Depth
MW-05	10/11/2005	17:25	487.083	3.327
MW-05	10/11/2005	17:40	487.083	3.327
MW-05	10/11/2005	17:55	487.081	3.329
MW-05	10/11/2005	18:10	487.083	3.327
MW-05	10/11/2005	18:25	487.085	3.325
MW-05	10/11/2005	18:40	487.079	3.331
MW-05	10/11/2005	18:55	487.081	3.329
MW-05	10/11/2005	19:10	487.081	3.329
MW-05	10/11/2005	19:25	487.079	3.331
MW-05	10/11/2005	19:40	487.078	3.332
MW-05	10/11/2005	19:55	487.08	3.33
MW-05	10/11/2005	20:01	487.05	3.36
MW-05	10/11/2005	20:10	487.099	3.311
MW-05	10/11/2005	20:25	487.097	3.313
MW-05	10/11/2005	20:40	487.099	3.311
MW-05	10/11/2005	20:55	487.099	3.311
MW-05	10/11/2005	21:10	487.104	3.306
MW-05	10/11/2005	21:25	487.102	3.308
MW-05	10/11/2005	21:40	487.106	3.304
MW-05	10/11/2005	21:55	487.107	3.303
MW-05	10/11/2005	22:10	487.107	3.303
MW-05	10/11/2005	22:25	487.106	3.304
MW-05	10/11/2005	22:40	487.107	3.303
MW-05	10/11/2005	22:55	487.108	3.302
MW-05	10/11/2005	23:10	487.109	3.301
MW-05	10/11/2005	23:25	487.113	3.297
MW-05	10/11/2005	23:40	487.116	3.294
MW-05	10/11/2005	23:55	487.116	3.294
MW-05	10/12/2005	00:10	487.12	3.29
MW-05	10/12/2005	00:25	487.123	3.287
MW-05	10/12/2005	00:40	487.125	3.285
MW-05	10/12/2005	00:55	487.128	3.282
MW-05	10/12/2005	01:10	487.13	3.28
MW-05	10/12/2005	01:25	487.132	3.278
MW-05	10/12/2005	01:40	487.134	3.276
MW-05	10/12/2005	01:55	487.134	3.276
MW-05	10/12/2005	02:10	487.135	3.275
MW-05	10/12/2005	02:25	487.137	3.273
MW-05	10/12/2005	02:40	487.139	3.271
MW-05	10/12/2005	02:55	487.141	3.269
MW-05	10/12/2005	03:10	487.143	3.267
MW-05	10/12/2005	03:25	487.144	3.266
MW-05	10/12/2005	03:40	487.146	3.264
MW-05	10/12/2005	03:55	487.15	3.26
MW-05	10/12/2005	04:10	487.153	3.257
MW-05	10/12/2005	04:25	487.157	3.253
MW-05	10/12/2005	04:40	487.158	3.252
MW-05	10/12/2005	04:55	487.158	3.252
MW-05	10/12/2005	05:10	487.158	3.252
MW-05	10/12/2005	05:25	487.158	3.252

Well ID	Measurement Date	Measurement Time	Water Level Elev	Water Level Depth
MW-05	10/12/2005	05:40	487.159	3.251
MW-05	10/12/2005	05:55	487.159	3.251
MW-05	10/12/2005	06:10	487.158	3.252
MW-05	10/12/2005	06:25	487.16	3.25
MW-05	10/12/2005	06:40	487.162	3.248
MW-05	10/12/2005	06:55	487.162	3.248
MW-05	10/12/2005	07:10	487.167	3.243
MW-05	10/12/2005	07:13	487.13	3.28
MW-05	10/12/2005	07:25	487.167	3.243
MW-05	10/12/2005	07:40	487.169	3.241
MW-05	10/12/2005	07:55	487.171	3.239
MW-05	10/12/2005	08:10	487.171	3.239
MW-05	10/12/2005	08:25	487.171	3.239
MW-05	10/12/2005	08:40	487.172	3.238
MW-05	10/12/2005	08:55	487.173	3.237
MW-05	10/12/2005	09:10	487.176	3.234
MW-05	10/12/2005	09:25	487.178	3.232
MW-05	10/12/2005	09:40	487.18	3.23
MW-05	10/12/2005	09:55	487.178	3.232
MW-05	10/12/2005	10:10	487.178	3.232
MW-05	10/12/2005	10:25	487.181	3.229
MW-05	10/12/2005	10:40	487.185	3.225
MW-05	10/12/2005	10:55	487.186	3.224
MW-05	10/12/2005	11:10	487.188	3.222
MW-05	10/12/2005	11:25	487.192	3.218
MW-05	10/12/2005	11:40	487.197	3.213
MW-05	10/12/2005	11:55	487.199	3.211
MW-05	10/12/2005	12:10	487.204	3.206
MW-05	10/12/2005	12:25	487.208	3.202
MW-05	10/12/2005	12:40	487.209	3.201
MW-05	10/12/2005	12:55	487.215	3.195
MW-05	10/12/2005	13:10	487.222	3.188
MW-05	10/12/2005	13:25	487.229	3.181
MW-05	10/12/2005	13:40	487.234	3.176
MW-05	10/12/2005	13:55	487.238	3.172
MW-05	10/12/2005	14:10	487.239	3.171
MW-05	10/12/2005	14:25	487.241	3.169
MW-05	10/12/2005	14:40	487.246	3.164
MW-05	10/12/2005	14:55	487.25	3.16
MW-05	10/12/2005	15:10	487.253	3.157
MW-05	10/12/2005	15:25	487.259	3.151
MW-05	10/12/2005	15:40	487.262	3.148
MW-05	10/12/2005	15:55	487.266	3.144
MW-05	10/12/2005	16:10	487.269	3.141
MW-05	10/12/2005	16:25	487.273	3.137
MW-05	10/12/2005	16:40	487.274	3.136
MW-05	10/12/2005	16:53	487.23	3.18
MW-05	10/12/2005	16:55	487.283	3.127
MW-05	10/12/2005	17:10	487.287	3.123
MW-05	10/12/2005	17:25	487.292	3.118

Well ID	Measurement Date	Measurement Time	Water Level Elev	Water Level Depth
MW-05	10/12/2005	17:40	487.292	3.118
MW-05	10/12/2005	17:55	487.296	3.114
MW-05	10/12/2005	18:10	487.297	3.113
MW-05	10/12/2005	18:25	487.301	3.109
MW-05	10/12/2005	18:40	487.304	3.106
MW-05	10/12/2005	18:55	487.308	3.102
MW-05	10/12/2005	19:10	487.31	3.1
MW-05	10/12/2005	19:25	487.315	3.095
MW-05	10/12/2005	19:40	487.318	3.092
MW-05	10/12/2005	19:55	487.322	3.088
MW-05	10/12/2005	20:10	487.324	3.086
MW-05	10/12/2005	20:25	487.327	3.083
MW-05	10/12/2005	20:40	487.329	3.081
MW-05	10/12/2005	20:55	487.332	3.078
MW-05	10/12/2005	21:10	487.336	3.074
MW-05	10/12/2005	21:25	487.339	3.071
MW-05	10/12/2005	21:40	487.343	3.067
MW-05	10/12/2005	21:55	487.345	3.065
MW-05	10/12/2005	22:10	487.35	3.06
MW-05	10/12/2005	22:25	487.353	3.057
MW-05	10/12/2005	22:40	487.359	3.051
MW-05	10/12/2005	22:55	487.366	3.044
MW-05	10/12/2005	23:10	487.371	3.039
MW-05	10/12/2005	23:25	487.376	3.034
MW-05	10/12/2005	23:40	487.38	3.03
MW-05	10/12/2005	23:55	487.383	3.027
MW-05	10/13/2005	00:10	487.387	3.023
MW-05	10/13/2005	00:25	487.39	3.02
MW-05	10/13/2005	00:40	487.394	3.016
MW-05	10/13/2005	00:55	487.399	3.011
MW-05	10/13/2005	01:10	487.403	3.007
MW-05	10/13/2005	01:25	487.406	3.004
MW-05	10/13/2005	01:40	487.411	2.999
MW-05	10/13/2005	01:55	487.41	3
MW-05	10/13/2005	02:10	487.413	2.997
MW-05	10/13/2005	02:25	487.415	2.995
MW-05	10/13/2005	02:40	487.418	2.992
MW-05	10/13/2005	02:55	487.424	2.986
MW-05	10/13/2005	03:10	487.429	2.981
MW-05	10/13/2005	03:25	487.434	2.976
MW-05	10/13/2005	03:40	487.438	2.972
MW-05	10/13/2005	03:55	487.44	2.97
MW-05	10/13/2005	04:10	487.441	2.969
MW-05	10/13/2005	04:25	487.445	2.965
MW-05	10/13/2005	04:40	487.447	2.963
MW-05	10/13/2005	04:55	487.448	2.962
MW-05	10/13/2005	05:10	487.452	2.958
MW-05	10/13/2005	05:25	487.452	2.958
MW-05	10/13/2005	05:40	487.452	2.958
MW-05	10/13/2005	05:55	487.452	2.958

Well ID	Measurement Date	Measurement Time	Water Level Elev	Water Level Depth
MW-05	10/13/2005	06:10	487.455	2.955
MW-05	10/13/2005	06:25	487.455	2.955
MW-05	10/13/2005	06:40	487.455	2.955
MW-05	10/13/2005	06:55	487.459	2.951
MW-05	10/13/2005	07:10	487.459	2.951
MW-05	10/13/2005	07:25	487.461	2.949
MW-05	10/13/2005	07:40	487.462	2.948
MW-05	10/13/2005	07:55	487.462	2.948
MW-05	10/13/2005	08:10	487.466	2.944
MW-05	10/13/2005	08:25	487.468	2.942
MW-05	10/13/2005	08:40	487.468	2.942
MW-05	10/13/2005	08:55	487.468	2.942
MW-05	10/13/2005	09:10	487.471	2.939
MW-05	10/13/2005	09:25	487.473	2.937
MW-05	10/13/2005	09:40	487.476	2.934
MW-05	10/13/2005	09:55	487.478	2.932
MW-05	10/13/2005	10:10	487.482	2.928
MW-05	10/13/2005	10:25	487.485	2.925
MW-05	10/13/2005	10:40	487.489	2.921
MW-05	10/13/2005	10:55	487.49	2.92
MW-05	10/13/2005	11:10	487.45	2.96
MW-05	10/13/2005	11:10	487.494	2.916
MW-05	10/13/2005	11:25	487.494	2.916
MW-05	10/13/2005	11:40	487.496	2.914
MW-05	10/13/2005	11:55	487.497	2.913
MW-05	10/13/2005	12:10	487.501	2.909
MW-05	10/13/2005	12:25	487.503	2.907
MW-05	10/13/2005	12:40	487.508	2.902
MW-05	10/13/2005	12:55	487.513	2.897
MW-05	10/13/2005	13:10	487.52	2.89
MW-05	10/13/2005	13:25	487.531	2.879
MW-05	10/13/2005	13:40	487.533	2.877
MW-05	10/13/2005	13:55	487.538	2.872
MW-05	10/13/2005	14:10	487.543	2.867
MW-05	10/13/2005	14:25	487.548	2.862
MW-05	10/13/2005	14:40	487.554	2.856
MW-05	10/13/2005	14:44	487.54	2.87
MW-05	10/13/2005	14:55	487.557	2.853
MW-05	10/13/2005	15:10	487.562	2.848
MW-05	10/13/2005	15:22	487.54	2.87
MW-05	10/13/2005	15:25	487.569	2.841
MW-05	10/13/2005	15:40	487.575	2.835
MW-05	10/13/2005	15:43	487.55	2.86
MW-05	10/13/2005	17:00	487.599	2.811
MW-05	10/13/2005	17:01	487.611	2.799
MW-05	10/13/2005	17:00	487.637	2.773
MW-05	10/13/2005	17:00	487.651	2.759
MW-05	10/13/2005	17:00	487.658	2.752
MW-05	10/13/2005	17:00	487.659	2.751
MW-05	10/13/2005	17:00	487.663	2.747

Well ID	Measurement Date	Measurement Time	Water Level Elev	Water Level Depth
MW-05	10/13/2005	17:00	487.665	2.745
MW-05	10/13/2005	17:00	487.666	2.744
MW-05	10/13/2005	17:00	487.666	2.744
MW-05	10/13/2005	17:00	487.668	2.742
MW-05	10/13/2005	17:00	487.67	2.74
MW-05	10/13/2005	17:00	487.67	2.74
MW-05	10/13/2005	17:00	487.67	2.74
MW-05	10/13/2005	17:00	487.67	2.74
MW-05	10/13/2005	17:00	487.672	2.738
MW-05	10/13/2005	17:00	487.672	2.738
MW-05	10/13/2005	17:00	487.672	2.738
MW-05	10/13/2005	17:00	487.672	2.738
MW-05	10/13/2005	17:00	487.673	2.737
MW-05	10/13/2005	17:00	487.673	2.737
MW-05	10/13/2005	17:00	487.673	2.737
MW-05	10/13/2005	17:00	487.672	2.738
MW-05	10/13/2005	17:00	487.672	2.738
MW-05	10/13/2005	17:00	487.672	2.738
MW-05	10/13/2005	17:00	487.673	2.737
MW-05	10/13/2005	17:00	487.672	2.738
MW-05	10/13/2005	17:00	487.672	2.738
MW-05	10/13/2005	17:00	487.673	2.737
MW-05	10/13/2005	17:00	487.673	2.737
MW-05	10/13/2005	17:00	487.647	2.763
MW-05	10/13/2005	17:00	487.642	2.768
MW-05	10/13/2005	17:00	487.637	2.773
MW-05	10/13/2005	17:00	487.635	2.775
MW-05	10/13/2005	17:00	487.634	2.776
MW-05	10/13/2005	17:00	487.63	2.78
MW-05	10/13/2005	17:00	487.628	2.782
MW-05	10/13/2005	17:00	487.627	2.783
MW-05	10/13/2005	17:00	487.627	2.783
MW-05	10/13/2005	17:00	487.623	2.787
MW-05	10/13/2005	17:00	487.622	2.788
MW-05	10/13/2005	17:00	487.623	2.787
MW-05	10/13/2005	17:00	487.622	2.788
MW-05	10/13/2005	17:00	487.621	2.789
MW-05	10/13/2005	17:00	487.62	2.79
MW-05	10/13/2005	17:00	487.62	2.79
MW-05	10/13/2005	17:00	487.62	2.79
MW-05	10/13/2005	17:00	487.618	2.792
MW-05	10/13/2005	17:00	487.618	2.792
MW-05	10/13/2005	17:00	487.618	2.792
MW-05	10/13/2005	17:00	487.616	2.794
MW-05	10/13/2005	17:00	487.616	2.794
MW-05	10/13/2005	17:00	487.615	2.795
MW-05	10/13/2005	17:00	487.615	2.795
MW-05	10/13/2005	17:00	487.615	2.795
MW-05	10/13/2005	17:00	487.613	2.797
MW-05	10/13/2005	17:00	487.613	2.797

Well ID	Measurement Date	Measurement Time	Water Level Elev	Water Level Depth
MW-05	10/13/2005	17:00	487.613	2.797
MW-05	10/13/2005	17:00	487.613	2.797
MW-05	10/13/2005	17:00	487.613	2.797
MW-05	10/13/2005	17:00	487.611	2.799
MW-05	10/13/2005	17:01	487.611	2.799
MW-05	10/13/2005	17:01	487.611	2.799
MW-05	10/13/2005	17:01	487.611	2.799
MW-05	10/13/2005	17:01	487.61	2.8
MW-05	10/13/2005	17:01	487.61	2.8
MW-05	10/13/2005	17:01	487.61	2.8
MW-05	10/13/2005	17:01	487.61	2.8
MW-05	10/13/2005	17:01	487.61	2.8
MW-05	10/13/2005	17:01	487.61	2.8
MW-05	10/13/2005	17:01	487.61	2.8
MW-05	10/13/2005	17:01	487.61	2.8
MW-05	10/13/2005	17:02	487.61	2.8
MW-05	10/13/2005	17:02	487.61	2.8
MW-05	10/13/2005	17:02	487.608	2.802
MW-05	10/13/2005	17:02	487.61	2.8
MW-05	10/13/2005	17:02	487.608	2.802
MW-05	10/13/2005	17:02	487.608	2.802
MW-05	10/13/2005	17:02	487.61	2.8
MW-05	10/13/2005	17:03	487.61	2.8
MW-05	10/13/2005	17:03	487.61	2.8
MW-05	10/13/2005	17:03	487.61	2.8
MW-05	10/13/2005	17:03	487.61	2.8
MW-05	10/13/2005	17:03	487.61	2.8
MW-05	10/13/2005	17:04	487.61	2.8
MW-05	10/13/2005	17:04	487.61	2.8
MW-05	10/13/2005	17:04	487.61	2.8
MW-05	10/13/2005	17:04	487.612	2.798
MW-05	10/13/2005	17:05	487.612	2.798
MW-05	10/13/2005	17:05	487.612	2.798
MW-05	10/13/2005	17:05	487.612	2.798
MW-05	10/13/2005	17:06	487.613	2.797
MW-05	10/13/2005	17:06	487.613	2.797
MW-05	10/13/2005	17:07	487.615	2.795
MW-05	10/13/2005	17:07	487.615	2.795
MW-05	10/13/2005	17:07	487.617	2.793
MW-05	10/13/2005	17:08	487.619	2.791
MW-05	10/13/2005	17:08	487.617	2.793
MW-05	10/13/2005	17:09	487.62	2.79
MW-05	10/13/2005	17:09	487.62	2.79
MW-05	10/13/2005	17:10	487.62	2.79
MW-05	10/13/2005	17:11	487.624	2.786
MW-05	10/13/2005	17:11	487.622	2.788
MW-05	10/13/2005	17:12	487.626	2.784
MW-05	10/13/2005	17:13	487.626	2.784
MW-05	10/13/2005	17:14	487.629	2.781

Well ID	Measurement Date	Measurement Time	Water Level Elev	Water Level Depth
MW-05	10/13/2005	17:14	487.627	2.783
MW-05	10/13/2005	17:15	487.631	2.779
MW-05	10/13/2005	17:16	487.633	2.777
MW-05	10/13/2005	17:17	487.634	2.776
MW-05	10/13/2005	17:18	487.634	2.776
MW-05	10/13/2005	17:19	487.636	2.774
MW-05	10/13/2005	17:21	487.638	2.772
MW-05	10/13/2005	17:22	487.64	2.77
MW-05	10/13/2005	17:23	487.641	2.769
MW-05	10/13/2005	17:25	487.643	2.767
MW-05	10/13/2005	17:26	487.643	2.767
MW-05	10/13/2005	17:28	487.645	2.765
MW-05	10/13/2005	17:29	487.647	2.763
MW-05	10/13/2005	17:31	487.648	2.762
MW-05	10/13/2005	17:33	487.65	2.76
MW-05	10/13/2005	17:35	487.652	2.758
MW-05	10/13/2005	17:37	487.654	2.756
MW-05	10/13/2005	17:39	487.655	2.755
MW-05	10/13/2005	17:42	487.657	2.753
MW-05	10/13/2005	17:44	487.659	2.751
MW-05	10/13/2005	17:47	487.663	2.747
MW-05	10/13/2005	17:50	487.664	2.746
MW-05	10/13/2005	17:53	487.666	2.744
MW-05	10/13/2005	17:56	487.67	2.74
MW-05	10/13/2005	17:59	487.672	2.738
MW-05	10/13/2005	18:03	487.673	2.737
MW-05	10/13/2005	18:06	487.675	2.735
MW-05	10/13/2005	18:10	487.678	2.732
MW-05	10/13/2005	18:14	487.682	2.728
MW-05	10/13/2005	18:19	487.684	2.726
MW-05	10/13/2005	18:24	487.687	2.723
MW-05	10/13/2005	18:29	487.691	2.719
MW-05	10/13/2005	18:34	487.694	2.716
MW-05	10/13/2005	18:39	487.698	2.712
MW-05	10/13/2005	18:45	487.701	2.709
MW-05	10/13/2005	18:52	487.706	2.704
MW-05	10/13/2005	18:58	487.71	2.7
MW-05	10/13/2005	19:02	487.68	2.73
MW-05	10/13/2005	19:05	487.717	2.693
MW-05	10/13/2005	19:13	487.719	2.691
MW-05	10/13/2005	19:21	487.724	2.686
MW-05	10/13/2005	19:29	487.729	2.681
MW-05	10/13/2005	19:38	487.735	2.675
MW-05	10/13/2005	19:47	487.737	2.673
MW-05	10/13/2005	19:57	487.744	2.666
MW-05	10/13/2005	20:08	487.75	2.66
MW-05	10/13/2005	20:19	487.759	2.651
MW-05	10/13/2005	20:31	487.766	2.644
MW-05	10/13/2005	20:43	487.773	2.637
MW-05	10/13/2005	20:57	487.78	2.63

Well ID	Measurement Date	Measurement Time	Water Level Elev	Water Level Depth
MW-05	10/13/2005	21:11	487.791	2.619
MW-05	10/13/2005	21:25	487.799	2.611
MW-05	10/13/2005	21:40	487.81	2.6
MW-05	10/13/2005	21:55	487.821	2.589
MW-05	10/13/2005	22:10	487.829	2.581
MW-05	10/13/2005	22:25	487.838	2.572
MW-05	10/13/2005	22:40	487.845	2.565
MW-05	10/13/2005	22:55	487.854	2.556
MW-05	10/13/2005	23:10	487.864	2.546
MW-05	10/13/2005	23:25	487.875	2.535
MW-05	10/13/2005	23:40	487.886	2.524
MW-05	10/13/2005	23:55	487.896	2.514
MW-05	10/14/2005	00:10	487.905	2.505
MW-05	10/14/2005	00:25	487.916	2.494
MW-05	10/14/2005	00:40	487.926	2.484
MW-05	10/14/2005	00:55	487.937	2.473
MW-05	10/14/2005	01:10	487.945	2.465
MW-05	10/14/2005	01:25	487.952	2.458
MW-05	10/14/2005	01:40	487.961	2.449
MW-05	10/14/2005	01:55	487.97	2.44
MW-05	10/14/2005	02:10	487.977	2.433
MW-05	10/14/2005	02:25	487.982	2.428
MW-05	10/14/2005	02:40	487.991	2.419
MW-05	10/14/2005	02:55	488	2.41
MW-05	10/14/2005	03:10	488.008	2.402
MW-05	10/14/2005	03:25	488.017	2.393
MW-05	10/14/2005	03:40	488.026	2.384
MW-05	10/14/2005	03:55	488.035	2.375
MW-05	10/14/2005	04:10	488.046	2.364
MW-05	10/14/2005	04:25	488.054	2.356
MW-05	10/14/2005	04:40	488.061	2.349
MW-05	10/14/2005	04:55	488.066	2.344
MW-05	10/14/2005	05:10	488.075	2.335
MW-05	10/14/2005	05:25	488.08	2.33
MW-05	10/14/2005	05:40	488.086	2.324
MW-05	10/14/2005	05:55	488.089	2.321
MW-05	10/14/2005	06:10	488.095	2.315
MW-05	10/14/2005	06:25	488.098	2.312
MW-05	10/14/2005	06:40	488.104	2.306
MW-05	10/14/2005	06:55	488.107	2.303
MW-05	10/14/2005	07:10	488.112	2.298
MW-05	10/14/2005	07:25	488.116	2.294
MW-05	10/14/2005	07:40	488.121	2.289
MW-05	10/14/2005	07:55	488.126	2.284
MW-05	10/14/2005	08:10	488.131	2.279
MW-05	10/14/2005	08:25	488.137	2.273
MW-05	10/14/2005	08:40	488.14	2.27
MW-05	10/14/2005	08:55	488.145	2.265
MW-05	10/14/2005	09:10	488.149	2.261
MW-05	10/14/2005	09:25	488.156	2.254

Well ID	Measurement Date	Measurement Time	Water Level Elev	Water Level Depth
MW-05	10/14/2005	09:40	488.161	2.249
MW-05	10/14/2005	09:55	488.166	2.244
MW-05	10/14/2005	10:10	488.172	2.238
MW-05	10/14/2005	10:25	488.177	2.233
MW-05	10/14/2005	10:40	488.186	2.224
MW-05	10/14/2005	10:55	488.193	2.217
MW-05	10/14/2005	11:10	488.2	2.21
MW-05	10/14/2005	11:25	488.207	2.203
MW-05	10/14/2005	11:40	488.212	2.198
MW-05	10/14/2005	11:55	488.219	2.191
MW-05	10/14/2005	12:10	488.226	2.184
MW-05	10/14/2005	12:25	488.235	2.175
MW-05	10/14/2005	12:40	488.244	2.166
MW-05	10/14/2005	12:55	488.251	2.159
MW-05	10/14/2005	13:08	488.23	2.18
MW-05	10/14/2005	13:10	488.267	2.143
MW-05	10/14/2005	13:25	488.272	2.138
MW-05	10/14/2005	13:40	488.279	2.131
MW-05	10/14/2005	13:55	488.286	2.124
MW-05	10/14/2005	14:10	488.295	2.115
MW-05	10/14/2005	14:25	488.302	2.108
MW-05	10/14/2005	14:40	488.307	2.103
MW-05	10/14/2005	14:55	488.314	2.096
MW-05	10/14/2005	15:10	488.321	2.089
MW-05	10/14/2005	15:25	488.327	2.083
MW-05	10/14/2005	15:40	488.33	2.08
MW-05	10/14/2005	15:55	488.335	2.075
MW-05	10/14/2005	16:10	488.339	2.071
MW-05	10/14/2005	16:25	488.346	2.064
MW-05	10/14/2005	16:40	488.351	2.059
MW-05	10/14/2005	16:55	488.356	2.054
MW-05	10/14/2005	17:10	488.363	2.047
MW-05	10/14/2005	17:25	488.367	2.043
MW-05	10/14/2005	17:40	488.376	2.034
MW-05	10/14/2005	17:55	488.381	2.029
MW-05	10/14/2005	18:10	488.384	2.026
MW-05	10/14/2005	18:25	488.39	2.02
MW-05	10/14/2005	18:40	488.395	2.015
MW-05	10/14/2005	18:55	488.397	2.013
MW-05	10/14/2005	19:10	488.402	2.008
MW-05	10/14/2005	19:25	488.402	2.008
MW-05	10/14/2005	19:40	488.407	2.003
MW-05	10/14/2005	19:55	488.416	1.994
MW-05	10/14/2005	20:10	488.421	1.989
MW-05	10/14/2005	20:25	488.425	1.985
MW-05	10/14/2005	20:40	488.427	1.983
MW-05	10/14/2005	20:55	488.432	1.978
MW-05	10/14/2005	21:10	488.435	1.975
MW-05	10/14/2005	21:25	488.441	1.969
MW-05	10/14/2005	21:40	488.448	1.962

Well ID	Measurement Date	Measurement Time	Water Level Elev	Water Level Depth
MW-05	10/14/2005	21:55	488.453	1.957
MW-05	10/14/2005	22:10	488.456	1.954
MW-05	10/14/2005	22:25	488.462	1.948
MW-05	10/14/2005	22:40	488.467	1.943
MW-05	10/14/2005	22:55	488.472	1.938
MW-05	10/14/2005	23:10	488.476	1.934
MW-05	10/14/2005	23:25	488.484	1.926
MW-05	10/14/2005	23:40	488.49	1.92
MW-05	10/14/2005	23:55	488.495	1.915
MW-05	10/15/2005	00:10	488.5	1.91
MW-05	10/15/2005	00:25	488.509	1.901
MW-05	10/15/2005	00:40	488.514	1.896
MW-05	10/15/2005	00:55	488.516	1.894
MW-05	10/15/2005	01:10	488.521	1.889
MW-05	10/15/2005	01:25	488.53	1.88
MW-05	10/15/2005	01:40	488.535	1.875
MW-05	10/15/2005	01:55	488.539	1.871
MW-05	10/15/2005	02:10	488.546	1.864
MW-05	10/15/2005	02:25	488.553	1.857
MW-05	10/15/2005	02:40	488.564	1.846
MW-05	10/15/2005	02:55	488.571	1.839
MW-05	10/15/2005	03:10	488.574	1.836
MW-05	10/15/2005	03:25	488.578	1.832
MW-05	10/15/2005	03:40	488.583	1.827
MW-05	10/15/2005	03:55	488.588	1.822
MW-05	10/15/2005	04:10	488.593	1.817
MW-05	10/15/2005	04:25	488.597	1.813
MW-05	10/15/2005	04:40	488.6	1.81
MW-05	10/15/2005	04:55	488.606	1.804
MW-05	10/15/2005	05:10	488.607	1.803
MW-05	10/15/2005	05:25	488.607	1.803
MW-05	10/15/2005	05:40	488.609	1.801
MW-05	10/15/2005	05:55	488.611	1.799
MW-05	10/15/2005	06:10	488.614	1.796
MW-05	10/15/2005	06:25	488.618	1.792
MW-05	10/15/2005	06:40	488.622	1.788
MW-05	10/15/2005	06:55	488.623	1.787
MW-05	10/15/2005	07:10	488.625	1.785
MW-05	10/15/2005	07:25	488.623	1.787
MW-05	10/15/2005	07:40	488.625	1.785
MW-05	10/15/2005	07:55	488.625	1.785
MW-05	10/15/2005	08:10	488.625	1.785
MW-05	10/15/2005	08:25	488.627	1.783
MW-05	10/15/2005	08:40	488.63	1.78
MW-05	10/15/2005	08:55	488.632	1.778
MW-05	10/15/2005	09:10	488.636	1.774
MW-05	10/15/2005	09:25	488.639	1.771
MW-05	10/15/2005	09:40	488.642	1.768
MW-05	10/15/2005	09:55	488.644	1.766
MW-05	10/15/2005	10:10	488.646	1.764

Well ID	Measurement Date	Measurement Time	Water Level Elev	Water Level Depth
MW-05	10/15/2005	10:25	488.653	1.757
MW-05	10/15/2005	10:40	488.658	1.752
MW-05	10/15/2005	10:55	488.663	1.747
MW-05	10/15/2005	11:10	488.672	1.738
MW-05	10/15/2005	11:25	488.681	1.729
MW-05	10/15/2005	11:40	488.688	1.722
MW-05	10/15/2005	11:55	488.694	1.716
MW-05	10/15/2005	12:10	488.697	1.713
MW-05	10/15/2005	12:25	488.699	1.711
MW-05	10/15/2005	12:40	488.704	1.706
MW-05	10/15/2005	12:55	488.711	1.699
MW-05	10/15/2005	13:10	488.72	1.69
MW-05	10/15/2005	13:25	488.727	1.683
MW-05	10/15/2005	13:40	488.732	1.678
MW-05	10/15/2005	13:55	488.736	1.674
MW-05	10/15/2005	14:10	488.741	1.669
MW-05	10/15/2005	14:25	488.743	1.667
MW-05	10/15/2005	14:40	488.746	1.664
MW-05	10/15/2005	14:55	488.748	1.662
MW-05	10/15/2005	15:10	488.75	1.66
MW-05	10/15/2005	15:25	488.75	1.66
MW-05	10/15/2005	15:40	488.753	1.657
MW-05	10/15/2005	15:55	488.753	1.657
MW-05	10/15/2005	16:10	488.753	1.657
MW-05	10/15/2005	16:25	488.753	1.657
MW-05	10/15/2005	16:40	488.751	1.659
MW-05	10/15/2005	16:55	488.751	1.659
MW-05	10/15/2005	17:10	488.75	1.66
MW-05	10/15/2005	17:25	488.75	1.66
MW-05	10/15/2005	17:40	488.748	1.662
MW-05	10/15/2005	17:55	488.744	1.666
MW-05	10/15/2005	18:10	488.741	1.669
MW-05	10/15/2005	18:25	488.737	1.673
MW-05	10/15/2005	18:40	488.736	1.674
MW-05	10/15/2005	18:55	488.734	1.676
MW-05	10/15/2005	19:10	488.73	1.68
MW-05	10/15/2005	19:25	488.727	1.683
MW-05	10/15/2005	19:40	488.723	1.687
MW-05	10/15/2005	19:55	488.722	1.688
MW-05	10/15/2005	20:10	488.718	1.692
MW-05	10/15/2005	20:25	488.715	1.695
MW-05	10/15/2005	20:40	488.715	1.695
MW-05	10/15/2005	20:55	488.713	1.697
MW-05	10/15/2005	21:10	488.711	1.699
MW-05	10/15/2005	21:25	488.709	1.701
MW-05	10/15/2005	21:40	488.708	1.702
MW-05	10/15/2005	21:55	488.706	1.704
MW-05	10/15/2005	22:10	488.706	1.704
MW-05	10/15/2005	22:25	488.706	1.704
MW-05	10/15/2005	22:40	488.706	1.704

Well ID	Measurement Date	Measurement Time	Water Level Elev	Water Level Depth
MW-05	10/15/2005	22:55	488.708	1.702
MW-05	10/15/2005	23:10	488.708	1.702
MW-05	10/15/2005	23:25	488.708	1.702
MW-05	10/15/2005	23:40	488.707	1.703
MW-05	10/15/2005	23:55	488.709	1.701
MW-05	10/16/2005	00:10	488.709	1.701
MW-05	10/16/2005	00:25	488.711	1.699
MW-05	10/16/2005	00:40	488.716	1.694
MW-05	10/16/2005	00:55	488.718	1.692
MW-05	10/16/2005	01:10	488.72	1.69
MW-05	10/16/2005	01:25	488.72	1.69
MW-05	10/16/2005	01:40	488.722	1.688
MW-05	10/16/2005	01:55	488.723	1.687
MW-05	10/16/2005	02:10	488.725	1.685
MW-05	10/16/2005	02:25	488.727	1.683
MW-05	10/16/2005	02:40	488.727	1.683
MW-05	10/16/2005	02:55	488.73	1.68
MW-05	10/16/2005	03:10	488.734	1.676
MW-05	10/16/2005	03:25	488.737	1.673
MW-05	10/16/2005	03:40	488.739	1.671
MW-05	10/16/2005	03:55	488.741	1.669
MW-05	10/16/2005	04:10	488.743	1.667
MW-05	10/16/2005	04:25	488.744	1.666
MW-05	10/16/2005	04:40	488.744	1.666
MW-05	10/16/2005	04:55	488.746	1.664
MW-05	10/16/2005	05:10	488.746	1.664
MW-05	10/16/2005	05:25	488.746	1.664
MW-05	10/16/2005	05:40	488.746	1.664
MW-05	10/16/2005	05:55	488.748	1.662
MW-05	10/16/2005	06:10	488.746	1.664
MW-05	10/16/2005	06:25	488.746	1.664
MW-05	10/16/2005	06:40	488.744	1.666
MW-05	10/16/2005	06:55	488.743	1.667
MW-05	10/16/2005	07:10	488.743	1.667
MW-05	10/16/2005	07:25	488.743	1.667
MW-05	10/16/2005	07:40	488.743	1.667
MW-05	10/16/2005	07:55	488.743	1.667
MW-05	10/16/2005	08:10	488.743	1.667
MW-05	10/16/2005	08:25	488.744	1.666
MW-05	10/16/2005	08:40	488.746	1.664
MW-05	10/16/2005	08:55	488.746	1.664
MW-05	10/16/2005	09:10	488.746	1.664
MW-05	10/16/2005	09:25	488.748	1.662
MW-05	10/16/2005	09:40	488.75	1.66
MW-05	10/16/2005	09:55	488.751	1.659
MW-05	10/16/2005	10:10	488.753	1.657
MW-05	10/16/2005	10:25	488.755	1.655
MW-05	10/16/2005	10:40	488.755	1.655
MW-05	10/16/2005	10:55	488.755	1.655
MW-05	10/16/2005	11:10	488.755	1.655

Well ID	Measurement Date	Measurement Time	Water Level Elev	Water Level Depth
MW-05	10/16/2005	11:25	488.755	1.655
MW-05	10/16/2005	11:40	488.758	1.652
MW-05	10/16/2005	11:55	488.758	1.652
MW-05	10/16/2005	12:10	488.76	1.65
MW-05	10/16/2005	12:25	488.762	1.648
MW-05	10/16/2005	12:40	488.765	1.645
MW-05	10/16/2005	12:55	488.764	1.646
MW-05	10/16/2005	13:10	488.771	1.639
MW-05	10/16/2005	13:25	488.773	1.637
MW-05	10/16/2005	13:40	488.774	1.636
MW-05	10/16/2005	13:55	488.774	1.636
MW-05	10/16/2005	14:10	488.776	1.634
MW-05	10/16/2005	14:25	488.778	1.632
MW-05	10/16/2005	14:40	488.781	1.629
MW-05	10/16/2005	14:55	488.781	1.629
MW-05	10/16/2005	15:10	488.783	1.627
MW-05	10/16/2005	15:25	488.787	1.623
MW-05	10/16/2005	15:40	488.788	1.622
MW-05	10/16/2005	15:55	488.792	1.618
MW-05	10/16/2005	16:10	488.792	1.618
MW-05	10/16/2005	16:25	488.794	1.616
MW-05	10/16/2005	16:40	488.794	1.616
MW-05	10/16/2005	16:55	488.792	1.618
MW-05	10/16/2005	17:10	488.79	1.62
MW-05	10/16/2005	17:25	488.788	1.622
MW-05	10/16/2005	17:40	488.787	1.623
MW-05	10/16/2005	17:55	488.787	1.623
MW-05	10/16/2005	18:10	488.787	1.623
MW-05	10/16/2005	18:25	488.787	1.623
MW-05	10/16/2005	18:40	488.785	1.625
MW-05	10/16/2005	18:55	488.783	1.627
MW-05	10/16/2005	19:10	488.783	1.627
MW-05	10/16/2005	19:25	488.783	1.627
MW-05	10/16/2005	19:40	488.781	1.629
MW-05	10/16/2005	19:55	488.781	1.629
MW-05	10/16/2005	20:10	488.78	1.63
MW-05	10/16/2005	20:25	488.78	1.63
MW-05	10/16/2005	20:40	488.78	1.63
MW-05	10/16/2005	20:55	488.778	1.632
MW-05	10/16/2005	21:10	488.778	1.632
MW-05	10/16/2005	21:25	488.776	1.634
MW-05	10/16/2005	21:40	488.774	1.636
MW-05	10/16/2005	21:55	488.774	1.636
MW-05	10/16/2005	22:10	488.774	1.636
MW-05	10/16/2005	22:25	488.773	1.637
MW-05	10/16/2005	22:40	488.773	1.637
MW-05	10/16/2005	22:55	488.772	1.638
MW-05	10/16/2005	23:10	488.774	1.636
MW-05	10/16/2005	23:25	488.774	1.636
MW-05	10/16/2005	23:40	488.774	1.636

Well ID	Measurement Date	Measurement Time	Water Level Elev	Water Level Depth
MW-05	10/16/2005	23:55	488.774	1.636
MW-05	10/17/2005	00:10	488.773	1.637
MW-05	10/17/2005	00:25	488.774	1.636
MW-05	10/17/2005	00:40	488.773	1.637
MW-05	10/17/2005	00:55	488.774	1.636
MW-05	10/17/2005	01:10	488.774	1.636
MW-05	10/17/2005	01:25	488.774	1.636
MW-05	10/17/2005	01:40	488.774	1.636
MW-05	10/17/2005	01:55	488.776	1.634
MW-05	10/17/2005	02:10	488.776	1.634
MW-05	10/17/2005	02:25	488.778	1.632
MW-05	10/17/2005	02:40	488.779	1.631
MW-05	10/17/2005	02:55	488.781	1.629
MW-05	10/17/2005	03:10	488.783	1.627
MW-05	10/17/2005	03:25	488.787	1.623
MW-05	10/17/2005	03:40	488.788	1.622
MW-05	10/17/2005	03:55	488.788	1.622
MW-05	10/17/2005	04:10	488.788	1.622
MW-05	10/17/2005	04:25	488.788	1.622
MW-05	10/17/2005	04:40	488.788	1.622
MW-05	10/17/2005	04:55	488.787	1.623
MW-05	10/17/2005	05:10	488.786	1.624
MW-05	10/17/2005	05:25	488.788	1.622
MW-05	10/17/2005	05:40	488.788	1.622
MW-05	10/17/2005	05:55	488.786	1.624
MW-05	10/17/2005	06:10	488.785	1.625
MW-05	10/17/2005	06:25	488.786	1.624
MW-05	10/17/2005	06:40	488.785	1.625
MW-05	10/17/2005	06:55	488.783	1.627
MW-05	10/17/2005	07:10	488.779	1.631
MW-05	10/17/2005	07:25	488.779	1.631
MW-05	10/17/2005	07:40	488.778	1.632
MW-05	10/17/2005	07:55	488.776	1.634
MW-05	10/17/2005	08:10	488.772	1.638
MW-05	10/17/2005	08:25	488.772	1.638
MW-05	10/17/2005	08:40	488.771	1.639
MW-05	10/17/2005	08:55	488.769	1.641
MW-05	10/17/2005	09:10	488.769	1.641
MW-05	10/17/2005	09:25	488.769	1.641
MW-05	10/17/2005	09:40	488.769	1.641
MW-05	10/17/2005	09:55	488.769	1.641
MW-05	10/17/2005	10:10	488.769	1.641
MW-05	10/17/2005	10:25	488.769	1.641
MW-05	10/17/2005	10:40	488.771	1.639
MW-05	10/17/2005	10:55	488.772	1.638
MW-05	10/17/2005	11:10	488.771	1.639
MW-05	10/17/2005	11:25	488.773	1.637
MW-05	10/17/2005	11:40	488.776	1.634
MW-05	10/17/2005	11:55	488.778	1.632
MW-05	10/17/2005	12:10	488.779	1.631

Well ID	Measurement Date	Measurement Time	Water Level Elev	Water Level Depth
MW-05	10/17/2005	12:25	488.781	1.629
MW-05	10/17/2005	12:40	488.783	1.627
MW-05	10/17/2005	12:55	488.785	1.625
MW-05	10/17/2005	13:10	488.79	1.62
MW-05	10/17/2005	13:25	488.794	1.616
MW-05	10/17/2005	13:40	488.795	1.615
MW-05	10/17/2005	13:55	488.799	1.611
MW-05	10/17/2005	14:10	488.802	1.608
MW-05	10/17/2005	14:25	488.806	1.604
MW-05	10/17/2005	14:40	488.809	1.601
MW-05	10/17/2005	14:55	488.809	1.601
MW-05	10/17/2005	15:10	488.813	1.597
MW-05	10/17/2005	15:25	488.813	1.597
MW-05	10/17/2005	15:40	488.813	1.597
MW-05	10/17/2005	15:55	488.813	1.597
MW-05	10/17/2005	16:10	488.813	1.597
MW-05	10/17/2005	16:25	488.815	1.595
MW-05	10/17/2005	16:40	488.816	1.594
MW-05	10/17/2005	16:55	488.818	1.592
MW-05	10/17/2005	17:10	488.816	1.594
MW-05	10/17/2005	17:25	488.818	1.592
MW-05	10/17/2005	17:40	488.818	1.592
MW-05	10/17/2005	17:55	488.816	1.594
MW-05	10/17/2005	18:10	488.816	1.594
MW-05	10/17/2005	18:25	488.815	1.595
MW-05	10/17/2005	18:40	488.815	1.595
MW-05	10/17/2005	18:55	488.813	1.597
MW-05	10/17/2005	19:10	488.811	1.599
MW-05	10/17/2005	19:25	488.811	1.599
MW-05	10/17/2005	19:40	488.811	1.599
MW-05	10/17/2005	19:55	488.809	1.601
MW-05	10/17/2005	20:10	488.809	1.601
MW-05	10/17/2005	20:25	488.808	1.602
MW-05	10/17/2005	20:40	488.806	1.604
MW-05	10/17/2005	20:55	488.806	1.604
MW-05	10/17/2005	21:10	488.806	1.604
MW-05	10/17/2005	21:25	488.806	1.604
MW-05	10/17/2005	21:40	488.802	1.608
MW-05	10/17/2005	21:55	488.804	1.606
MW-05	10/17/2005	22:10	488.801	1.609
MW-05	10/17/2005	22:25	488.801	1.609
MW-05	10/17/2005	22:40	488.802	1.608
MW-05	10/17/2005	22:55	488.802	1.608
MW-05	10/17/2005	23:10	488.802	1.608
MW-05	10/17/2005	23:25	488.802	1.608
MW-05	10/17/2005	23:40	488.802	1.608
MW-05	10/17/2005	23:55	488.802	1.608
MW-05	10/18/2005	00:10	488.804	1.606
MW-05	10/18/2005	00:25	488.808	1.602
MW-05	10/18/2005	00:40	488.811	1.599

Well ID	Measurement Date	Measurement Time	Water Level Elev	Water Level Depth
MW-05	10/18/2005	00:55	488.813	1.597
MW-05	10/18/2005	01:10	488.815	1.595
MW-05	10/18/2005	01:25	488.815	1.595
MW-05	10/18/2005	01:40	488.816	1.594
MW-05	10/18/2005	01:55	488.818	1.592
MW-05	10/18/2005	02:10	488.818	1.592
MW-05	10/18/2005	02:25	488.818	1.592
MW-05	10/18/2005	02:40	488.82	1.59
MW-05	10/18/2005	02:55	488.823	1.587
MW-05	10/18/2005	03:10	488.825	1.585
MW-05	10/18/2005	03:25	488.825	1.585
MW-05	10/18/2005	03:40	488.825	1.585
MW-05	10/18/2005	03:55	488.829	1.581
MW-05	10/18/2005	04:10	488.834	1.576
MW-05	10/18/2005	04:25	488.841	1.569
MW-05	10/18/2005	04:40	488.845	1.565
MW-05	10/18/2005	04:55	488.846	1.564
MW-05	10/18/2005	05:10	488.846	1.564
MW-05	10/18/2005	05:25	488.85	1.56
MW-05	10/18/2005	05:40	488.853	1.557
MW-05	10/18/2005	05:55	488.853	1.557
MW-05	10/18/2005	06:10	488.855	1.555
MW-05	10/18/2005	06:25	488.855	1.555
MW-05	10/18/2005	06:40	488.857	1.553
MW-05	10/18/2005	06:55	488.857	1.553
MW-05	10/18/2005	07:10	488.857	1.553
MW-05	10/18/2005	07:25	488.857	1.553
MW-05	10/18/2005	07:40	488.853	1.557
MW-05	10/18/2005	07:55	488.853	1.557
MW-05	10/18/2005	08:10	488.852	1.558
MW-05	10/18/2005	08:25	488.852	1.558
MW-05	10/18/2005	08:40	488.853	1.557
MW-05	10/18/2005	08:55	488.853	1.557
MW-05	10/18/2005	09:10	488.855	1.555
MW-05	10/18/2005	09:25	488.855	1.555
MW-05	10/18/2005	09:40	488.855	1.555
MW-05	10/18/2005	09:55	488.853	1.557
MW-05	10/18/2005	10:10	488.853	1.557
MW-05	10/18/2005	10:25	488.852	1.558
MW-05	10/18/2005	10:40	488.852	1.558
MW-05	10/18/2005	10:55	488.853	1.557
MW-05	10/18/2005	11:10	488.853	1.557
MW-05	10/18/2005	11:25	488.853	1.557
MW-05	10/18/2005	11:40	488.855	1.555
MW-05	10/18/2005	11:55	488.857	1.553
MW-05	10/18/2005	12:10	488.859	1.551
MW-05	10/18/2005	12:25	488.859	1.551
MW-05	10/18/2005	12:40	488.86	1.55
MW-05	10/18/2005	12:40	488.86	1.55
MW-05	10/21/2005	12:34	488.7	1.71

Well ID	Measurement Date	Measurement Time	Water Level Elev	Water Level Depth
MW-05	10/28/2005	12:45	489.6	0.81
MW-05	11/4/2005	11:55	489.17	1.24
MW-05	11/11/2005	12:49	488.64	1.77
MW-05	11/18/2005	11:57	488.41	2
MW-05	12/1/2005	09:00	488.96	1.45
MW-05	12/5/2005	10:36	488.72	1.69
MW-05	12/5/2005	13:10	488.76	1.65
MW-05	12/5/2005	14:09	488.75	1.66
MW-05	12/5/2005	15:28	488.73	1.68
MW-05	12/5/2005	16:23	488.72	1.69
MW-05	12/6/2005	08:41	488.49	1.92
MW-05	12/6/2005	09:53	448.44	1.97
MW-05	12/6/2005	11:34	488.43	1.98
MW-05	12/6/2005	12:52	488.42	1.99
MW-05	12/6/2005	14:28	488.4	2.01
MW-05	12/6/2005	15:47	488.39	2.02
MW-05	12/6/2005	16:31	488.35	2.06
MW-05	12/7/2005	16:40	487.96	2.45
MW-05	12/8/2005	08:52	487.78	2.63
MW-05	12/8/2005	11:36	487.77	2.64
MW-05	12/8/2005	14:24	487.76	2.65
MW-05	12/8/2005	14:58	487.81	2.6
MW-05	12/8/2005	16:11	487.8	2.61
MW-05	12/9/2005	08:10	488.01	2.4
MW-05	12/9/2005	11:51	488	2.41
MW-05	12/9/2005	13:53	487.97	2.44
MW-05	12/9/2005	13:55	487.97	2.44
MW-05	12/9/2005	15:00	487.93	2.48
MW-05	12/10/2005	07:45	487.67	2.74
MW-05	12/10/2005	10:48	487.66	2.75
MW-05	12/10/2005	13:07	487.7	2.71
MW-05	12/10/2005	14:30	487.66	2.75
MW-05	12/11/2005	01:19	487.69	2.72
MW-05	12/11/2005	03:20	487.63	2.78
MW-05	12/11/2005	10:10	487.66	2.75
MW-05	12/13/2005	08:45	487.04	3.37
MW-05	12/13/2005	12:38	487.08	3.33
MW-05	12/13/2005	13:04	487.11	3.3
MW-05	12/13/2005	13:41	487.12	3.29
MW-05	12/13/2005	13:57	487.13	3.28
MW-05	12/13/2005	15:24	487.14	3.27
MW-05	12/14/2005	08:06	487.28	3.13
MW-05	12/16/2005	15:07	488.29	2.12
MW-05	12/19/2005	15:31	489.04	1.37
MW-05	12/21/2005	11:56	488.96	1.45
MW-05	12/23/2005	13:35	489.04	1.37
MW-05	12/30/2005	13:23	489.31	1.1
MW-05	1/6/2006	14:54	490.31	0.1
MW-06	11/11/2003	12:20	431.78	15
MW-06	11/11/2003	12:30	431.68	15.1

Well ID	Measurement Date	Measurement Time	Water Level Elev	Water Level Depth
MW-06	11/11/2003	12:35	431.58	15.2
MW-06	11/11/2003	12:45	431.58	15.2
MW-06	3/10/2004	14:03	422.78	24
MW-06	3/10/2004	14:06	422.58	24.2
MW-06	3/10/2004	14:09	421.46	25.32
MW-06	3/10/2004	14:14	421.22	25.56
MW-06	3/10/2004	14:22	420.8	25.98
MW-06	3/10/2004	14:32	420.5	26.28
MW-06	3/10/2004	14:41	420.34	26.44
MW-06	3/10/2004	14:48	420.18	26.6
MW-06	3/10/2004	14:52	420.12	26.66
MW-06	3/10/2004	15:01	420.02	26.76
MW-06	3/10/2004	15:12	419.94	26.84
MW-06	3/10/2004	15:23	419.9	26.88
MW-06	3/10/2004	15:24	419.86	26.92
MW-06	3/10/2004	15:33	419.74	27.04
MW-06	3/10/2004	16:21	414.48	32.3
MW-06	3/10/2004	16:34	414.36	32.42
MW-06	3/10/2004	16:36	414.02	32.76
MW-06	3/10/2004	16:52	413.86	32.92
MW-06	3/10/2004	17:09	413.68	33.1
MW-06	3/10/2004	17:43	409.36	37.42
MW-06	3/10/2004	17:47	408.76	38.02
MW-06	3/10/2004	17:55	408.52	38.26
MW-06	3/10/2004	18:00	407.64	39.14
MW-06	3/10/2004	19:15	407.42	39.36
MW-06	3/10/2004	20:15	407.58	39.2
MW-06	3/10/2004	21:15	407.52	39.26
MW-06	3/10/2004	22:15	407.52	39.26
MW-06	3/10/2004	23:15	407.44	39.34
MW-06	3/11/2004	00:15	407.36	39.42
MW-06	3/11/2004	01:15	407.34	39.44
MW-06	3/11/2004	02:15	407.28	39.5
MW-06	3/11/2004	03:15	407.2	39.58
MW-06	3/11/2004	04:15	407.24	39.54
MW-06	3/11/2004	05:15	407.2	39.58
MW-06	3/11/2004	06:08	407.18	39.6
MW-06	3/11/2004	07:12	407.24	39.54
MW-06	3/11/2004	08:14	407.18	39.6
MW-06	3/11/2004	09:29	407.08	39.7
MW-06	3/11/2004	10:30	407.02	39.76
MW-06	3/11/2004	11:30	406.98	39.8
MW-06	3/11/2004	12:28	406.92	39.86
MW-06	3/11/2004	13:39	406.86	39.92
MW-06	3/11/2004	14:37	406.78	40
MW-06	3/11/2004	15:29	406.68	40.1
MW-06	3/11/2004	16:24	406.58	40.2
MW-06	3/11/2004	17:23	406.47	40.31
MW-06	3/11/2004	18:30	406.28	40.5
MW-06	3/11/2004	19:24	406.16	40.62

Well ID	Measurement Date	Measurement Time	Water Level Elev	Water Level Depth
MW-06	3/11/2004	20:20	406.08	40.7
MW-06	3/11/2004	21:33	406.02	40.76
MW-06	3/11/2004	22:32	405.96	40.82
MW-06	3/11/2004	23:31	405.92	40.86
MW-06	3/12/2004	00:32	405.84	40.94
MW-06	3/12/2004	01:30	405.76	41.02
MW-06	3/12/2004	02:30	405.7	41.08
MW-06	3/12/2004	03:28	405.64	41.14
MW-06	3/12/2004	04:30	405.6	41.18
MW-06	3/12/2004	05:30	405.56	41.22
MW-06	3/12/2004	06:30	405.48	41.3
MW-06	3/12/2004	07:30	405.4	41.38
MW-06	3/12/2004	08:30	405.38	41.4
MW-06	3/12/2004	09:00	405.36	41.42
MW-06	3/12/2004	09:41	405.14	41.64
MW-06	3/12/2004	10:39	405.06	41.72
MW-06	3/12/2004	11:42	407.96	38.82
MW-06	3/12/2004	12:32	408.34	38.44
MW-06	3/12/2004	12:39	408.54	38.24
MW-06	3/12/2004	12:44	408.74	38.04
MW-06	3/12/2004	12:48	408.92	37.86
MW-06	3/12/2004	12:54	409.06	37.72
MW-06	3/12/2004	13:00	409.32	37.46
MW-06	3/12/2004	13:11	409.46	37.32
MW-06	3/12/2004	13:21	405.78	41
MW-06	3/12/2004	13:25	405.68	41.1
MW-06	3/12/2004	13:26	405.6	41.18
MW-06	3/12/2004	13:27	405.5	41.28
MW-06	3/12/2004	13:28	405.43	41.35
MW-06	3/12/2004	13:29	405.38	41.4
MW-06	3/12/2004	13:30	405.34	41.44
MW-06	3/12/2004	13:31	405.3	41.48
MW-06	3/12/2004	13:32	405.28	41.5
MW-06	3/12/2004	13:33	405.24	41.54
MW-06	3/12/2004	13:34	405.22	41.56
MW-06	3/12/2004	13:35	405.16	41.62
MW-06	3/12/2004	13:36	405.1	41.68
MW-06	3/12/2004	13:37	405.1	41.68
MW-06	3/12/2004	13:38	405.07	41.71
MW-06	3/12/2004	13:40	405.04	41.74
MW-06	3/12/2004	13:42	404.72	42.06
MW-06	3/12/2004	14:38	404.68	42.1
MW-06	10/11/2005	07:34	430.64	16.14
MW-06	10/11/2005	11:27	430.79	15.99
MW-06	10/11/2005	12:28	430.75	16.03
MW-06	10/11/2005	13:32	430.67	16.11
MW-06	10/12/2005	07:24	430.64	16.14
MW-06	10/12/2005	11:27	430.79	15.99
MW-06	10/12/2005	12:28	430.75	16.03
MW-06	10/12/2005	13:32	430.67	16.11

Well ID	Measurement Date	Measurement Time	Water Level Elev	Water Level Depth
MW-06	10/13/2005	08:46	430.71	16.07
MW-06	10/13/2005	11:39	430.61	16.17
MW-06	10/13/2005	12:00	430.693	16.087
MW-06	10/13/2005	12:00	436.141	10.639
MW-06	10/13/2005	12:15	430.708	16.072
MW-06	10/13/2005	12:15	436.156	10.624
MW-06	10/13/2005	12:30	430.719	16.061
MW-06	10/13/2005	12:45	430.729	16.051
MW-06	10/13/2005	13:00	430.71	16.07
MW-06	10/13/2005	13:15	430.742	16.038
MW-06	10/13/2005	13:30	430.753	16.027
MW-06	10/13/2005	13:45	430.759	16.021
MW-06	10/13/2005	14:00	430.768	16.012
MW-06	10/13/2005	14:15	430.781	15.999
MW-06	10/13/2005	14:27	430.68	16.1
MW-06	10/13/2005	14:30	430.785	15.995
MW-06	10/13/2005	14:45	430.789	15.991
MW-06	10/13/2005	15:00	430.794	15.986
MW-06	10/13/2005	15:15	430.798	15.982
MW-06	10/13/2005	15:30	430.802	15.978
MW-06	10/13/2005	15:45	430.809	15.971
MW-06	10/13/2005	16:00	430.796	15.984
MW-06	10/13/2005	16:15	430.815	15.965
MW-06	10/13/2005	16:30	430.817	15.963
MW-06	10/13/2005	16:45	430.783	15.997
MW-06	10/13/2005	17:00	430.819	15.961
MW-06	10/13/2005	17:15	430.828	15.952
MW-06	10/13/2005	17:30	430.824	15.956
MW-06	10/13/2005	17:45	430.788	15.992
MW-06	10/13/2005	18:00	430.826	15.954
MW-06	10/13/2005	18:15	430.817	15.963
MW-06	10/13/2005	18:30	430.826	15.954
MW-06	10/13/2005	18:45	430.826	15.954
MW-06	10/13/2005	18:47	430.69	16.09
MW-06	10/13/2005	19:00	430.828	15.952
MW-06	10/13/2005	19:15	430.824	15.956
MW-06	10/13/2005	19:30	430.828	15.952
MW-06	10/13/2005	19:45	430.83	15.95
MW-06	10/13/2005	20:00	430.83	15.95
MW-06	10/13/2005	20:15	430.833	15.947
MW-06	10/13/2005	20:30	430.83	15.95
MW-06	10/13/2005	20:45	430.822	15.958
MW-06	10/13/2005	21:00	430.828	15.952
MW-06	10/13/2005	21:15	430.837	15.943
MW-06	10/13/2005	21:30	430.839	15.941
MW-06	10/13/2005	21:45	430.839	15.941
MW-06	10/13/2005	22:00	430.833	15.947
MW-06	10/13/2005	22:15	430.839	15.941
MW-06	10/13/2005	22:30	430.841	15.939
MW-06	10/13/2005	22:45	430.843	15.937

Well ID	Measurement Date	Measurement Time	Water Level Elev	Water Level Depth
MW-06	10/13/2005	23:00	430.848	15.932
MW-06	10/13/2005	23:15	430.843	15.937
MW-06	10/13/2005	23:30	430.85	15.93
MW-06	10/13/2005	23:45	430.852	15.928
MW-06	10/14/2005	00:00	430.854	15.926
MW-06	10/14/2005	00:15	430.846	15.934
MW-06	10/14/2005	00:30	430.861	15.919
MW-06	10/14/2005	00:45	430.861	15.919
MW-06	10/14/2005	01:00	430.863	15.917
MW-06	10/14/2005	01:15	430.863	15.917
MW-06	10/14/2005	01:30	430.856	15.924
MW-06	10/14/2005	01:45	430.863	15.917
MW-06	10/14/2005	02:00	430.863	15.917
MW-06	10/14/2005	02:15	430.861	15.919
MW-06	10/14/2005	02:30	430.861	15.919
MW-06	10/14/2005	02:45	430.861	15.919
MW-06	10/14/2005	03:00	430.865	15.915
MW-06	10/14/2005	03:15	430.867	15.913
MW-06	10/14/2005	03:30	430.867	15.913
MW-06	10/14/2005	03:45	430.871	15.909
MW-06	10/14/2005	04:00	430.871	15.909
MW-06	10/14/2005	04:15	430.876	15.904
MW-06	10/14/2005	04:30	430.869	15.911
MW-06	10/14/2005	04:45	430.869	15.911
MW-06	10/14/2005	05:00	430.869	15.911
MW-06	10/14/2005	05:15	430.869	15.911
MW-06	10/14/2005	05:30	430.867	15.913
MW-06	10/14/2005	05:45	430.861	15.919
MW-06	10/14/2005	06:00	430.861	15.919
MW-06	10/14/2005	06:15	430.861	15.919
MW-06	10/14/2005	06:30	430.856	15.924
MW-06	10/14/2005	06:45	430.833	15.947
MW-06	10/14/2005	07:00	430.85	15.93
MW-06	10/14/2005	07:15	430.835	15.945
MW-06	10/14/2005	07:30	430.848	15.932
MW-06	10/14/2005	07:45	430.85	15.93
MW-06	10/14/2005	08:00	430.848	15.932
MW-06	10/14/2005	08:15	430.852	15.928
MW-06	10/14/2005	08:30	430.852	15.928
MW-06	10/14/2005	08:45	430.848	15.932
MW-06	10/14/2005	09:00	430.835	15.945
MW-06	10/14/2005	09:15	430.846	15.934
MW-06	10/14/2005	09:30	430.824	15.956
MW-06	10/14/2005	09:45	430.846	15.934
MW-06	10/14/2005	10:00	430.846	15.934
MW-06	10/14/2005	10:15	430.848	15.932
MW-06	10/14/2005	10:30	430.843	15.937
MW-06	10/14/2005	10:45	430.852	15.928
MW-06	10/14/2005	10:47	430.81	15.97
MW-06	10/14/2005	11:00	430.863	15.917

Well ID	Measurement Date	Measurement Time	Water Level Elev	Water Level Depth
MW-06	10/14/2005	11:15	430.861	15.919
MW-06	10/14/2005	11:30	430.858	15.922
MW-06	10/14/2005	11:45	430.861	15.919
MW-06	10/14/2005	12:00	430.863	15.917
MW-06	10/14/2005	12:15	430.867	15.913
MW-06	10/14/2005	12:30	430.858	15.922
MW-06	10/14/2005	12:45	430.871	15.909
MW-06	10/14/2005	13:00	430.878	15.902
MW-06	10/14/2005	13:15	430.88	15.9
MW-06	10/14/2005	13:30	430.876	15.904
MW-06	10/14/2005	13:45	430.88	15.9
MW-06	10/14/2005	14:00	430.884	15.896
MW-06	10/14/2005	14:15	430.867	15.913
MW-06	10/14/2005	14:30	430.871	15.909
MW-06	10/14/2005	14:45	430.846	15.934
MW-06	10/14/2005	15:00	430.876	15.904
MW-06	10/14/2005	15:15	430.852	15.928
MW-06	10/14/2005	15:30	430.878	15.902
MW-06	10/14/2005	15:45	430.837	15.943
MW-06	10/14/2005	16:00	430.848	15.932
MW-06	10/14/2005	16:15	430.878	15.902
MW-06	10/14/2005	16:30	430.886	15.894
MW-06	10/14/2005	16:45	430.871	15.909
MW-06	10/14/2005	17:00	430.88	15.9
MW-06	10/14/2005	17:15	430.886	15.894
MW-06	10/14/2005	17:30	430.891	15.889
MW-06	10/14/2005	17:45	430.893	15.887
MW-06	10/14/2005	18:00	430.893	15.887
MW-06	10/14/2005	18:15	430.891	15.889
MW-06	10/14/2005	18:30	430.886	15.894
MW-06	10/14/2005	18:45	430.888	15.892
MW-06	10/14/2005	19:00	430.886	15.894
MW-06	10/14/2005	19:15	430.886	15.894
MW-06	10/14/2005	19:30	430.882	15.898
MW-06	10/14/2005	19:45	430.888	15.892
MW-06	10/14/2005	20:00	430.891	15.889
MW-06	10/14/2005	20:15	430.871	15.909
MW-06	10/14/2005	20:30	430.88	15.9
MW-06	10/14/2005	20:45	430.882	15.898
MW-06	10/14/2005	21:00	430.886	15.894
MW-06	10/14/2005	21:15	430.886	15.894
MW-06	10/14/2005	21:30	430.88	15.9
MW-06	10/14/2005	21:45	430.886	15.894
MW-06	10/14/2005	22:00	430.888	15.892
MW-06	10/14/2005	22:15	430.891	15.889
MW-06	10/14/2005	22:30	430.891	15.889
MW-06	10/14/2005	22:45	430.891	15.889
MW-06	10/14/2005	23:00	430.882	15.898
MW-06	10/14/2005	23:15	430.893	15.887
MW-06	10/14/2005	23:30	430.895	15.885

Well ID	Measurement Date	Measurement Time	Water Level Elev	Water Level Depth
MW-06	10/14/2005	23:45	430.895	15.885
MW-06	10/15/2005	00:00	430.895	15.885
MW-06	10/15/2005	00:15	430.88	15.9
MW-06	10/15/2005	00:30	430.901	15.879
MW-06	10/15/2005	00:45	430.901	15.879
MW-06	10/15/2005	01:00	430.897	15.883
MW-06	10/15/2005	01:15	430.903	15.877
MW-06	10/15/2005	01:30	430.895	15.885
MW-06	10/15/2005	01:45	430.901	15.879
MW-06	10/15/2005	02:00	430.908	15.872
MW-06	10/15/2005	02:15	430.91	15.87
MW-06	10/15/2005	02:30	430.914	15.866
MW-06	10/15/2005	02:45	430.912	15.868
MW-06	10/15/2005	03:00	430.916	15.864
MW-06	10/15/2005	03:15	430.903	15.877
MW-06	10/15/2005	03:30	430.914	15.866
MW-06	10/15/2005	03:45	430.916	15.864
MW-06	10/15/2005	04:00	430.916	15.864
MW-06	10/15/2005	04:15	430.918	15.862
MW-06	10/15/2005	04:30	430.912	15.868
MW-06	10/15/2005	04:45	430.914	15.866
MW-06	10/15/2005	05:00	430.912	15.868
MW-06	10/15/2005	05:15	430.91	15.87
MW-06	10/15/2005	05:30	430.901	15.879
MW-06	10/15/2005	05:45	430.901	15.879
MW-06	10/15/2005	06:00	430.901	15.879
MW-06	10/15/2005	06:15	430.908	15.872
MW-06	10/15/2005	06:30	430.903	15.877
MW-06	10/15/2005	06:45	430.903	15.877
MW-06	10/15/2005	07:00	430.899	15.881
MW-06	10/15/2005	07:15	430.891	15.889
MW-06	10/15/2005	07:30	430.895	15.885
MW-06	10/15/2005	07:45	430.891	15.889
MW-06	10/15/2005	08:00	430.891	15.889
MW-06	10/15/2005	08:15	430.886	15.894
MW-06	10/15/2005	08:30	430.884	15.896
MW-06	10/15/2005	08:45	430.882	15.898
MW-06	10/15/2005	09:00	430.886	15.894
MW-06	10/15/2005	09:15	430.886	15.894
MW-06	10/15/2005	09:30	430.873	15.907
MW-06	10/15/2005	09:45	430.884	15.896
MW-06	10/15/2005	10:00	430.873	15.907
MW-06	10/15/2005	10:15	430.888	15.892
MW-06	10/15/2005	10:30	430.891	15.889
MW-06	10/15/2005	10:45	430.891	15.889
MW-06	10/15/2005	11:00	430.901	15.879
MW-06	10/15/2005	11:15	430.891	15.889
MW-06	10/15/2005	11:30	430.908	15.872
MW-06	10/15/2005	11:45	430.906	15.874
MW-06	10/15/2005	12:00	430.906	15.874

Well ID	Measurement Date	Measurement Time	Water Level Elev	Water Level Depth
MW-06	10/15/2005	12:15	430.891	15.889
MW-06	10/15/2005	12:30	430.884	15.896
MW-06	10/15/2005	12:45	430.901	15.879
MW-06	10/15/2005	13:00	430.912	15.868
MW-06	10/15/2005	13:15	430.918	15.862
MW-06	10/15/2005	13:30	430.921	15.859
MW-06	10/15/2005	13:45	430.914	15.866
MW-06	10/15/2005	14:00	430.918	15.862
MW-06	10/15/2005	14:15	430.918	15.862
MW-06	10/15/2005	14:30	430.916	15.864
MW-06	10/15/2005	14:45	430.916	15.864
MW-06	10/15/2005	15:00	430.908	15.872
MW-06	10/15/2005	15:15	430.908	15.872
MW-06	10/15/2005	15:30	430.899	15.881
MW-06	10/15/2005	15:45	430.906	15.874
MW-06	10/15/2005	16:00	430.901	15.879
MW-06	10/15/2005	16:15	430.901	15.879
MW-06	10/15/2005	16:30	430.899	15.881
MW-06	10/15/2005	16:45	430.891	15.889
MW-06	10/15/2005	17:00	430.888	15.892
MW-06	10/15/2005	17:15	430.882	15.898
MW-06	10/15/2005	17:30	430.882	15.898
MW-06	10/15/2005	17:45	430.871	15.909
MW-06	10/15/2005	18:00	430.871	15.909
MW-06	10/15/2005	18:15	430.854	15.926
MW-06	10/15/2005	18:30	430.862	15.918
MW-06	10/15/2005	18:45	430.864	15.916
MW-06	10/15/2005	19:00	430.86	15.92
MW-06	10/15/2005	19:15	430.856	15.924
MW-06	10/15/2005	19:30	430.847	15.933
MW-06	10/15/2005	19:45	430.847	15.933
MW-06	10/15/2005	20:00	430.847	15.933
MW-06	10/15/2005	20:15	430.845	15.935
MW-06	10/15/2005	20:30	430.834	15.946
MW-06	10/15/2005	20:45	430.841	15.939
MW-06	10/15/2005	21:00	430.839	15.941
MW-06	10/15/2005	21:15	430.837	15.943
MW-06	10/15/2005	21:30	430.837	15.943
MW-06	10/15/2005	21:45	430.828	15.952
MW-06	10/15/2005	22:00	430.832	15.948
MW-06	10/15/2005	22:15	430.815	15.965
MW-06	10/15/2005	22:30	430.824	15.956
MW-06	10/15/2005	22:45	430.83	15.95
MW-06	10/15/2005	23:00	430.834	15.946
MW-06	10/15/2005	23:15	430.834	15.946
MW-06	10/15/2005	23:30	430.828	15.952
MW-06	10/15/2005	23:45	430.83	15.95
MW-06	10/16/2005	00:00	430.832	15.948
MW-06	10/16/2005	00:15	430.837	15.943
MW-06	10/16/2005	00:30	430.828	15.952

Well ID	Measurement Date	Measurement Time	Water Level Elev	Water Level Depth
MW-06	10/16/2005	00:45	430.836	15.944
MW-06	10/16/2005	01:00	430.838	15.942
MW-06	10/16/2005	01:15	430.839	15.941
MW-06	10/16/2005	01:30	430.836	15.944
MW-06	10/16/2005	01:45	430.838	15.942
MW-06	10/16/2005	02:00	430.839	15.941
MW-06	10/16/2005	02:15	430.819	15.961
MW-06	10/16/2005	02:30	430.836	15.944
MW-06	10/16/2005	02:45	430.841	15.939
MW-06	10/16/2005	03:00	430.843	15.937
MW-06	10/16/2005	03:15	430.845	15.935
MW-06	10/16/2005	03:30	430.828	15.952
MW-06	10/16/2005	03:45	430.843	15.937
MW-06	10/16/2005	04:00	430.843	15.937
MW-06	10/16/2005	04:15	430.845	15.935
MW-06	10/16/2005	04:30	430.843	15.937
MW-06	10/16/2005	04:45	430.817	15.963
MW-06	10/16/2005	05:00	430.838	15.942
MW-06	10/16/2005	05:15	430.838	15.942
MW-06	10/16/2005	05:30	430.836	15.944
MW-06	10/16/2005	05:45	430.836	15.944
MW-06	10/16/2005	06:00	430.834	15.946
MW-06	10/16/2005	06:15	430.806	15.974
MW-06	10/16/2005	06:30	430.811	15.969
MW-06	10/16/2005	06:45	430.821	15.959
MW-06	10/16/2005	07:00	430.821	15.959
MW-06	10/16/2005	07:15	430.813	15.967
MW-06	10/16/2005	07:30	430.821	15.959
MW-06	10/16/2005	07:45	430.821	15.959
MW-06	10/16/2005	08:00	430.819	15.961
MW-06	10/16/2005	08:15	430.808	15.972
MW-06	10/16/2005	08:30	430.819	15.961
MW-06	10/16/2005	08:45	430.819	15.961
MW-06	10/16/2005	09:00	430.817	15.963
MW-06	10/16/2005	09:15	430.819	15.961
MW-06	10/16/2005	09:30	430.813	15.967
MW-06	10/16/2005	09:45	430.817	15.963
MW-06	10/16/2005	10:00	430.785	15.995
MW-06	10/16/2005	10:15	430.804	15.976
MW-06	10/16/2005	10:30	430.817	15.963
MW-06	10/16/2005	10:45	430.817	15.963
MW-06	10/16/2005	11:00	430.8	15.98
MW-06	10/16/2005	11:15	430.813	15.967
MW-06	10/16/2005	11:30	430.813	15.967
MW-06	10/16/2005	11:45	430.815	15.965
MW-06	10/16/2005	12:00	430.808	15.972
MW-06	10/16/2005	12:15	430.815	15.965
MW-06	10/16/2005	12:30	430.817	15.963
MW-06	10/16/2005	12:45	430.817	15.963
MW-06	10/16/2005	13:00	430.782	15.998

Well ID	Measurement Date	Measurement Time	Water Level Elev	Water Level Depth
MW-06	10/16/2005	13:15	430.819	15.961
MW-06	10/16/2005	13:30	430.819	15.961
MW-06	10/16/2005	13:45	430.819	15.961
MW-06	10/16/2005	14:00	430.819	15.961
MW-06	10/16/2005	14:15	430.819	15.961
MW-06	10/16/2005	14:30	430.817	15.963
MW-06	10/16/2005	14:45	430.819	15.961
MW-06	10/16/2005	15:00	430.814	15.966
MW-06	10/16/2005	15:15	430.821	15.959
MW-06	10/16/2005	15:30	430.821	15.959
MW-06	10/16/2005	15:45	430.799	15.981
MW-06	10/16/2005	16:00	430.808	15.972
MW-06	10/16/2005	16:15	430.81	15.97
MW-06	10/16/2005	16:30	430.812	15.968
MW-06	10/16/2005	16:45	430.814	15.966
MW-06	10/16/2005	17:00	430.81	15.97
MW-06	10/16/2005	17:15	430.799	15.981
MW-06	10/16/2005	17:30	430.782	15.998
MW-06	10/16/2005	17:45	430.763	16.017
MW-06	10/16/2005	18:00	430.793	15.987
MW-06	10/16/2005	18:15	430.799	15.981
MW-06	10/16/2005	18:30	430.799	15.981
MW-06	10/16/2005	18:45	430.761	16.019
MW-06	10/16/2005	19:00	430.757	16.023
MW-06	10/16/2005	19:15	430.774	16.006
MW-06	10/16/2005	19:30	430.789	15.991
MW-06	10/16/2005	19:45	430.769	16.011
MW-06	10/16/2005	20:00	430.784	15.996
MW-06	10/16/2005	20:15	430.786	15.994
MW-06	10/16/2005	20:30	430.788	15.992
MW-06	10/16/2005	20:45	430.78	16
MW-06	10/16/2005	21:00	430.782	15.998
MW-06	10/16/2005	21:15	430.784	15.996
MW-06	10/16/2005	21:30	430.782	15.998
MW-06	10/16/2005	21:45	430.754	16.026
MW-06	10/16/2005	22:00	430.778	16.002
MW-06	10/16/2005	22:15	430.769	16.011
MW-06	10/16/2005	22:30	430.776	16.004
MW-06	10/16/2005	22:45	430.778	16.002
MW-06	10/16/2005	23:00	430.778	16.002
MW-06	10/16/2005	23:15	430.78	16
MW-06	10/16/2005	23:30	430.756	16.024
MW-06	10/16/2005	23:45	430.773	16.007
MW-06	10/17/2005	00:00	430.776	16.004
MW-06	10/17/2005	00:15	430.776	16.004
MW-06	10/17/2005	00:30	430.776	16.004
MW-06	10/17/2005	00:45	430.778	16.002
MW-06	10/17/2005	01:00	430.773	16.007
MW-06	10/17/2005	01:15	430.776	16.004
MW-06	10/17/2005	01:30	430.778	16.002

Well ID	Measurement Date	Measurement Time	Water Level Elev	Water Level Depth
MW-06	10/17/2005	01:45	430.765	16.015
MW-06	10/17/2005	02:00	430.773	16.007
MW-06	10/17/2005	02:15	430.778	16.002
MW-06	10/17/2005	02:30	430.78	16
MW-06	10/17/2005	02:45	430.782	15.998
MW-06	10/17/2005	03:00	430.782	15.998
MW-06	10/17/2005	03:15	430.769	16.011
MW-06	10/17/2005	03:30	430.782	15.998
MW-06	10/17/2005	03:45	430.784	15.996
MW-06	10/17/2005	04:00	430.78	16
MW-06	10/17/2005	04:15	430.782	15.998
MW-06	10/17/2005	04:30	430.782	15.998
MW-06	10/17/2005	04:45	430.778	16.002
MW-06	10/17/2005	05:00	430.776	16.004
MW-06	10/17/2005	05:15	430.763	16.017
MW-06	10/17/2005	05:30	430.776	16.004
MW-06	10/17/2005	05:45	430.773	16.007
MW-06	10/17/2005	06:00	430.769	16.011
MW-06	10/17/2005	06:15	430.771	16.009
MW-06	10/17/2005	06:30	430.771	16.009
MW-06	10/17/2005	06:45	430.764	16.016
MW-06	10/17/2005	07:00	430.763	16.017
MW-06	10/17/2005	07:15	430.73	16.05
MW-06	10/17/2005	07:30	430.758	16.022
MW-06	10/17/2005	07:45	430.758	16.022
MW-06	10/17/2005	08:00	430.743	16.037
MW-06	10/17/2005	08:15	430.752	16.028
MW-06	10/17/2005	08:30	430.754	16.026
MW-06	10/17/2005	08:45	430.752	16.028
MW-06	10/17/2005	09:00	430.737	16.043
MW-06	10/17/2005	09:15	430.747	16.033
MW-06	10/17/2005	09:30	430.748	16.032
MW-06	10/17/2005	09:45	430.724	16.056
MW-06	10/17/2005	10:00	430.713	16.067
MW-06	10/17/2005	10:15	430.741	16.039
MW-06	10/17/2005	10:30	430.734	16.046
MW-06	10/17/2005	10:45	430.713	16.067
MW-06	10/17/2005	11:00	430.728	16.052
MW-06	10/17/2005	11:15	430.719	16.061
MW-06	10/17/2005	11:30	430.745	16.035
MW-06	10/17/2005	11:45	430.745	16.035
MW-06	10/17/2005	12:00	430.749	16.031
MW-06	10/17/2005	12:15	430.717	16.063
MW-06	10/17/2005	12:30	430.749	16.031
MW-06	10/17/2005	12:45	430.754	16.026
MW-06	10/17/2005	13:00	430.758	16.022
MW-06	10/17/2005	13:15	430.762	16.018
MW-06	10/17/2005	13:30	430.756	16.024
MW-06	10/17/2005	13:45	430.749	16.031
MW-06	10/17/2005	14:00	430.76	16.02

Well ID	Measurement Date	Measurement Time	Water Level Elev	Water Level Depth
MW-06	10/17/2005	14:15	430.764	16.016
MW-06	10/17/2005	14:30	430.758	16.022
MW-06	10/17/2005	14:45	430.767	16.013
MW-06	10/17/2005	15:00	430.764	16.016
MW-06	10/17/2005	15:15	430.766	16.014
MW-06	10/17/2005	15:30	430.764	16.016
MW-06	10/17/2005	15:45	430.758	16.022
MW-06	10/17/2005	16:00	430.762	16.018
MW-06	10/17/2005	16:15	430.76	16.02
MW-06	10/17/2005	16:30	430.764	16.016
MW-06	10/17/2005	16:45	430.749	16.031
MW-06	10/17/2005	17:00	430.758	16.022
MW-06	10/17/2005	17:15	430.76	16.02
MW-06	10/17/2005	17:30	430.76	16.02
MW-06	10/17/2005	17:45	430.76	16.02
MW-06	10/17/2005	18:00	430.749	16.031
MW-06	10/17/2005	18:15	430.751	16.029
MW-06	10/17/2005	18:30	430.751	16.029
MW-06	10/17/2005	18:45	430.736	16.044
MW-06	10/17/2005	19:00	430.747	16.033
MW-06	10/17/2005	19:15	430.741	16.039
MW-06	10/17/2005	19:30	430.745	16.035
MW-06	10/17/2005	19:45	430.747	16.033
MW-06	10/17/2005	20:00	430.738	16.042
MW-06	10/17/2005	20:15	430.702	16.078
MW-06	10/17/2005	20:30	430.736	16.044
MW-06	10/17/2005	20:45	430.738	16.042
MW-06	10/17/2005	21:00	430.732	16.048
MW-06	10/17/2005	21:15	430.736	16.044
MW-06	10/17/2005	21:30	430.734	16.046
MW-06	10/17/2005	21:45	430.73	16.05
MW-06	10/17/2005	22:00	430.734	16.046
MW-06	10/17/2005	22:15	430.734	16.046
MW-06	10/17/2005	22:30	430.719	16.061
MW-06	10/17/2005	22:45	430.732	16.048
MW-06	10/17/2005	23:00	430.734	16.046
MW-06	10/17/2005	23:15	430.702	16.078
MW-06	10/17/2005	23:30	430.73	16.05
MW-06	10/17/2005	23:45	430.732	16.048
MW-06	10/18/2005	00:00	430.736	16.044
MW-06	10/18/2005	00:15	430.738	16.042
MW-06	10/18/2005	00:30	430.741	16.039
MW-06	10/18/2005	00:45	430.743	16.037
MW-06	10/18/2005	01:00	430.736	16.044
MW-06	10/18/2005	01:15	430.741	16.039
MW-06	10/18/2005	01:30	430.741	16.039
MW-06	10/18/2005	01:45	430.743	16.037
MW-06	10/18/2005	02:00	430.745	16.035
MW-06	10/18/2005	02:15	430.738	16.042
MW-06	10/18/2005	02:30	430.741	16.039

Well ID	Measurement Date	Measurement Time	Water Level Elev	Water Level Depth
MW-06	10/18/2005	02:45	430.738	16.042
MW-06	10/18/2005	03:00	430.747	16.033
MW-06	10/18/2005	03:15	430.749	16.031
MW-06	10/18/2005	03:30	430.741	16.039
MW-06	10/18/2005	03:45	430.745	16.035
MW-06	10/18/2005	04:00	430.758	16.022
MW-06	10/18/2005	04:15	430.762	16.018
MW-06	10/18/2005	04:30	430.764	16.016
MW-06	10/18/2005	04:45	430.764	16.016
MW-06	10/18/2005	05:00	430.762	16.018
MW-06	10/18/2005	05:15	430.764	16.016
MW-06	10/18/2005	05:30	430.76	16.02
MW-06	10/18/2005	05:45	430.762	16.018
MW-06	10/18/2005	06:00	430.751	16.029
MW-06	10/18/2005	06:15	430.76	16.02
MW-06	10/18/2005	06:30	430.762	16.018
MW-06	10/18/2005	06:45	430.734	16.046
MW-06	10/18/2005	07:00	430.753	16.027
MW-06	10/18/2005	07:15	430.756	16.024
MW-06	10/18/2005	07:30	430.753	16.027
MW-06	10/18/2005	07:45	430.747	16.033
MW-06	10/18/2005	08:00	430.749	16.031
MW-06	10/18/2005	08:15	430.715	16.065
MW-06	10/18/2005	08:30	430.747	16.033
MW-06	10/18/2005	08:45	430.747	16.033
MW-06	10/18/2005	09:00	430.736	16.044
MW-06	10/18/2005	09:15	430.741	16.039
MW-06	10/18/2005	09:30	430.745	16.035
MW-06	10/18/2005	09:45	430.745	16.035
MW-06	10/18/2005	10:00	430.745	16.035
MW-06	10/18/2005	10:15	430.736	16.044
MW-06	10/18/2005	10:30	430.74	16.04
MW-06	10/18/2005	10:45	430.728	16.052
MW-06	10/18/2005	11:00	430.74	16.04
MW-06	10/18/2005	11:05	430.74	16.04
MW-06	10/21/2005	10:35	430.43	16.35
MW-06	10/28/2005	10:25	430.94	15.84
MW-06	11/4/2005	09:57	430.73	16.05
MW-06	11/11/2005	11:58	430.61	16.17
MW-06	11/18/2005	13:39	430.66	16.12
MW-06	12/1/2005	10:48	431.07	15.71
MW-06	12/5/2005	10:07	430.84	15.94
MW-06	12/5/2005	11:14	430.93	15.85
MW-06	12/5/2005	12:47	430.88	15.9
MW-06	12/5/2005	13:49	430.91	15.87
MW-06	12/5/2005	15:34	430.84	15.94
MW-06	12/5/2005	16:18	430.86	15.92
MW-06	12/5/2005	18:08	430.89	15.89
MW-06	12/6/2005	07:44	430.75	16.03
MW-06	12/6/2005	09:25	430.94	15.84

Well ID	Measurement Date	Measurement Time	Water Level Elev	Water Level Depth
MW-06	12/6/2005	10:58	430.92	15.86
MW-06	12/6/2005	13:24	430.97	15.81
MW-06	12/6/2005	15:25	430.86	15.92
MW-06	12/7/2005	08:12	430.87	15.91
MW-06	12/7/2005	15:58	430.89	15.89
MW-06	12/8/2005	08:49	430.87	15.91
MW-06	12/8/2005	10:30	430.83	15.95
MW-06	12/8/2005	13:30	430.81	15.97
MW-06	12/8/2005	15:12	430.81	15.97
MW-06	12/9/2005	09:05	430.93	15.85
MW-06	12/9/2005	12:53	430.86	15.92
MW-06	12/9/2005	14:25	430.8	15.98
MW-06	12/10/2005	01:34	430.8	15.98
MW-06	12/10/2005	03:32	430.87	15.91
MW-06	12/10/2005	09:11	430.7	16.08
MW-06	12/10/2005	10:47	430.91	15.87
MW-06	12/10/2005	11:13	430.74	16.04
MW-06	12/10/2005	13:27	430.74	16.04
MW-06	12/10/2005	15:44	430.77	16.01
MW-06	12/13/2005	09:29	430.63	16.15
MW-06	12/13/2005	15:42	430.61	16.17
MW-06	12/14/2005	09:30	430.49	16.29
MW-06	12/30/2005	12:43	431.15	15.63
MW-06	1/6/2006	15:22	431.36	15.42
PW-01	9/16/2005	14:30	444.74	28.82
PW-01	9/16/2005	15:00	444.16	29.4
PW-01	9/16/2005	15:15	444.222	29.338
PW-01	9/16/2005	15:30	444.275	29.285
PW-01	9/16/2005	15:45	444.3	29.26
PW-01	9/16/2005	16:00	444.326	29.234
PW-01	9/16/2005	16:15	444.343	29.217
PW-01	9/16/2005	16:30	444.362	29.198
PW-01	9/16/2005	16:45	444.368	29.192
PW-01	9/16/2005	17:00	444.378	29.182
PW-01	9/16/2005	17:15	444.395	29.165
PW-01	9/16/2005	17:30	444.41	29.15
PW-01	9/16/2005	17:45	444.41	29.15
PW-01	9/16/2005	18:00	444.41	29.15
PW-01	9/16/2005	18:15	444.421	29.139
PW-01	9/16/2005	18:30	444.426	29.134
PW-01	9/16/2005	18:45	444.431	29.129
PW-01	9/16/2005	19:00	444.431	29.129
PW-01	9/16/2005	19:15	444.436	29.124
PW-01	9/16/2005	19:30	444.442	29.118
PW-01	9/16/2005	19:45	444.436	29.124
PW-01	9/16/2005	20:00	444.436	29.124
PW-01	9/16/2005	20:15	444.442	29.118
PW-01	9/16/2005	20:30	444.442	29.118
PW-01	9/16/2005	20:45	444.442	29.118
PW-01	9/16/2005	21:00	444.447	29.113

Well ID	Measurement Date	Measurement Time	Water Level Elev	Water Level Depth
PW-01	9/16/2005	21:15	444.452	29.108
PW-01	9/16/2005	21:30	444.452	29.108
PW-01	9/16/2005	21:45	444.452	29.108
PW-01	9/16/2005	22:00	444.457	29.103
PW-01	9/16/2005	22:15	444.452	29.108
PW-01	9/16/2005	22:30	444.457	29.103
PW-01	9/16/2005	22:45	444.457	29.103
PW-01	9/16/2005	23:00	444.457	29.103
PW-01	9/16/2005	23:15	444.468	29.092
PW-01	9/16/2005	23:30	444.488	29.072
PW-01	9/16/2005	23:45	444.488	29.072
PW-01	9/17/2005	00:00	444.488	29.072
PW-01	9/17/2005	00:15	444.494	29.066
PW-01	9/17/2005	00:30	444.494	29.066
PW-01	9/17/2005	00:45	444.499	29.061
PW-01	9/17/2005	01:00	444.504	29.056
PW-01	9/17/2005	01:15	444.509	29.051
PW-01	9/17/2005	01:30	444.509	29.051
PW-01	9/17/2005	01:45	444.514	29.046
PW-01	9/17/2005	02:00	444.509	29.051
PW-01	9/17/2005	02:15	444.514	29.046
PW-01	9/17/2005	02:30	444.52	29.04
PW-01	9/17/2005	02:45	444.52	29.04
PW-01	9/17/2005	03:00	444.525	29.035
PW-01	9/17/2005	03:15	444.53	29.03
PW-01	9/17/2005	03:30	444.53	29.03
PW-01	9/17/2005	03:45	444.54	29.02
PW-01	9/17/2005	04:00	444.54	29.02
PW-01	9/17/2005	04:15	444.546	29.014
PW-01	9/17/2005	04:30	444.546	29.014
PW-01	9/17/2005	04:45	444.551	29.009
PW-01	9/17/2005	05:00	444.556	29.004
PW-01	9/17/2005	05:15	444.551	29.009
PW-01	9/17/2005	05:30	444.551	29.009
PW-01	9/17/2005	05:45	444.561	28.999
PW-01	9/17/2005	06:00	444.556	29.004
PW-01	9/17/2005	06:15	444.561	28.999
PW-01	9/17/2005	06:30	444.561	28.999
PW-01	9/17/2005	06:45	444.566	28.994
PW-01	9/17/2005	07:00	444.561	28.999
PW-01	9/17/2005	07:15	444.566	28.994
PW-01	9/17/2005	07:30	444.566	28.994
PW-01	9/17/2005	07:45	444.572	28.988
PW-01	9/17/2005	08:00	444.566	28.994
PW-01	9/17/2005	08:15	444.566	28.994
PW-01	9/17/2005	08:30	444.572	28.988
PW-01	9/17/2005	08:45	444.566	28.994
PW-01	9/17/2005	09:00	444.566	28.994
PW-01	9/17/2005	09:15	444.566	28.994
PW-01	9/17/2005	09:30	444.566	28.994

Well ID	Measurement Date	Measurement Time	Water Level Elev	Water Level Depth
PW-01	9/17/2005	09:45	444.572	28.988
PW-01	9/17/2005	10:00	444.566	28.994
PW-01	9/17/2005	10:15	444.598	28.962
PW-01	9/17/2005	10:30	444.603	28.957
PW-01	9/17/2005	10:45	444.598	28.962
PW-01	9/17/2005	11:00	444.598	28.962
PW-01	9/17/2005	11:15	444.603	28.957
PW-01	9/17/2005	11:30	444.603	28.957
PW-01	9/17/2005	11:45	444.608	28.952
PW-01	9/17/2005	12:00	444.608	28.952
PW-01	9/17/2005	12:15	444.608	28.952
PW-01	9/17/2005	12:30	444.608	28.952
PW-01	9/17/2005	12:45	444.608	28.952
PW-01	9/17/2005	13:00	444.613	28.947
PW-01	9/17/2005	13:15	444.613	28.947
PW-01	9/17/2005	13:30	444.613	28.947
PW-01	9/17/2005	13:45	444.624	28.936
PW-01	9/17/2005	14:00	444.624	28.936
PW-01	9/17/2005	14:15	444.618	28.942
PW-01	9/17/2005	14:30	444.629	28.931
PW-01	9/17/2005	14:45	444.624	28.936
PW-01	9/17/2005	15:00	444.624	28.936
PW-01	9/17/2005	15:15	444.634	28.926
PW-01	9/17/2005	15:30	444.634	28.926
PW-01	9/17/2005	15:45	444.639	28.921
PW-01	9/17/2005	16:00	444.639	28.921
PW-01	9/17/2005	16:15	444.644	28.916
PW-01	9/17/2005	16:30	444.644	28.916
PW-01	9/17/2005	16:45	444.65	28.91
PW-01	9/17/2005	17:00	444.655	28.905
PW-01	9/17/2005	17:15	444.655	28.905
PW-01	9/17/2005	17:30	444.655	28.905
PW-01	9/17/2005	17:45	444.66	28.9
PW-01	9/17/2005	18:00	444.655	28.905
PW-01	9/17/2005	18:15	444.65	28.91
PW-01	9/17/2005	18:30	444.65	28.91
PW-01	9/17/2005	18:45	444.65	28.91
PW-01	9/17/2005	19:00	444.655	28.905
PW-01	9/17/2005	19:15	444.65	28.91
PW-01	9/17/2005	19:30	444.655	28.905
PW-01	9/17/2005	19:45	444.655	28.905
PW-01	9/17/2005	20:00	444.65	28.91
PW-01	9/17/2005	20:15	444.655	28.905
PW-01	9/17/2005	20:30	444.65	28.91
PW-01	9/17/2005	20:45	444.65	28.91
PW-01	9/17/2005	21:00	444.644	28.916
PW-01	9/17/2005	21:15	444.66	28.9
PW-01	9/17/2005	21:30	444.65	28.91
PW-01	9/17/2005	21:45	444.65	28.91
PW-01	9/17/2005	22:00	444.65	28.91

Well ID	Measurement Date	Measurement Time	Water Level Elev	Water Level Depth
PW-01	9/17/2005	22:15	444.644	28.916
PW-01	9/17/2005	22:30	444.639	28.921
PW-01	9/17/2005	22:45	444.639	28.921
PW-01	9/17/2005	23:00	444.639	28.921
PW-01	9/17/2005	23:15	444.634	28.926
PW-01	9/17/2005	23:30	444.639	28.921
PW-01	9/17/2005	23:45	444.634	28.926
PW-01	9/18/2005	00:00	444.639	28.921
PW-01	9/18/2005	00:15	444.634	28.926
PW-01	9/18/2005	00:30	444.634	28.926
PW-01	9/18/2005	00:45	444.639	28.921
PW-01	9/18/2005	01:00	444.639	28.921
PW-01	9/18/2005	01:15	444.644	28.916
PW-01	9/18/2005	01:30	444.644	28.916
PW-01	9/18/2005	01:45	444.644	28.916
PW-01	9/18/2005	02:00	444.644	28.916
PW-01	9/18/2005	02:15	444.65	28.91
PW-01	9/18/2005	02:30	444.65	28.91
PW-01	9/18/2005	02:45	444.65	28.91
PW-01	9/18/2005	03:00	444.655	28.905
PW-01	9/18/2005	03:15	444.655	28.905
PW-01	9/18/2005	03:30	444.655	28.905
PW-01	9/18/2005	03:45	444.665	28.895
PW-01	9/18/2005	04:00	444.659	28.901
PW-01	9/18/2005	04:15	444.67	28.89
PW-01	9/18/2005	04:30	444.67	28.89
PW-01	9/18/2005	04:45	444.67	28.89
PW-01	9/18/2005	05:00	444.67	28.89
PW-01	9/18/2005	05:15	444.676	28.884
PW-01	9/18/2005	05:30	444.676	28.884
PW-01	9/18/2005	05:45	444.67	28.89
PW-01	9/18/2005	06:00	444.67	28.89
PW-01	9/18/2005	06:15	444.67	28.89
PW-01	9/18/2005	06:30	444.665	28.895
PW-01	9/18/2005	06:45	444.665	28.895
PW-01	9/18/2005	07:00	444.665	28.895
PW-01	9/18/2005	07:15	444.67	28.89
PW-01	9/18/2005	07:30	444.67	28.89
PW-01	9/18/2005	07:45	444.665	28.895
PW-01	9/18/2005	08:00	444.665	28.895
PW-01	9/18/2005	08:15	444.665	28.895
PW-01	9/18/2005	08:30	444.665	28.895
PW-01	9/18/2005	08:45	444.665	28.895
PW-01	9/18/2005	09:00	444.669	28.891
PW-01	9/18/2005	09:15	444.665	28.895
PW-01	9/18/2005	09:30	444.665	28.895
PW-01	9/18/2005	09:45	444.659	28.901
PW-01	9/18/2005	10:00	444.665	28.895
PW-01	9/18/2005	10:15	444.66	28.9
PW-01	9/18/2005	10:30	444.66	28.9

Well ID	Measurement Date	Measurement Time	Water Level Elev	Water Level Depth
PW-01	9/18/2005	10:45	444.65	28.91
PW-01	9/18/2005	11:00	444.65	28.91
PW-01	9/18/2005	11:15	444.65	28.91
PW-01	9/18/2005	11:30	444.65	28.91
PW-01	9/18/2005	11:45	444.644	28.916
PW-01	9/18/2005	12:00	444.65	28.91
PW-01	9/18/2005	12:15	444.65	28.91
PW-01	9/18/2005	12:30	444.65	28.91
PW-01	9/18/2005	12:45	444.655	28.905
PW-01	9/18/2005	13:00	444.655	28.905
PW-01	9/18/2005	13:15	444.655	28.905
PW-01	9/18/2005	13:30	444.655	28.905
PW-01	9/18/2005	13:45	444.66	28.9
PW-01	9/18/2005	14:00	444.66	28.9
PW-01	9/18/2005	14:15	444.665	28.895
PW-01	9/18/2005	14:30	444.665	28.895
PW-01	9/18/2005	14:45	444.665	28.895
PW-01	9/18/2005	15:00	444.67	28.89
PW-01	9/18/2005	15:15	444.665	28.895
PW-01	9/18/2005	15:30	444.665	28.895
PW-01	9/18/2005	15:45	444.665	28.895
PW-01	9/18/2005	16:00	444.665	28.895
PW-01	9/18/2005	16:15	444.67	28.89
PW-01	9/18/2005	16:30	444.674	28.886
PW-01	9/18/2005	16:45	444.676	28.884
PW-01	9/18/2005	17:00	444.674	28.886
PW-01	9/18/2005	17:15	444.676	28.884
PW-01	9/18/2005	17:30	444.681	28.879
PW-01	9/18/2005	17:45	444.685	28.875
PW-01	9/18/2005	18:00	444.679	28.881
PW-01	9/18/2005	18:15	444.686	28.874
PW-01	9/18/2005	18:30	444.686	28.874
PW-01	9/18/2005	18:45	444.686	28.874
PW-01	9/18/2005	19:00	444.685	28.875
PW-01	9/18/2005	19:15	444.681	28.879
PW-01	9/18/2005	19:30	444.681	28.879
PW-01	9/18/2005	19:45	444.676	28.884
PW-01	9/18/2005	20:00	444.676	28.884
PW-01	9/18/2005	20:15	444.67	28.89
PW-01	9/18/2005	20:30	444.665	28.895
PW-01	9/18/2005	20:45	444.669	28.891
PW-01	9/18/2005	21:00	444.665	28.895
PW-01	9/18/2005	21:15	444.665	28.895
PW-01	9/18/2005	21:30	444.665	28.895
PW-01	9/18/2005	21:45	444.665	28.895
PW-01	9/18/2005	22:00	444.664	28.896
PW-01	9/18/2005	22:15	444.665	28.895
PW-01	9/18/2005	22:30	444.66	28.9
PW-01	9/18/2005	22:45	444.655	28.905
PW-01	9/18/2005	23:00	444.655	28.905

Well ID	Measurement Date	Measurement Time	Water Level Elev	Water Level Depth
PW-01	9/18/2005	23:15	444.65	28.91
PW-01	9/18/2005	23:30	444.65	28.91
PW-01	9/18/2005	23:45	444.65	28.91
PW-01	9/19/2005	00:00	444.65	28.91
PW-01	9/19/2005	00:15	444.648	28.912
PW-01	9/19/2005	00:30	444.65	28.91
PW-01	9/19/2005	00:45	444.644	28.916
PW-01	9/19/2005	01:00	444.644	28.916
PW-01	9/19/2005	01:15	444.644	28.916
PW-01	9/19/2005	01:30	444.644	28.916
PW-01	9/19/2005	01:45	444.639	28.921
PW-01	9/19/2005	02:00	444.644	28.916
PW-01	9/19/2005	02:15	444.639	28.921
PW-01	9/19/2005	02:30	444.639	28.921
PW-01	9/19/2005	02:45	444.634	28.926
PW-01	9/19/2005	03:00	444.639	28.921
PW-01	9/19/2005	03:15	444.639	28.921
PW-01	9/19/2005	03:30	444.639	28.921
PW-01	9/19/2005	03:45	444.639	28.921
PW-01	9/19/2005	04:00	444.639	28.921
PW-01	9/19/2005	04:15	444.638	28.922
PW-01	9/19/2005	04:30	444.639	28.921
PW-01	9/19/2005	04:45	444.639	28.921
PW-01	9/19/2005	05:00	444.639	28.921
PW-01	9/19/2005	05:15	444.644	28.916
PW-01	9/19/2005	05:30	444.634	28.926
PW-01	9/19/2005	05:45	444.634	28.926
PW-01	9/19/2005	06:00	444.639	28.921
PW-01	9/19/2005	06:15	444.638	28.922
PW-01	9/19/2005	06:30	444.638	28.922
PW-01	9/19/2005	06:45	444.643	28.917
PW-01	9/19/2005	07:00	444.633	28.927
PW-01	9/19/2005	07:15	444.629	28.931
PW-01	9/19/2005	07:30	444.629	28.931
PW-01	9/19/2005	07:45	444.624	28.936
PW-01	9/19/2005	08:00	444.624	28.936
PW-01	9/19/2005	08:15	444.624	28.936
PW-01	9/19/2005	08:30	444.624	28.936
PW-01	9/19/2005	08:45	444.617	28.943
PW-01	9/19/2005	09:00	444.618	28.942
PW-01	9/19/2005	09:15	444.613	28.947
PW-01	9/19/2005	09:30	444.607	28.953
PW-01	9/19/2005	09:45	444.608	28.952
PW-01	9/19/2005	10:00	444.603	28.957
PW-01	9/19/2005	10:15	444.603	28.957
PW-01	9/19/2005	10:30	444.596	28.964
PW-01	9/19/2005	10:45	444.592	28.968
PW-01	9/19/2005	11:00	444.592	28.968
PW-01	9/19/2005	11:15	444.592	28.968
PW-01	9/19/2005	11:30	444.587	28.973

Well ID	Measurement Date	Measurement Time	Water Level Elev	Water Level Depth
PW-01	9/19/2005	11:45	444.587	28.973
PW-01	9/19/2005	12:00	444.587	28.973
PW-01	9/19/2005	12:15	444.582	28.978
PW-01	9/19/2005	12:30	444.575	28.985
PW-01	9/19/2005	12:45	444.577	28.983
PW-01	9/19/2005	13:00	444.577	28.983
PW-01	9/19/2005	13:15	444.57	28.99
PW-01	9/19/2005	13:30	444.575	28.985
PW-01	9/19/2005	13:45	444.575	28.985
PW-01	9/19/2005	14:00	444.581	28.979
PW-01	9/19/2005	14:15	444.577	28.983
PW-01	9/19/2005	14:30	444.577	28.983
PW-01	9/19/2005	14:45	444.572	28.988
PW-01	9/19/2005	15:00	444.57	28.99
PW-01	9/19/2005	15:15	444.572	28.988
PW-01	9/19/2005	15:30	444.577	28.983
PW-01	9/19/2005	15:45	444.577	28.983
PW-01	9/19/2005	16:00	444.577	28.983
PW-01	9/19/2005	16:15	444.577	28.983
PW-01	9/19/2005	16:30	444.582	28.978
PW-01	9/19/2005	16:45	444.581	28.979
PW-01	9/19/2005	17:00	444.582	28.978
PW-01	9/19/2005	17:15	444.575	28.985
PW-01	9/19/2005	17:30	444.582	28.978
PW-01	9/19/2005	17:45	444.581	28.979
PW-01	9/19/2005	18:00	444.582	28.978
PW-01	9/19/2005	18:15	444.587	28.973
PW-01	9/19/2005	18:30	444.586	28.974
PW-01	9/19/2005	18:45	444.581	28.979
PW-01	9/19/2005	19:00	444.586	28.974
PW-01	9/19/2005	19:15	444.587	28.973
PW-01	9/19/2005	19:30	444.592	28.968
PW-01	9/19/2005	19:45	444.591	28.969
PW-01	9/19/2005	20:00	444.592	28.968
PW-01	9/19/2005	20:15	444.587	28.973
PW-01	9/19/2005	20:30	444.582	28.978
PW-01	9/19/2005	20:45	444.587	28.973
PW-01	9/19/2005	21:00	444.582	28.978
PW-01	9/19/2005	21:15	444.587	28.973
PW-01	9/19/2005	21:30	444.586	28.974
PW-01	9/19/2005	21:45	444.582	28.978
PW-01	9/19/2005	22:00	444.582	28.978
PW-01	9/19/2005	22:15	444.575	28.985
PW-01	9/19/2005	22:30	444.577	28.983
PW-01	9/19/2005	22:45	444.572	28.988
PW-01	9/19/2005	23:00	444.577	28.983
PW-01	9/19/2005	23:15	444.57	28.99
PW-01	9/19/2005	23:30	444.577	28.983
PW-01	9/19/2005	23:45	444.575	28.985
PW-01	9/20/2005	00:00	444.566	28.994

Well ID	Measurement Date	Measurement Time	Water Level Elev	Water Level Depth
PW-01	9/20/2005	00:15	444.572	28.988
PW-01	9/20/2005	00:30	444.572	28.988
PW-01	9/20/2005	00:45	444.572	28.988
PW-01	9/20/2005	01:00	444.577	28.983
PW-01	9/20/2005	01:15	444.577	28.983
PW-01	9/20/2005	01:30	444.575	28.985
PW-01	9/20/2005	01:45	444.572	28.988
PW-01	9/20/2005	02:00	444.577	28.983
PW-01	9/20/2005	02:15	444.577	28.983
PW-01	9/20/2005	02:30	444.582	28.978
PW-01	9/20/2005	02:45	444.577	28.983
PW-01	9/20/2005	03:00	444.572	28.988
PW-01	9/20/2005	03:15	444.575	28.985
PW-01	9/20/2005	03:30	444.587	28.973
PW-01	9/20/2005	03:45	444.582	28.978
PW-01	9/20/2005	04:00	444.587	28.973
PW-01	9/20/2005	04:15	444.592	28.968
PW-01	9/20/2005	04:30	444.592	28.968
PW-01	9/20/2005	04:45	444.587	28.973
PW-01	9/20/2005	05:00	444.591	28.969
PW-01	9/20/2005	05:15	444.598	28.962
PW-01	9/20/2005	05:30	444.603	28.957
PW-01	9/20/2005	05:45	444.598	28.962
PW-01	9/20/2005	06:00	444.608	28.952
PW-01	9/20/2005	06:15	444.601	28.959
PW-01	9/20/2005	06:30	444.603	28.957
PW-01	9/20/2005	06:45	444.603	28.957
PW-01	9/20/2005	07:00	444.598	28.962
PW-01	9/20/2005	07:15	444.598	28.962
PW-01	9/20/2005	07:30	444.598	28.962
PW-01	9/20/2005	07:45	444.591	28.969
PW-01	9/20/2005	08:00	444.587	28.973
PW-01	9/20/2005	08:15	444.591	28.969
PW-01	9/20/2005	08:30	444.587	28.973
PW-01	9/20/2005	08:45	444.586	28.974
PW-01	9/20/2005	09:00	444.587	28.973
PW-01	9/20/2005	09:15	444.587	28.973
PW-01	9/20/2005	09:30	444.587	28.973
PW-01	9/20/2005	09:45	444.582	28.978
PW-01	9/20/2005	10:00	444.582	28.978
PW-01	9/20/2005	10:15	444.587	28.973
PW-01	9/20/2005	10:30	444.581	28.979
PW-01	9/20/2005	10:45	444.581	28.979
PW-01	9/20/2005	11:00	444.582	28.978
PW-01	9/20/2005	11:15	444.582	28.978
PW-01	9/20/2005	11:30	444.587	28.973
PW-01	9/20/2005	11:45	444.587	28.973
PW-01	9/20/2005	12:00	444.575	28.985
PW-01	9/20/2005	12:15	444.582	28.978
PW-01	9/20/2005	12:30	444.577	28.983

Well ID	Measurement Date	Measurement Time	Water Level Elev	Water Level Depth
PW-01	9/20/2005	12:45	444.577	28.983
PW-01	9/20/2005	13:00	444.577	28.983
PW-01	9/20/2005	13:15	444.572	28.988
PW-01	9/20/2005	13:30	444.572	28.988
PW-01	9/20/2005	13:45	444.572	28.988
PW-01	9/20/2005	14:00	444.566	28.994
PW-01	9/20/2005	14:15	444.56	29
PW-01	9/20/2005	14:30	444.566	28.994
PW-01	9/20/2005	14:45	444.566	28.994
PW-01	9/20/2005	15:00	444.566	28.994
PW-01	9/20/2005	15:15	444.56	29
PW-01	9/20/2005	15:30	444.566	28.994
PW-01	9/20/2005	15:45	444.566	28.994
PW-01	9/20/2005	16:00	444.572	28.988
PW-01	9/20/2005	16:15	444.565	28.995
PW-01	9/20/2005	16:30	444.566	28.994
PW-01	9/20/2005	16:45	444.572	28.988
PW-01	9/20/2005	17:00	444.572	28.988
PW-01	9/20/2005	17:15	444.575	28.985
PW-01	9/20/2005	17:30	444.582	28.978
PW-01	9/20/2005	17:45	444.57	28.99
PW-01	9/20/2005	18:00	444.572	28.988
PW-01	9/20/2005	18:15	444.57	28.99
PW-01	9/20/2005	18:30	444.572	28.988
PW-01	9/20/2005	18:45	444.575	28.985
PW-01	9/20/2005	19:00	444.577	28.983
PW-01	9/20/2005	19:15	444.572	28.988
PW-01	9/20/2005	19:30	444.566	28.994
PW-01	9/20/2005	19:45	444.572	28.988
PW-01	9/20/2005	20:00	444.566	28.994
PW-01	9/20/2005	20:15	444.572	28.988
PW-01	9/20/2005	20:30	444.572	28.988
PW-01	9/20/2005	20:45	444.566	28.994
PW-01	9/20/2005	21:00	444.566	28.994
PW-01	9/20/2005	21:15	444.561	28.999
PW-01	9/20/2005	21:30	444.565	28.995
PW-01	9/20/2005	21:45	444.561	28.999
PW-01	9/20/2005	22:00	444.566	28.994
PW-01	9/20/2005	22:15	444.561	28.999
PW-01	9/20/2005	22:30	444.556	29.004
PW-01	9/20/2005	22:45	444.556	29.004
PW-01	9/20/2005	23:00	444.556	29.004
PW-01	9/20/2005	23:15	444.555	29.005
PW-01	9/20/2005	23:30	444.556	29.004
PW-01	9/20/2005	23:45	444.556	29.004
PW-01	9/21/2005	00:00	444.556	29.004
PW-01	9/21/2005	00:15	444.549	29.011
PW-01	9/21/2005	00:30	444.549	29.011
PW-01	9/21/2005	00:45	444.546	29.014
PW-01	9/21/2005	01:00	444.544	29.016

Well ID	Measurement Date	Measurement Time	Water Level Elev	Water Level Depth
PW-01	9/21/2005	01:15	444.546	29.014
PW-01	9/21/2005	01:30	444.544	29.016
PW-01	9/21/2005	01:45	444.544	29.016
PW-01	9/21/2005	02:00	444.539	29.021
PW-01	9/21/2005	02:15	444.54	29.02
PW-01	9/21/2005	02:30	444.535	29.025
PW-01	9/21/2005	02:45	444.539	29.021
PW-01	9/21/2005	03:00	444.534	29.026
PW-01	9/21/2005	03:15	444.534	29.026
PW-01	9/21/2005	03:30	444.535	29.025
PW-01	9/21/2005	03:45	444.535	29.025
PW-01	9/21/2005	04:00	444.539	29.021
PW-01	9/21/2005	04:15	444.54	29.02
PW-01	9/21/2005	04:30	444.539	29.021
PW-01	9/21/2005	04:45	444.535	29.025
PW-01	9/21/2005	05:00	444.546	29.014
PW-01	9/21/2005	05:15	444.544	29.016
PW-01	9/21/2005	05:30	444.546	29.014
PW-01	9/21/2005	05:45	444.54	29.02
PW-01	9/21/2005	06:00	444.54	29.02
PW-01	9/21/2005	06:15	444.544	29.016
PW-01	9/21/2005	06:30	444.544	29.016
PW-01	9/21/2005	06:45	444.535	29.025
PW-01	9/21/2005	07:00	444.539	29.021
PW-01	9/21/2005	07:15	444.534	29.026
PW-01	9/21/2005	07:30	444.534	29.026
PW-01	9/21/2005	07:45	444.535	29.025
PW-01	9/21/2005	08:00	444.53	29.03
PW-01	9/21/2005	08:15	444.54	29.02
PW-01	9/21/2005	08:30	444.535	29.025
PW-01	9/21/2005	08:45	444.529	29.031
PW-01	9/21/2005	09:00	444.53	29.03
PW-01	9/21/2005	09:15	444.529	29.031
PW-01	9/21/2005	09:30	444.525	29.035
PW-01	9/21/2005	09:45	444.53	29.03
PW-01	9/21/2005	10:00	444.525	29.035
PW-01	9/21/2005	10:15	444.52	29.04
PW-01	9/21/2005	10:30	444.514	29.046
PW-01	9/21/2005	10:45	444.52	29.04
PW-01	9/21/2005	11:00	444.518	29.042
PW-01	9/21/2005	11:15	444.514	29.046
PW-01	9/21/2005	11:30	444.52	29.04
PW-01	9/21/2005	11:45	444.52	29.04
PW-01	9/21/2005	12:00	444.518	29.042
PW-01	9/21/2005	12:15	444.52	29.04
PW-01	9/21/2005	12:30	444.514	29.046
PW-01	9/21/2005	12:45	444.52	29.04
PW-01	9/21/2005	13:00	444.513	29.047
PW-01	9/21/2005	13:15	444.513	29.047
PW-01	9/21/2005	13:30	444.514	29.046

Well ID	Measurement Date	Measurement Time	Water Level Elev	Water Level Depth
PW-01	9/21/2005	13:45	444.514	29.046
PW-01	9/21/2005	14:00	444.514	29.046
PW-01	9/21/2005	14:15	444.514	29.046
PW-01	9/21/2005	14:30	444.514	29.046
PW-01	9/21/2005	14:45	444.513	29.047
PW-01	9/21/2005	15:00	444.509	29.051
PW-01	9/21/2005	15:15	444.509	29.051
PW-01	9/21/2005	15:30	444.509	29.051
PW-01	9/21/2005	15:45	444.514	29.046
PW-01	9/21/2005	16:00	444.509	29.051
PW-01	9/21/2005	16:15	444.509	29.051
PW-01	9/21/2005	16:30	444.513	29.047
PW-01	9/21/2005	16:45	444.513	29.047
PW-01	9/21/2005	17:00	444.513	29.047
PW-01	9/21/2005	17:15	444.514	29.046
PW-01	9/21/2005	17:30	444.513	29.047
PW-01	9/21/2005	17:45	444.513	29.047
PW-01	9/21/2005	18:00	444.514	29.046
PW-01	9/21/2005	18:15	444.52	29.04
PW-01	9/21/2005	18:30	444.52	29.04
PW-01	9/21/2005	18:45	444.509	29.051
PW-01	9/21/2005	19:00	444.514	29.046
PW-01	9/21/2005	19:15	444.514	29.046
PW-01	9/21/2005	19:30	444.514	29.046
PW-01	9/21/2005	19:45	444.514	29.046
PW-01	9/21/2005	20:00	444.514	29.046
PW-01	9/21/2005	20:15	444.52	29.04
PW-01	9/21/2005	20:30	444.514	29.046
PW-01	9/21/2005	20:45	444.508	29.052
PW-01	9/21/2005	21:00	444.514	29.046
PW-01	9/21/2005	21:15	444.509	29.051
PW-01	9/21/2005	21:30	444.514	29.046
PW-01	9/21/2005	21:45	444.514	29.046
PW-01	9/21/2005	22:00	444.504	29.056
PW-01	9/21/2005	22:15	444.504	29.056
PW-01	9/21/2005	22:30	444.509	29.051
PW-01	9/21/2005	22:45	444.509	29.051
PW-01	9/21/2005	23:00	444.509	29.051
PW-01	9/21/2005	23:15	444.504	29.056
PW-01	9/21/2005	23:30	444.508	29.052
PW-01	9/21/2005	23:45	444.503	29.057
PW-01	9/22/2005	00:00	444.508	29.052
PW-01	9/22/2005	00:15	444.509	29.051
PW-01	9/22/2005	00:30	444.509	29.051
PW-01	9/22/2005	00:45	444.509	29.051
PW-01	9/22/2005	01:00	444.509	29.051
PW-01	9/22/2005	01:15	444.503	29.057
PW-01	9/22/2005	01:30	444.504	29.056
PW-01	9/22/2005	01:45	444.499	29.061
PW-01	9/22/2005	02:00	444.499	29.061

Well ID	Measurement Date	Measurement Time	Water Level Elev	Water Level Depth
PW-01	9/22/2005	02:15	444.499	29.061
PW-01	9/22/2005	02:30	444.504	29.056
PW-01	9/22/2005	02:45	444.504	29.056
PW-01	9/22/2005	03:00	444.499	29.061
PW-01	9/22/2005	03:15	444.504	29.056
PW-01	9/22/2005	03:30	444.509	29.051
PW-01	9/22/2005	03:45	444.509	29.051
PW-01	9/22/2005	04:00	444.509	29.051
PW-01	9/22/2005	04:15	444.509	29.051
PW-01	9/22/2005	04:30	444.504	29.056
PW-01	9/22/2005	04:45	444.504	29.056
PW-01	9/22/2005	05:00	444.499	29.061
PW-01	9/22/2005	05:15	444.504	29.056
PW-01	9/22/2005	05:30	444.508	29.052
PW-01	9/22/2005	05:45	444.509	29.051
PW-01	9/22/2005	06:00	444.509	29.051
PW-01	9/22/2005	06:15	444.514	29.046
PW-01	9/22/2005	06:30	444.509	29.051
PW-01	9/22/2005	06:45	444.509	29.051
PW-01	9/22/2005	07:00	444.508	29.052
PW-01	9/22/2005	07:15	444.504	29.056
PW-01	9/22/2005	07:30	444.499	29.061
PW-01	9/22/2005	07:45	444.497	29.063
PW-01	9/22/2005	08:00	444.499	29.061
PW-01	9/22/2005	08:15	444.499	29.061
PW-01	9/22/2005	08:30	444.497	29.063
PW-01	9/22/2005	08:45	444.494	29.066
PW-01	9/22/2005	09:00	444.499	29.061
PW-01	9/22/2005	09:15	444.492	29.068
PW-01	9/22/2005	09:30	444.494	29.066
PW-01	9/22/2005	09:45	444.487	29.073
PW-01	9/22/2005	10:00	444.488	29.072
PW-01	9/22/2005	10:15	444.492	29.068
PW-01	9/22/2005	10:30	444.494	29.066
PW-01	9/22/2005	10:45	444.487	29.073
PW-01	9/22/2005	11:00	444.488	29.072
PW-01	9/22/2005	11:15	444.487	29.073
PW-01	9/22/2005	11:30	444.494	29.066
PW-01	9/22/2005	11:45	444.488	29.072
PW-01	9/22/2005	12:00	444.482	29.078
PW-01	9/22/2005	12:15	444.477	29.083
PW-01	9/22/2005	12:30	444.483	29.077
PW-01	9/22/2005	12:45	444.483	29.077
PW-01	9/22/2005	13:00	444.483	29.077
PW-01	9/22/2005	13:15	444.482	29.078
PW-01	9/22/2005	13:30	444.483	29.077
PW-01	9/22/2005	13:45	444.483	29.077
PW-01	9/22/2005	14:00	444.483	29.077
PW-01	9/22/2005	14:15	444.482	29.078
PW-01	9/22/2005	14:30	444.478	29.082

Well ID	Measurement Date	Measurement Time	Water Level Elev	Water Level Depth
PW-01	9/22/2005	14:45	444.477	29.083
PW-01	9/22/2005	15:00	444.478	29.082
PW-01	9/22/2005	15:15	444.473	29.087
PW-01	9/22/2005	15:30	444.468	29.092
PW-01	9/22/2005	15:45	444.473	29.087
PW-01	9/22/2005	16:00	444.483	29.077
PW-01	9/22/2005	16:15	444.478	29.082
PW-01	9/22/2005	16:30	444.477	29.083
PW-01	9/22/2005	16:45	444.478	29.082
PW-01	9/22/2005	17:00	444.483	29.077
PW-01	9/22/2005	17:15	444.488	29.072
PW-01	9/22/2005	17:30	444.487	29.073
PW-01	9/22/2005	17:45	444.478	29.082
PW-01	9/22/2005	18:00	444.483	29.077
PW-01	9/22/2005	18:15	444.494	29.066
PW-01	9/22/2005	18:30	444.494	29.066
PW-01	9/22/2005	18:45	444.488	29.072
PW-01	9/22/2005	19:00	444.488	29.072
PW-01	9/22/2005	19:15	444.494	29.066
PW-01	9/22/2005	19:30	444.492	29.068
PW-01	9/22/2005	19:45	444.494	29.066
PW-01	9/22/2005	20:00	444.492	29.068
PW-01	9/22/2005	20:15	444.494	29.066
PW-01	9/22/2005	20:30	444.488	29.072
PW-01	9/22/2005	20:45	444.488	29.072
PW-01	9/22/2005	21:00	444.492	29.068
PW-01	9/22/2005	21:15	444.488	29.072
PW-01	9/22/2005	21:30	444.487	29.073
PW-01	9/22/2005	21:45	444.492	29.068
PW-01	9/22/2005	22:00	444.483	29.077
PW-01	9/22/2005	22:15	444.488	29.072
PW-01	9/22/2005	22:30	444.488	29.072
PW-01	9/22/2005	22:45	444.488	29.072
PW-01	9/22/2005	23:00	444.488	29.072
PW-01	9/22/2005	23:15	444.488	29.072
PW-01	9/22/2005	23:30	444.482	29.078
PW-01	9/22/2005	23:45	444.483	29.077
PW-01	9/23/2005	00:00	444.483	29.077
PW-01	9/23/2005	00:15	444.483	29.077
PW-01	9/23/2005	00:30	444.483	29.077
PW-01	9/23/2005	00:45	444.483	29.077
PW-01	9/23/2005	01:00	444.483	29.077
PW-01	9/23/2005	01:15	444.482	29.078
PW-01	9/23/2005	01:30	444.477	29.083
PW-01	9/23/2005	01:45	444.478	29.082
PW-01	9/23/2005	02:00	444.478	29.082
PW-01	9/23/2005	02:15	444.482	29.078
PW-01	9/23/2005	02:30	444.487	29.073
PW-01	9/23/2005	02:45	444.478	29.082
PW-01	9/23/2005	03:00	444.471	29.089

Well ID	Measurement Date	Measurement Time	Water Level Elev	Water Level Depth
PW-01	9/23/2005	03:15	444.478	29.082
PW-01	9/23/2005	03:30	444.483	29.077
PW-01	9/23/2005	03:45	444.482	29.078
PW-01	9/23/2005	04:00	444.487	29.073
PW-01	9/23/2005	04:15	444.488	29.072
PW-01	9/23/2005	04:30	444.478	29.082
PW-01	9/23/2005	04:45	444.482	29.078
PW-01	9/23/2005	05:00	444.483	29.077
PW-01	9/23/2005	05:15	444.488	29.072
PW-01	9/23/2005	05:30	444.483	29.077
PW-01	9/23/2005	05:45	444.483	29.077
PW-01	9/23/2005	06:00	444.483	29.077
PW-01	9/23/2005	06:15	444.487	29.073
PW-01	9/23/2005	06:30	444.488	29.072
PW-01	9/23/2005	06:45	444.487	29.073
PW-01	9/23/2005	07:00	444.483	29.077
PW-01	9/23/2005	07:15	444.488	29.072
PW-01	9/23/2005	07:30	444.488	29.072
PW-01	9/23/2005	07:45	444.488	29.072
PW-01	9/23/2005	08:00	444.494	29.066
PW-01	9/23/2005	08:10	444.53	29.03
PW-01	9/23/2005	08:15	444.488	29.072
PW-01	9/23/2005	08:30	444.478	29.082
PW-01	9/23/2005	08:45	444.478	29.082
PW-01	9/23/2005	09:00	444.483	29.077
PW-01	9/23/2005	09:15	444.483	29.077
PW-01	9/23/2005	09:30	444.483	29.077
PW-01	9/23/2005	09:45	444.488	29.072
PW-01	9/23/2005	10:00	444.483	29.077
PW-01	9/23/2005	10:15	444.478	29.082
PW-01	9/23/2005	10:30	444.483	29.077
PW-01	9/23/2005	10:45	444.483	29.077
PW-01	9/23/2005	11:00	444.482	29.078
PW-01	9/23/2005	11:15	444.483	29.077
PW-01	9/23/2005	11:30	444.478	29.082
PW-01	9/23/2005	11:45	444.477	29.083
PW-01	9/23/2005	12:00	444.477	29.083
PW-01	9/23/2005	12:15	444.483	29.077
PW-01	9/23/2005	12:30	444.483	29.077
PW-01	9/23/2005	12:45	444.483	29.077
PW-01	9/23/2005	13:00	444.478	29.082
PW-01	9/23/2005	13:15	444.478	29.082
PW-01	9/23/2005	13:30	444.478	29.082
PW-01	9/23/2005	13:45	444.483	29.077
PW-01	9/23/2005	14:00	444.478	29.082
PW-01	9/23/2005	14:15	444.482	29.078
PW-01	9/23/2005	14:30	444.482	29.078
PW-01	9/23/2005	14:45	444.488	29.072
PW-01	9/23/2005	15:00	444.483	29.077
PW-01	9/23/2005	15:15	444.482	29.078

Well ID	Measurement Date	Measurement Time	Water Level Elev	Water Level Depth
PW-01	9/23/2005	15:30	444.482	29.078
PW-01	9/23/2005	15:45	444.482	29.078
PW-01	9/23/2005	16:00	444.482	29.078
PW-01	9/23/2005	16:15	444.483	29.077
PW-01	9/23/2005	16:30	444.482	29.078
PW-01	9/23/2005	16:45	444.478	29.082
PW-01	9/23/2005	17:00	444.477	29.083
PW-01	9/23/2005	17:15	444.478	29.082
PW-01	9/23/2005	17:30	444.477	29.083
PW-01	9/23/2005	17:45	444.477	29.083
PW-01	9/23/2005	18:00	444.471	29.089
PW-01	9/23/2005	18:15	444.473	29.087
PW-01	9/23/2005	18:30	444.473	29.087
PW-01	9/23/2005	18:45	444.468	29.092
PW-01	9/23/2005	19:00	444.466	29.094
PW-01	9/23/2005	19:15	444.468	29.092
PW-01	9/23/2005	19:30	444.466	29.094
PW-01	9/23/2005	19:45	444.466	29.094
PW-01	9/23/2005	20:00	444.466	29.094
PW-01	9/23/2005	20:15	444.461	29.099
PW-01	9/23/2005	20:30	444.461	29.099
PW-01	9/23/2005	20:45	444.457	29.103
PW-01	9/23/2005	21:00	444.461	29.099
PW-01	9/23/2005	21:15	444.461	29.099
PW-01	9/23/2005	21:30	444.462	29.098
PW-01	9/23/2005	21:45	444.461	29.099
PW-01	9/23/2005	22:00	444.461	29.099
PW-01	9/23/2005	22:15	444.462	29.098
PW-01	9/23/2005	22:30	444.457	29.103
PW-01	9/23/2005	22:45	444.462	29.098
PW-01	9/23/2005	23:00	444.462	29.098
PW-01	9/23/2005	23:15	444.457	29.103
PW-01	9/23/2005	23:30	444.456	29.104
PW-01	9/23/2005	23:45	444.457	29.103
PW-01	9/24/2005	00:00	444.457	29.103
PW-01	9/24/2005	00:15	444.456	29.104
PW-01	9/24/2005	00:30	444.447	29.113
PW-01	9/24/2005	00:45	444.456	29.104
PW-01	9/24/2005	01:00	444.44	29.12
PW-01	9/24/2005	01:15	444.445	29.115
PW-01	9/24/2005	01:30	444.445	29.115
PW-01	9/24/2005	01:45	444.445	29.115
PW-01	9/24/2005	02:00	444.445	29.115
PW-01	9/24/2005	02:15	444.445	29.115
PW-01	9/24/2005	02:30	444.447	29.113
PW-01	9/24/2005	02:45	444.442	29.118
PW-01	9/24/2005	03:00	444.442	29.118
PW-01	9/24/2005	03:15	444.442	29.118
PW-01	9/24/2005	03:30	444.442	29.118
PW-01	9/24/2005	03:45	444.436	29.124

Well ID	Measurement Date	Measurement Time	Water Level Elev	Water Level Depth
PW-01	9/24/2005	04:00	444.44	29.12
PW-01	9/24/2005	04:15	444.436	29.124
PW-01	9/24/2005	04:30	444.435	29.125
PW-01	9/24/2005	04:45	444.435	29.125
PW-01	9/24/2005	05:00	444.435	29.125
PW-01	9/24/2005	05:15	444.435	29.125
PW-01	9/24/2005	05:30	444.435	29.125
PW-01	9/24/2005	05:45	444.435	29.125
PW-01	9/24/2005	06:00	444.442	29.118
PW-01	9/24/2005	06:15	444.436	29.124
PW-01	9/24/2005	06:30	444.436	29.124
PW-01	9/24/2005	06:45	444.435	29.125
PW-01	9/24/2005	07:00	444.442	29.118
PW-01	9/24/2005	07:15	444.44	29.12
PW-01	9/24/2005	07:30	444.442	29.118
PW-01	9/24/2005	07:45	444.431	29.129
PW-01	9/24/2005	08:00	444.436	29.124
PW-01	9/24/2005	08:15	444.431	29.129
PW-01	9/24/2005	08:30	444.43	29.13
PW-01	9/24/2005	08:45	444.435	29.125
PW-01	9/24/2005	09:00	444.435	29.125
PW-01	9/24/2005	09:15	444.435	29.125
PW-01	9/24/2005	09:30	444.436	29.124
PW-01	9/24/2005	09:45	444.435	29.125
PW-01	9/24/2005	10:00	444.435	29.125
PW-01	9/24/2005	10:15	444.442	29.118
PW-01	9/24/2005	10:30	444.442	29.118
PW-01	9/24/2005	10:45	444.44	29.12
PW-01	9/24/2005	11:00	444.447	29.113
PW-01	9/24/2005	11:15	444.44	29.12
PW-01	9/24/2005	11:30	444.445	29.115
PW-01	9/24/2005	11:45	444.447	29.113
PW-01	9/24/2005	12:00	444.447	29.113
PW-01	9/24/2005	12:15	444.445	29.115
PW-01	9/24/2005	12:30	444.452	29.108
PW-01	9/24/2005	12:45	444.445	29.115
PW-01	9/24/2005	13:00	444.447	29.113
PW-01	9/24/2005	13:15	444.445	29.115
PW-01	9/24/2005	13:30	444.445	29.115
PW-01	9/24/2005	13:45	444.452	29.108
PW-01	9/24/2005	14:00	444.445	29.115
PW-01	9/24/2005	14:15	444.457	29.103
PW-01	9/24/2005	14:30	444.457	29.103
PW-01	9/24/2005	14:45	444.457	29.103
PW-01	9/24/2005	15:00	444.457	29.103
PW-01	9/24/2005	15:15	444.461	29.099
PW-01	9/24/2005	15:30	444.462	29.098
PW-01	9/24/2005	15:45	444.461	29.099
PW-01	9/24/2005	16:00	444.461	29.099
PW-01	9/24/2005	16:15	444.468	29.092

Well ID	Measurement Date	Measurement Time	Water Level Elev	Water Level Depth
PW-01	9/24/2005	16:30	444.466	29.094
PW-01	9/24/2005	16:45	444.471	29.089
PW-01	9/24/2005	17:00	444.471	29.089
PW-01	9/24/2005	17:15	444.471	29.089
PW-01	9/24/2005	17:30	444.466	29.094
PW-01	9/24/2005	17:45	444.462	29.098
PW-01	9/24/2005	18:00	444.468	29.092
PW-01	9/24/2005	18:15	444.468	29.092
PW-01	9/24/2005	18:30	444.468	29.092
PW-01	9/24/2005	18:45	444.466	29.094
PW-01	9/24/2005	19:00	444.473	29.087
PW-01	9/24/2005	19:15	444.473	29.087
PW-01	9/24/2005	19:30	444.468	29.092
PW-01	9/24/2005	19:45	444.473	29.087
PW-01	9/24/2005	20:00	444.468	29.092
PW-01	9/24/2005	20:15	444.468	29.092
PW-01	9/24/2005	20:30	444.471	29.089
PW-01	9/24/2005	20:45	444.471	29.089
PW-01	9/24/2005	21:00	444.466	29.094
PW-01	9/24/2005	21:15	444.461	29.099
PW-01	9/24/2005	21:30	444.461	29.099
PW-01	9/24/2005	21:45	444.462	29.098
PW-01	9/24/2005	22:00	444.461	29.099
PW-01	9/24/2005	22:15	444.457	29.103
PW-01	9/24/2005	22:30	444.456	29.104
PW-01	9/24/2005	22:45	444.457	29.103
PW-01	9/24/2005	23:00	444.456	29.104
PW-01	9/24/2005	23:15	444.461	29.099
PW-01	9/24/2005	23:30	444.456	29.104
PW-01	9/24/2005	23:45	444.462	29.098
PW-01	9/25/2005	00:00	444.462	29.098
PW-01	9/25/2005	00:15	444.462	29.098
PW-01	9/25/2005	00:30	444.468	29.092
PW-01	9/25/2005	00:45	444.462	29.098
PW-01	9/25/2005	01:00	444.468	29.092
PW-01	9/25/2005	01:15	444.468	29.092
PW-01	9/25/2005	01:30	444.468	29.092
PW-01	9/25/2005	01:45	444.468	29.092
PW-01	9/25/2005	02:00	444.462	29.098
PW-01	9/25/2005	02:15	444.456	29.104
PW-01	9/25/2005	02:30	444.462	29.098
PW-01	9/25/2005	02:45	444.457	29.103
PW-01	9/25/2005	03:00	444.462	29.098
PW-01	9/25/2005	03:15	444.462	29.098
PW-01	9/25/2005	03:30	444.462	29.098
PW-01	9/25/2005	03:45	444.461	29.099
PW-01	9/25/2005	04:00	444.462	29.098
PW-01	9/25/2005	04:15	444.461	29.099
PW-01	9/25/2005	04:30	444.466	29.094
PW-01	9/25/2005	04:45	444.466	29.094

Well ID	Measurement Date	Measurement Time	Water Level Elev	Water Level Depth
PW-01	9/25/2005	05:00	444.466	29.094
PW-01	9/25/2005	05:15	444.461	29.099
PW-01	9/25/2005	05:30	444.461	29.099
PW-01	9/25/2005	05:45	444.456	29.104
PW-01	9/25/2005	06:00	444.462	29.098
PW-01	9/25/2005	06:15	444.457	29.103
PW-01	9/25/2005	06:30	444.462	29.098
PW-01	9/25/2005	06:45	444.461	29.099
PW-01	9/25/2005	07:00	444.462	29.098
PW-01	9/25/2005	07:15	444.461	29.099
PW-01	9/25/2005	07:30	444.462	29.098
PW-01	9/25/2005	07:45	444.462	29.098
PW-01	9/25/2005	08:00	444.468	29.092
PW-01	9/25/2005	08:15	444.466	29.094
PW-01	9/25/2005	08:30	444.468	29.092
PW-01	9/25/2005	08:45	444.471	29.089
PW-01	9/25/2005	09:00	444.468	29.092
PW-01	9/25/2005	09:15	444.468	29.092
PW-01	9/25/2005	09:30	444.466	29.094
PW-01	9/25/2005	09:45	444.473	29.087
PW-01	9/25/2005	10:00	444.473	29.087
PW-01	9/25/2005	10:15	444.466	29.094
PW-01	9/25/2005	10:30	444.471	29.089
PW-01	9/25/2005	10:45	444.466	29.094
PW-01	9/25/2005	11:00	444.468	29.092
PW-01	9/25/2005	11:15	444.471	29.089
PW-01	9/25/2005	11:30	444.468	29.092
PW-01	9/25/2005	11:45	444.471	29.089
PW-01	9/25/2005	12:00	444.473	29.087
PW-01	9/25/2005	12:15	444.477	29.083
PW-01	9/25/2005	12:30	444.477	29.083
PW-01	9/25/2005	12:45	444.478	29.082
PW-01	9/25/2005	13:00	444.488	29.072
PW-01	9/25/2005	13:15	444.488	29.072
PW-01	9/25/2005	13:30	444.487	29.073
PW-01	9/25/2005	13:45	444.492	29.068
PW-01	9/25/2005	14:00	444.494	29.066
PW-01	9/25/2005	14:15	444.499	29.061
PW-01	9/25/2005	14:30	444.499	29.061
PW-01	9/25/2005	14:45	444.499	29.061
PW-01	9/25/2005	15:00	444.503	29.057
PW-01	9/25/2005	15:15	444.504	29.056
PW-01	9/25/2005	15:30	444.504	29.056
PW-01	9/25/2005	15:45	444.509	29.051
PW-01	9/25/2005	16:00	444.514	29.046
PW-01	9/25/2005	16:15	444.514	29.046
PW-01	9/25/2005	16:30	444.514	29.046
PW-01	9/25/2005	16:45	444.518	29.042
PW-01	9/25/2005	17:00	444.52	29.04
PW-01	9/25/2005	17:15	444.52	29.04

Well ID	Measurement Date	Measurement Time	Water Level Elev	Water Level Depth
PW-01	9/25/2005	17:30	444.52	29.04
PW-01	9/25/2005	17:45	444.514	29.046
PW-01	9/25/2005	18:00	444.514	29.046
PW-01	9/25/2005	18:15	444.509	29.051
PW-01	9/25/2005	18:30	444.514	29.046
PW-01	9/25/2005	18:45	444.513	29.047
PW-01	9/25/2005	19:00	444.514	29.046
PW-01	9/25/2005	19:15	444.52	29.04
PW-01	9/25/2005	19:30	444.52	29.04
PW-01	9/25/2005	19:45	444.518	29.042
PW-01	9/25/2005	20:00	444.518	29.042
PW-01	9/25/2005	20:15	444.52	29.04
PW-01	9/25/2005	20:30	444.518	29.042
PW-01	9/25/2005	20:45	444.52	29.04
PW-01	9/25/2005	21:00	444.52	29.04
PW-01	9/25/2005	21:15	444.52	29.04
PW-01	9/25/2005	21:30	444.52	29.04
PW-01	9/25/2005	21:45	444.525	29.035
PW-01	9/25/2005	22:00	444.523	29.037
PW-01	9/25/2005	22:15	444.525	29.035
PW-01	9/25/2005	22:30	444.525	29.035
PW-01	9/25/2005	22:45	444.518	29.042
PW-01	9/25/2005	23:00	444.525	29.035
PW-01	9/25/2005	23:15	444.525	29.035
PW-01	9/25/2005	23:30	444.525	29.035
PW-01	9/25/2005	23:45	444.53	29.03
PW-01	9/26/2005	00:00	444.53	29.03
PW-01	9/26/2005	00:15	444.523	29.037
PW-01	9/26/2005	00:30	444.52	29.04
PW-01	9/26/2005	00:45	444.518	29.042
PW-01	9/26/2005	01:00	444.518	29.042
PW-01	9/26/2005	01:15	444.523	29.037
PW-01	9/26/2005	01:30	444.523	29.037
PW-01	9/26/2005	01:45	444.523	29.037
PW-01	9/26/2005	02:00	444.518	29.042
PW-01	9/26/2005	02:15	444.52	29.04
PW-01	9/26/2005	02:30	444.518	29.042
PW-01	9/26/2005	02:45	444.52	29.04
PW-01	9/26/2005	03:00	444.518	29.042
PW-01	9/26/2005	03:15	444.518	29.042
PW-01	9/26/2005	03:30	444.52	29.04
PW-01	9/26/2005	03:45	444.52	29.04
PW-01	9/26/2005	04:00	444.518	29.042
PW-01	9/26/2005	04:15	444.518	29.042
PW-01	9/26/2005	04:30	444.52	29.04
PW-01	9/26/2005	04:45	444.52	29.04
PW-01	9/26/2005	05:00	444.518	29.042
PW-01	9/26/2005	05:15	444.52	29.04
PW-01	9/26/2005	05:30	444.518	29.042
PW-01	9/26/2005	05:45	444.52	29.04

Well ID	Measurement Date	Measurement Time	Water Level Elev	Water Level Depth
PW-01	9/26/2005	06:00	444.52	29.04
PW-01	9/26/2005	06:15	444.52	29.04
PW-01	9/26/2005	06:30	444.513	29.047
PW-01	9/26/2005	06:45	444.508	29.052
PW-01	9/26/2005	07:00	444.514	29.046
PW-01	9/26/2005	07:15	444.508	29.052
PW-01	9/26/2005	07:30	444.509	29.051
PW-01	9/26/2005	07:45	444.504	29.056
PW-01	9/26/2005	08:00	444.504	29.056
PW-01	9/26/2005	08:15	444.509	29.051
PW-01	9/26/2005	08:30	444.504	29.056
PW-01	9/26/2005	08:45	444.504	29.056
PW-01	9/26/2005	09:00	444.504	29.056
PW-01	9/26/2005	09:10	444.52	29.04
PW-01	9/26/2005	09:15	444.492	29.068
PW-01	9/26/2005	09:30	444.497	29.063
PW-01	9/26/2005	09:45	444.499	29.061
PW-01	9/26/2005	10:00	444.494	29.066
PW-01	9/26/2005	10:15	444.487	29.073
PW-01	9/26/2005	10:30	444.494	29.066
PW-01	9/26/2005	10:45	444.499	29.061
PW-01	9/26/2005	11:00	444.494	29.066
PW-01	9/26/2005	11:15	444.492	29.068
PW-01	9/26/2005	11:30	444.492	29.068
PW-01	9/26/2005	11:45	444.497	29.063
PW-01	9/26/2005	12:00	444.499	29.061
PW-01	9/26/2005	12:15	444.494	29.066
PW-01	9/26/2005	12:30	444.492	29.068
PW-01	9/26/2005	12:45	444.504	29.056
PW-01	9/26/2005	13:00	444.497	29.063
PW-01	9/26/2005	13:15	444.503	29.057
PW-01	9/26/2005	13:30	444.504	29.056
PW-01	9/26/2005	13:45	444.504	29.056
PW-01	9/26/2005	14:00	444.504	29.056
PW-01	9/26/2005	14:15	444.494	29.066
PW-01	9/26/2005	14:30	444.499	29.061
PW-01	9/26/2005	14:45	444.492	29.068
PW-01	9/26/2005	15:00	444.492	29.068
PW-01	9/26/2005	15:15	444.494	29.066
PW-01	9/26/2005	15:30	444.494	29.066
PW-01	9/26/2005	15:45	444.494	29.066
PW-01	9/26/2005	16:00	444.488	29.072
PW-01	9/26/2005	16:15	444.487	29.073
PW-01	9/26/2005	16:30	444.492	29.068
PW-01	9/26/2005	16:45	444.494	29.066
PW-01	9/26/2005	17:00	444.499	29.061
PW-01	9/26/2005	17:15	444.504	29.056
PW-01	9/26/2005	17:30	444.499	29.061
PW-01	9/26/2005	17:45	444.503	29.057
PW-01	9/26/2005	18:00	444.503	29.057

Well ID	Measurement Date	Measurement Time	Water Level Elev	Water Level Depth
PW-01	9/26/2005	18:15	444.503	29.057
PW-01	9/26/2005	18:30	444.503	29.057
PW-01	9/26/2005	18:45	444.499	29.061
PW-01	9/26/2005	19:00	444.499	29.061
PW-01	9/26/2005	19:15	444.497	29.063
PW-01	9/26/2005	19:30	444.503	29.057
PW-01	9/26/2005	19:45	444.503	29.057
PW-01	9/26/2005	20:00	444.508	29.052
PW-01	9/26/2005	20:15	444.503	29.057
PW-01	9/26/2005	20:30	444.504	29.056
PW-01	9/26/2005	20:45	444.504	29.056
PW-01	9/26/2005	21:00	444.497	29.063
PW-01	9/26/2005	21:15	444.503	29.057
PW-01	9/26/2005	21:30	444.503	29.057
PW-01	9/26/2005	21:45	444.503	29.057
PW-01	9/26/2005	22:00	444.492	29.068
PW-01	9/26/2005	22:15	444.497	29.063
PW-01	9/26/2005	22:30	444.499	29.061
PW-01	9/26/2005	22:45	444.499	29.061
PW-01	9/26/2005	23:00	444.499	29.061
PW-01	9/26/2005	23:15	444.503	29.057
PW-01	9/26/2005	23:30	444.499	29.061
PW-01	9/26/2005	23:45	444.497	29.063
PW-01	9/27/2005	00:00	444.494	29.066
PW-01	9/27/2005	00:15	444.499	29.061
PW-01	9/27/2005	00:30	444.497	29.063
PW-01	9/27/2005	00:45	444.499	29.061
PW-01	9/27/2005	01:00	444.499	29.061
PW-01	9/27/2005	01:15	444.492	29.068
PW-01	9/27/2005	01:30	444.494	29.066
PW-01	9/27/2005	01:45	444.494	29.066
PW-01	9/27/2005	02:00	444.492	29.068
PW-01	9/27/2005	02:15	444.487	29.073
PW-01	9/27/2005	02:30	444.488	29.072
PW-01	9/27/2005	02:45	444.482	29.078
PW-01	9/27/2005	03:00	444.478	29.082
PW-01	9/27/2005	03:15	444.482	29.078
PW-01	9/27/2005	03:30	444.478	29.082
PW-01	9/27/2005	03:45	444.477	29.083
PW-01	9/27/2005	04:00	444.471	29.089
PW-01	9/27/2005	04:15	444.471	29.089
PW-01	9/27/2005	04:30	444.471	29.089
PW-01	9/27/2005	04:45	444.471	29.089
PW-01	9/27/2005	05:00	444.466	29.094
PW-01	9/27/2005	05:15	444.468	29.092
PW-01	9/27/2005	05:30	444.462	29.098
PW-01	9/27/2005	05:45	444.457	29.103
PW-01	9/27/2005	06:00	444.452	29.108
PW-01	9/27/2005	06:15	444.451	29.109
PW-01	9/27/2005	06:30	444.44	29.12

Well ID	Measurement Date	Measurement Time	Water Level Elev	Water Level Depth
PW-01	9/27/2005	06:45	444.44	29.12
PW-01	9/27/2005	07:00	444.436	29.124
PW-01	9/27/2005	07:15	444.436	29.124
PW-01	9/27/2005	07:30	444.436	29.124
PW-01	9/27/2005	07:45	444.426	29.134
PW-01	9/27/2005	08:00	444.431	29.129
PW-01	9/27/2005	08:15	444.421	29.139
PW-01	9/27/2005	08:30	444.421	29.139
PW-01	9/27/2005	08:45	444.416	29.144
PW-01	9/27/2005	09:00	444.414	29.146
PW-01	9/27/2005	09:15	444.409	29.151
PW-01	9/27/2005	09:30	444.399	29.161
PW-01	9/27/2005	09:45	444.399	29.161
PW-01	9/27/2005	10:00	444.399	29.161
PW-01	9/27/2005	10:15	444.394	29.166
PW-01	9/27/2005	10:30	444.39	29.17
PW-01	9/27/2005	10:45	444.388	29.172
PW-01	9/27/2005	11:00	444.378	29.182
PW-01	9/27/2005	11:15	444.379	29.181
PW-01	9/27/2005	11:30	444.378	29.182
PW-01	9/27/2005	11:45	444.378	29.182
PW-01	9/27/2005	12:00	444.378	29.182
PW-01	9/27/2005	12:15	444.374	29.186
PW-01	9/27/2005	12:30	444.378	29.182
PW-01	9/27/2005	12:45	444.373	29.187
PW-01	9/27/2005	13:00	444.373	29.187
PW-01	9/27/2005	13:15	444.373	29.187
PW-01	9/27/2005	13:30	444.368	29.192
PW-01	9/27/2005	13:45	444.368	29.192
PW-01	9/27/2005	14:00	444.373	29.187
PW-01	9/27/2005	14:15	444.364	29.196
PW-01	9/27/2005	14:30	444.357	29.203
PW-01	9/27/2005	14:45	444.352	29.208
PW-01	9/27/2005	15:00	444.352	29.208
PW-01	9/27/2005	15:15	444.352	29.208
PW-01	9/27/2005	15:30	444.347	29.213
PW-01	9/27/2005	15:45	444.342	29.218
PW-01	9/27/2005	16:00	444.348	29.212
PW-01	9/27/2005	16:15	444.347	29.213
PW-01	9/27/2005	16:30	444.347	29.213
PW-01	9/27/2005	16:45	444.347	29.213
PW-01	9/27/2005	17:00	444.347	29.213
PW-01	9/27/2005	17:15	444.342	29.218
PW-01	9/27/2005	17:30	444.343	29.217
PW-01	9/27/2005	17:45	444.342	29.218
PW-01	9/27/2005	18:00	444.342	29.218
PW-01	9/27/2005	18:15	444.342	29.218
PW-01	9/27/2005	18:30	444.338	29.222
PW-01	9/27/2005	18:45	444.336	29.224
PW-01	9/27/2005	19:00	444.342	29.218

Well ID	Measurement Date	Measurement Time	Water Level Elev	Water Level Depth
PW-01	9/27/2005	19:15	444.336	29.224
PW-01	9/27/2005	19:30	444.347	29.213
PW-01	9/27/2005	19:45	444.338	29.222
PW-01	9/27/2005	20:00	444.342	29.218
PW-01	9/27/2005	20:15	444.336	29.224
PW-01	9/27/2005	20:30	444.331	29.229
PW-01	9/27/2005	20:45	444.336	29.224
PW-01	9/27/2005	21:00	444.336	29.224
PW-01	9/27/2005	21:15	444.332	29.228
PW-01	9/27/2005	21:30	444.336	29.224
PW-01	9/27/2005	21:45	444.336	29.224
PW-01	9/27/2005	22:00	444.332	29.228
PW-01	9/27/2005	22:15	444.336	29.224
PW-01	9/27/2005	22:30	444.336	29.224
PW-01	9/27/2005	22:45	444.331	29.229
PW-01	9/27/2005	23:00	444.338	29.222
PW-01	9/27/2005	23:15	444.336	29.224
PW-01	9/27/2005	23:30	444.343	29.217
PW-01	9/27/2005	23:45	444.336	29.224
PW-01	9/28/2005	00:00	444.336	29.224
PW-01	9/28/2005	00:15	444.336	29.224
PW-01	9/28/2005	00:30	444.336	29.224
PW-01	9/28/2005	00:45	444.331	29.229
PW-01	9/28/2005	01:00	444.336	29.224
PW-01	9/28/2005	01:15	444.336	29.224
PW-01	9/28/2005	01:30	444.338	29.222
PW-01	9/28/2005	01:45	444.338	29.222
PW-01	9/28/2005	02:00	444.332	29.228
PW-01	9/28/2005	02:15	444.338	29.222
PW-01	9/28/2005	02:30	444.331	29.229
PW-01	9/28/2005	02:45	444.338	29.222
PW-01	9/28/2005	03:00	444.332	29.228
PW-01	9/28/2005	03:15	444.338	29.222
PW-01	9/28/2005	03:30	444.332	29.228
PW-01	9/28/2005	03:45	444.327	29.233
PW-01	9/28/2005	04:00	444.332	29.228
PW-01	9/28/2005	04:15	444.332	29.228
PW-01	9/28/2005	04:30	444.332	29.228
PW-01	9/28/2005	04:45	444.331	29.229
PW-01	9/28/2005	05:00	444.332	29.228
PW-01	9/28/2005	05:15	444.327	29.233
PW-01	9/28/2005	05:30	444.327	29.233
PW-01	9/28/2005	05:45	444.327	29.233
PW-01	9/28/2005	06:00	444.326	29.234
PW-01	9/28/2005	06:15	444.326	29.234
PW-01	9/28/2005	06:30	444.326	29.234
PW-01	9/28/2005	06:45	444.321	29.239
PW-01	9/28/2005	07:00	444.322	29.238
PW-01	9/28/2005	07:15	444.322	29.238
PW-01	9/28/2005	07:30	444.316	29.244

Well ID	Measurement Date	Measurement Time	Water Level Elev	Water Level Depth
PW-01	9/28/2005	07:45	444.31	29.25
PW-01	9/28/2005	08:00	444.316	29.244
PW-01	9/28/2005	08:15	444.31	29.25
PW-01	9/28/2005	08:30	444.31	29.25
PW-01	9/28/2005	08:45	444.31	29.25
PW-01	9/28/2005	09:00	444.305	29.255
PW-01	9/28/2005	09:15	444.305	29.255
PW-01	9/28/2005	09:30	444.306	29.254
PW-01	9/28/2005	09:45	444.305	29.255
PW-01	9/28/2005	10:00	444.3	29.26
PW-01	9/28/2005	10:15	444.3	29.26
PW-01	9/28/2005	10:30	444.3	29.26
PW-01	9/28/2005	10:45	444.295	29.265
PW-01	9/28/2005	11:00	444.295	29.265
PW-01	9/28/2005	11:05	444.25	29.31
PW-01	9/28/2005	11:15	444.301	29.259
PW-01	9/28/2005	11:30	444.342	29.218
PW-01	9/28/2005	11:45	444.342	29.218
PW-01	9/28/2005	12:00	444.336	29.224
PW-01	9/28/2005	12:15	444.342	29.218
PW-01	9/28/2005	12:30	444.342	29.218
PW-01	9/28/2005	12:45	444.342	29.218
PW-01	9/28/2005	13:00	444.347	29.213
PW-01	9/28/2005	13:15	444.352	29.208
PW-01	9/28/2005	13:30	444.353	29.207
PW-01	9/28/2005	13:45	444.352	29.208
PW-01	9/28/2005	14:00	444.357	29.203
PW-01	9/28/2005	14:15	444.352	29.208
PW-01	9/28/2005	14:30	444.357	29.203
PW-01	9/28/2005	14:45	444.352	29.208
PW-01	9/28/2005	15:00	444.352	29.208
PW-01	9/28/2005	15:15	444.353	29.207
PW-01	9/28/2005	15:30	444.352	29.208
PW-01	9/28/2005	15:45	444.358	29.202
PW-01	9/28/2005	16:00	444.357	29.203
PW-01	9/28/2005	16:15	444.352	29.208
PW-01	9/28/2005	16:30	444.357	29.203
PW-01	9/28/2005	16:45	444.352	29.208
PW-01	9/28/2005	17:00	444.357	29.203
PW-01	9/28/2005	17:15	444.352	29.208
PW-01	9/28/2005	17:30	444.358	29.202
PW-01	9/28/2005	17:45	444.358	29.202
PW-01	9/28/2005	18:00	444.357	29.203
PW-01	9/28/2005	18:15	444.353	29.207
PW-01	9/28/2005	18:30	444.353	29.207
PW-01	9/28/2005	18:45	444.353	29.207
PW-01	9/28/2005	19:00	444.358	29.202
PW-01	9/28/2005	19:15	444.352	29.208
PW-01	9/28/2005	19:30	444.352	29.208
PW-01	9/28/2005	19:45	444.352	29.208

Well ID	Measurement Date	Measurement Time	Water Level Elev	Water Level Depth
PW-01	9/28/2005	20:00	444.352	29.208
PW-01	9/28/2005	20:15	444.352	29.208
PW-01	9/28/2005	20:30	444.347	29.213
PW-01	9/28/2005	20:45	444.347	29.213
PW-01	9/28/2005	21:00	444.352	29.208
PW-01	9/28/2005	21:15	444.352	29.208
PW-01	9/28/2005	21:30	444.352	29.208
PW-01	9/28/2005	21:45	444.352	29.208
PW-01	9/28/2005	22:00	444.353	29.207
PW-01	9/28/2005	22:15	444.352	29.208
PW-01	9/28/2005	22:30	444.352	29.208
PW-01	9/28/2005	22:45	444.352	29.208
PW-01	9/28/2005	23:00	444.352	29.208
PW-01	9/28/2005	23:15	444.352	29.208
PW-01	9/28/2005	23:30	444.357	29.203
PW-01	9/28/2005	23:45	444.352	29.208
PW-01	9/29/2005	00:00	444.358	29.202
PW-01	9/29/2005	00:15	444.357	29.203
PW-01	9/29/2005	00:30	444.357	29.203
PW-01	9/29/2005	00:45	444.358	29.202
PW-01	9/29/2005	01:00	444.362	29.198
PW-01	9/29/2005	01:15	444.357	29.203
PW-01	9/29/2005	01:30	444.364	29.196
PW-01	9/29/2005	01:45	444.364	29.196
PW-01	9/29/2005	02:00	444.364	29.196
PW-01	9/29/2005	02:15	444.368	29.192
PW-01	9/29/2005	02:30	444.368	29.192
PW-01	9/29/2005	02:45	444.374	29.186
PW-01	9/29/2005	03:00	444.378	29.182
PW-01	9/29/2005	03:15	444.373	29.187
PW-01	9/29/2005	03:30	444.373	29.187
PW-01	9/29/2005	03:45	444.379	29.181
PW-01	9/29/2005	04:00	444.379	29.181
PW-01	9/29/2005	04:15	444.379	29.181
PW-01	9/29/2005	04:30	444.39	29.17
PW-01	9/29/2005	04:45	444.395	29.165
PW-01	9/29/2005	05:00	444.39	29.17
PW-01	9/29/2005	05:15	444.394	29.166
PW-01	9/29/2005	05:30	444.394	29.166
PW-01	9/29/2005	05:45	444.394	29.166
PW-01	9/29/2005	06:00	444.399	29.161
PW-01	9/29/2005	06:15	444.399	29.161
PW-01	9/29/2005	06:30	444.399	29.161
PW-01	9/29/2005	06:45	444.399	29.161
PW-01	9/29/2005	07:00	444.394	29.166
PW-01	9/29/2005	07:15	444.394	29.166
PW-01	9/29/2005	07:30	444.388	29.172
PW-01	9/29/2005	07:45	444.394	29.166
PW-01	9/29/2005	08:00	444.388	29.172
PW-01	9/29/2005	08:15	444.388	29.172

Well ID	Measurement Date	Measurement Time	Water Level Elev	Water Level Depth
PW-01	9/29/2005	08:30	444.383	29.177
PW-01	9/29/2005	08:45	444.383	29.177
PW-01	9/29/2005	09:00	444.383	29.177
PW-01	9/29/2005	09:15	444.378	29.182
PW-01	9/29/2005	09:30	444.379	29.181
PW-01	9/29/2005	09:45	444.374	29.186
PW-01	9/29/2005	10:00	444.378	29.182
PW-01	9/29/2005	10:15	444.364	29.196
PW-01	9/29/2005	10:30	444.362	29.198
PW-01	9/29/2005	10:45	444.368	29.192
PW-01	9/29/2005	11:00	444.353	29.207
PW-01	9/29/2005	11:15	444.357	29.203
PW-01	9/29/2005	11:30	444.357	29.203
PW-01	9/29/2005	11:45	444.358	29.202
PW-01	9/29/2005	12:00	444.362	29.198
PW-01	9/29/2005	12:15	444.358	29.202
PW-01	9/29/2005	12:30	444.357	29.203
PW-01	9/29/2005	12:45	444.357	29.203
PW-01	9/29/2005	13:00	444.358	29.202
PW-01	9/29/2005	13:15	444.352	29.208
PW-01	9/29/2005	13:30	444.357	29.203
PW-01	9/29/2005	13:45	444.362	29.198
PW-01	9/29/2005	14:00	444.352	29.208
PW-01	9/29/2005	14:15	444.353	29.207
PW-01	9/29/2005	14:30	444.352	29.208
PW-01	9/29/2005	14:45	444.352	29.208
PW-01	9/29/2005	15:00	444.347	29.213
PW-01	9/29/2005	15:15	444.347	29.213
PW-01	9/29/2005	15:30	444.342	29.218
PW-01	9/29/2005	15:45	444.347	29.213
PW-01	9/29/2005	16:00	444.342	29.218
PW-01	9/29/2005	16:15	444.342	29.218
PW-01	9/29/2005	16:30	444.342	29.218
PW-01	9/29/2005	16:45	444.347	29.213
PW-01	9/29/2005	17:00	444.348	29.212
PW-01	9/29/2005	17:15	444.343	29.217
PW-01	9/29/2005	17:30	444.336	29.224
PW-01	9/29/2005	17:45	444.338	29.222
PW-01	9/29/2005	18:00	444.338	29.222
PW-01	9/29/2005	18:15	444.343	29.217
PW-01	9/29/2005	18:30	444.338	29.222
PW-01	9/29/2005	18:45	444.331	29.229
PW-01	9/29/2005	19:00	444.326	29.234
PW-01	9/29/2005	19:15	444.327	29.233
PW-01	9/29/2005	19:30	444.322	29.238
PW-01	9/29/2005	19:45	444.322	29.238
PW-01	9/29/2005	20:00	444.322	29.238
PW-01	9/29/2005	20:15	444.321	29.239
PW-01	9/29/2005	20:30	444.317	29.243
PW-01	9/29/2005	20:45	444.316	29.244

Well ID	Measurement Date	Measurement Time	Water Level Elev	Water Level Depth
PW-01	9/29/2005	21:00	444.31	29.25
PW-01	9/29/2005	21:15	444.316	29.244
PW-01	9/29/2005	21:30	444.31	29.25
PW-01	9/29/2005	21:45	444.317	29.243
PW-01	9/29/2005	22:00	444.306	29.254
PW-01	9/29/2005	22:15	444.305	29.255
PW-01	9/29/2005	22:30	444.306	29.254
PW-01	9/29/2005	22:45	444.306	29.254
PW-01	9/29/2005	23:00	444.305	29.255
PW-01	9/29/2005	23:15	444.305	29.255
PW-01	9/29/2005	23:30	444.305	29.255
PW-01	9/29/2005	23:45	444.305	29.255
PW-01	9/30/2005	00:00	444.306	29.254
PW-01	9/30/2005	00:15	444.305	29.255
PW-01	9/30/2005	00:30	444.306	29.254
PW-01	9/30/2005	00:45	444.31	29.25
PW-01	9/30/2005	01:00	444.31	29.25
PW-01	9/30/2005	01:15	444.312	29.248
PW-01	9/30/2005	01:30	444.301	29.259
PW-01	9/30/2005	01:45	444.306	29.254
PW-01	9/30/2005	02:00	444.305	29.255
PW-01	9/30/2005	02:15	444.306	29.254
PW-01	9/30/2005	02:30	444.312	29.248
PW-01	9/30/2005	02:45	444.316	29.244
PW-01	9/30/2005	03:00	444.317	29.243
PW-01	9/30/2005	03:15	444.31	29.25
PW-01	9/30/2005	03:30	444.312	29.248
PW-01	9/30/2005	03:45	444.312	29.248
PW-01	9/30/2005	04:00	444.306	29.254
PW-01	9/30/2005	04:15	444.312	29.248
PW-01	9/30/2005	04:30	444.316	29.244
PW-01	9/30/2005	04:45	444.31	29.25
PW-01	9/30/2005	05:00	444.31	29.25
PW-01	9/30/2005	05:15	444.305	29.255
PW-01	9/30/2005	05:30	444.306	29.254
PW-01	9/30/2005	05:45	444.306	29.254
PW-01	9/30/2005	06:00	444.305	29.255
PW-01	9/30/2005	06:15	444.305	29.255
PW-01	9/30/2005	06:30	444.295	29.265
PW-01	9/30/2005	06:45	444.296	29.264
PW-01	9/30/2005	07:00	444.291	29.269
PW-01	9/30/2005	07:15	444.291	29.269
PW-01	9/30/2005	07:30	444.29	29.27
PW-01	9/30/2005	07:45	444.286	29.274
PW-01	9/30/2005	08:00	444.29	29.27
PW-01	9/30/2005	08:15	444.29	29.27
PW-01	9/30/2005	08:30	444.279	29.281
PW-01	9/30/2005	08:45	444.279	29.281
PW-01	9/30/2005	09:00	444.279	29.281
PW-01	9/30/2005	09:15	444.279	29.281

Well ID	Measurement Date	Measurement Time	Water Level Elev	Water Level Depth
PW-01	9/30/2005	09:30	444.279	29.281
PW-01	9/30/2005	09:45	444.274	29.286
PW-01	9/30/2005	10:00	444.279	29.281
PW-01	9/30/2005	10:15	444.274	29.286
PW-01	9/30/2005	10:30	444.274	29.286
PW-01	9/30/2005	10:45	444.269	29.291
PW-01	9/30/2005	11:00	444.275	29.285
PW-01	9/30/2005	11:15	444.275	29.285
PW-01	9/30/2005	11:30	444.279	29.281
PW-01	9/30/2005	11:45	444.274	29.286
PW-01	9/30/2005	12:00	444.274	29.286
PW-01	9/30/2005	12:15	444.279	29.281
PW-01	9/30/2005	12:30	444.279	29.281
PW-01	9/30/2005	12:45	444.28	29.28
PW-01	9/30/2005	13:00	444.279	29.281
PW-01	9/30/2005	13:15	444.284	29.276
PW-01	9/30/2005	13:30	444.29	29.27
PW-01	9/30/2005	13:45	444.296	29.264
PW-01	9/30/2005	14:00	444.29	29.27
PW-01	9/30/2005	14:15	444.284	29.276
PW-01	9/30/2005	14:30	444.29	29.27
PW-01	9/30/2005	14:45	444.295	29.265
PW-01	9/30/2005	15:00	444.301	29.259
PW-01	9/30/2005	15:15	444.306	29.254
PW-01	9/30/2005	15:30	444.306	29.254
PW-01	9/30/2005	15:45	444.31	29.25
PW-01	9/30/2005	16:00	444.312	29.248
PW-01	9/30/2005	16:15	444.317	29.243
PW-01	9/30/2005	16:30	444.317	29.243
PW-01	9/30/2005	16:45	444.321	29.239
PW-01	9/30/2005	17:00	444.316	29.244
PW-01	9/30/2005	17:15	444.316	29.244
PW-01	9/30/2005	17:30	444.317	29.243
PW-01	9/30/2005	17:45	444.316	29.244
PW-01	9/30/2005	18:00	444.317	29.243
PW-01	9/30/2005	18:15	444.317	29.243
PW-01	9/30/2005	18:30	444.312	29.248
PW-01	9/30/2005	18:45	444.322	29.238
PW-01	9/30/2005	19:00	444.317	29.243
PW-01	9/30/2005	19:15	444.316	29.244
PW-01	9/30/2005	19:30	444.316	29.244
PW-01	9/30/2005	19:45	444.317	29.243
PW-01	9/30/2005	20:00	444.306	29.254
PW-01	9/30/2005	20:15	444.31	29.25
PW-01	9/30/2005	20:30	444.306	29.254
PW-01	9/30/2005	20:45	444.305	29.255
PW-01	9/30/2005	21:00	444.305	29.255
PW-01	9/30/2005	21:15	444.305	29.255
PW-01	9/30/2005	21:30	444.305	29.255
PW-01	9/30/2005	21:45	444.305	29.255

Well ID	Measurement Date	Measurement Time	Water Level Elev	Water Level Depth
PW-01	9/30/2005	22:00	444.306	29.254
PW-01	9/30/2005	22:15	444.306	29.254
PW-01	9/30/2005	22:30	444.305	29.255
PW-01	9/30/2005	22:45	444.305	29.255
PW-01	9/30/2005	23:00	444.31	29.25
PW-01	9/30/2005	23:15	444.312	29.248
PW-01	9/30/2005	23:30	444.31	29.25
PW-01	9/30/2005	23:45	444.306	29.254
PW-01	10/1/2005	00:00	444.3	29.26
PW-01	10/1/2005	00:15	444.305	29.255
PW-01	10/1/2005	00:30	444.306	29.254
PW-01	10/1/2005	00:45	444.305	29.255
PW-01	10/1/2005	01:00	444.305	29.255
PW-01	10/1/2005	01:15	444.306	29.254
PW-01	10/1/2005	01:30	444.312	29.248
PW-01	10/1/2005	01:45	444.31	29.25
PW-01	10/1/2005	02:00	444.312	29.248
PW-01	10/1/2005	02:15	444.31	29.25
PW-01	10/1/2005	02:30	444.317	29.243
PW-01	10/1/2005	02:45	444.317	29.243
PW-01	10/1/2005	03:00	444.316	29.244
PW-01	10/1/2005	03:15	444.317	29.243
PW-01	10/1/2005	03:30	444.321	29.239
PW-01	10/1/2005	03:45	444.317	29.243
PW-01	10/1/2005	04:00	444.316	29.244
PW-01	10/1/2005	04:15	444.321	29.239
PW-01	10/1/2005	04:30	444.322	29.238
PW-01	10/1/2005	04:45	444.327	29.233
PW-01	10/1/2005	05:00	444.321	29.239
PW-01	10/1/2005	05:15	444.322	29.238
PW-01	10/1/2005	05:30	444.326	29.234
PW-01	10/1/2005	05:45	444.327	29.233
PW-01	10/1/2005	06:00	444.322	29.238
PW-01	10/1/2005	06:15	444.322	29.238
PW-01	10/1/2005	06:30	444.321	29.239
PW-01	10/1/2005	06:45	444.322	29.238
PW-01	10/1/2005	07:00	444.321	29.239
PW-01	10/1/2005	07:15	444.322	29.238
PW-01	10/1/2005	07:30	444.317	29.243
PW-01	10/1/2005	07:45	444.312	29.248
PW-01	10/1/2005	08:00	444.305	29.255
PW-01	10/1/2005	08:15	444.3	29.26
PW-01	10/1/2005	08:30	444.3	29.26
PW-01	10/1/2005	08:45	444.296	29.264
PW-01	10/1/2005	09:00	444.295	29.265
PW-01	10/1/2005	09:15	444.296	29.264
PW-01	10/1/2005	09:30	444.291	29.269
PW-01	10/1/2005	09:45	444.291	29.269
PW-01	10/1/2005	10:00	444.291	29.269
PW-01	10/1/2005	10:15	444.291	29.269

Well ID	Measurement Date	Measurement Time	Water Level Elev	Water Level Depth
PW-01	10/1/2005	10:30	444.291	29.269
PW-01	10/1/2005	10:45	444.291	29.269
PW-01	10/1/2005	11:00	444.291	29.269
PW-01	10/1/2005	11:15	444.291	29.269
PW-01	10/1/2005	11:30	444.296	29.264
PW-01	10/1/2005	11:45	444.296	29.264
PW-01	10/1/2005	12:00	444.295	29.265
PW-01	10/1/2005	12:15	444.3	29.26
PW-01	10/1/2005	12:30	444.296	29.264
PW-01	10/1/2005	12:45	444.291	29.269
PW-01	10/1/2005	13:00	444.291	29.269
PW-01	10/1/2005	13:15	444.296	29.264
PW-01	10/1/2005	13:30	444.296	29.264
PW-01	10/1/2005	13:45	444.3	29.26
PW-01	10/1/2005	14:00	444.301	29.259
PW-01	10/1/2005	14:15	444.3	29.26
PW-01	10/1/2005	14:30	444.305	29.255
PW-01	10/1/2005	14:45	444.312	29.248
PW-01	10/1/2005	15:00	444.31	29.25
PW-01	10/1/2005	15:15	444.316	29.244
PW-01	10/1/2005	15:30	444.317	29.243
PW-01	10/1/2005	15:45	444.316	29.244
PW-01	10/1/2005	16:00	444.321	29.239
PW-01	10/1/2005	16:15	444.326	29.234
PW-01	10/1/2005	16:30	444.327	29.233
PW-01	10/1/2005	16:45	444.331	29.229
PW-01	10/1/2005	17:00	444.326	29.234
PW-01	10/1/2005	17:15	444.321	29.239
PW-01	10/1/2005	17:30	444.321	29.239
PW-01	10/1/2005	17:45	444.322	29.238
PW-01	10/1/2005	18:00	444.321	29.239
PW-01	10/1/2005	18:15	444.321	29.239
PW-01	10/1/2005	18:30	444.322	29.238
PW-01	10/1/2005	18:45	444.327	29.233
PW-01	10/1/2005	19:00	444.321	29.239
PW-01	10/1/2005	19:15	444.321	29.239
PW-01	10/1/2005	19:30	444.332	29.228
PW-01	10/1/2005	19:45	444.327	29.233
PW-01	10/1/2005	20:00	444.322	29.238
PW-01	10/1/2005	20:15	444.316	29.244
PW-01	10/1/2005	20:30	444.317	29.243
PW-01	10/1/2005	20:45	444.31	29.25
PW-01	10/1/2005	21:00	444.312	29.248
PW-01	10/1/2005	21:15	444.31	29.25
PW-01	10/1/2005	21:30	444.305	29.255
PW-01	10/1/2005	21:45	444.306	29.254
PW-01	10/1/2005	22:00	444.305	29.255
PW-01	10/1/2005	22:15	444.306	29.254
PW-01	10/1/2005	22:30	444.301	29.259
PW-01	10/1/2005	22:45	444.306	29.254

Well ID	Measurement Date	Measurement Time	Water Level Elev	Water Level Depth
PW-01	10/1/2005	23:00	444.305	29.255
PW-01	10/1/2005	23:15	444.301	29.259
PW-01	10/1/2005	23:30	444.301	29.259
PW-01	10/1/2005	23:45	444.3	29.26
PW-01	10/2/2005	00:00	444.301	29.259
PW-01	10/2/2005	00:15	444.305	29.255
PW-01	10/2/2005	00:30	444.301	29.259
PW-01	10/2/2005	00:45	444.296	29.264
PW-01	10/2/2005	01:00	444.296	29.264
PW-01	10/2/2005	01:15	444.3	29.26
PW-01	10/2/2005	01:30	444.296	29.264
PW-01	10/2/2005	01:45	444.3	29.26
PW-01	10/2/2005	02:00	444.301	29.259
PW-01	10/2/2005	02:15	444.305	29.255
PW-01	10/2/2005	02:30	444.305	29.255
PW-01	10/2/2005	02:45	444.31	29.25
PW-01	10/2/2005	03:00	444.31	29.25
PW-01	10/2/2005	03:15	444.305	29.255
PW-01	10/2/2005	03:30	444.305	29.255
PW-01	10/2/2005	03:45	444.305	29.255
PW-01	10/2/2005	04:00	444.305	29.255
PW-01	10/2/2005	04:15	444.305	29.255
PW-01	10/2/2005	04:30	444.31	29.25
PW-01	10/2/2005	04:45	444.312	29.248
PW-01	10/2/2005	05:00	444.317	29.243
PW-01	10/2/2005	05:15	444.317	29.243
PW-01	10/2/2005	05:30	444.316	29.244
PW-01	10/2/2005	05:45	444.321	29.239
PW-01	10/2/2005	06:00	444.316	29.244
PW-01	10/2/2005	06:15	444.316	29.244
PW-01	10/2/2005	06:30	444.31	29.25
PW-01	10/2/2005	06:45	444.31	29.25
PW-01	10/2/2005	07:00	444.312	29.248
PW-01	10/2/2005	07:15	444.31	29.25
PW-01	10/2/2005	07:30	444.312	29.248
PW-01	10/2/2005	07:45	444.305	29.255
PW-01	10/2/2005	08:00	444.306	29.254
PW-01	10/2/2005	08:15	444.305	29.255
PW-01	10/2/2005	08:30	444.306	29.254
PW-01	10/2/2005	08:45	444.301	29.259
PW-01	10/2/2005	09:00	444.301	29.259
PW-01	10/2/2005	09:15	444.3	29.26
PW-01	10/2/2005	09:30	444.301	29.259
PW-01	10/2/2005	09:45	444.3	29.26
PW-01	10/2/2005	10:00	444.296	29.264
PW-01	10/2/2005	10:15	444.295	29.265
PW-01	10/2/2005	10:30	444.291	29.269
PW-01	10/2/2005	10:45	444.284	29.276
PW-01	10/2/2005	11:00	444.291	29.269
PW-01	10/2/2005	11:15	444.286	29.274

Well ID	Measurement Date	Measurement Time	Water Level Elev	Water Level Depth
PW-01	10/2/2005	11:30	444.29	29.27
PW-01	10/2/2005	11:45	444.291	29.269
PW-01	10/2/2005	12:00	444.291	29.269
PW-01	10/2/2005	12:15	444.291	29.269
PW-01	10/2/2005	12:30	444.296	29.264
PW-01	10/2/2005	12:45	444.295	29.265
PW-01	10/2/2005	13:00	444.296	29.264
PW-01	10/2/2005	13:15	444.301	29.259
PW-01	10/2/2005	13:30	444.295	29.265
PW-01	10/2/2005	13:45	444.295	29.265
PW-01	10/2/2005	14:00	444.296	29.264
PW-01	10/2/2005	14:15	444.296	29.264
PW-01	10/2/2005	14:30	444.3	29.26
PW-01	10/2/2005	14:45	444.3	29.26
PW-01	10/2/2005	15:00	444.305	29.255
PW-01	10/2/2005	15:15	444.31	29.25
PW-01	10/2/2005	15:30	444.31	29.25
PW-01	10/2/2005	15:45	444.317	29.243
PW-01	10/2/2005	16:00	444.316	29.244
PW-01	10/2/2005	16:15	444.316	29.244
PW-01	10/2/2005	16:30	444.317	29.243
PW-01	10/2/2005	16:45	444.312	29.248
PW-01	10/2/2005	17:00	444.312	29.248
PW-01	10/2/2005	17:15	444.316	29.244
PW-01	10/2/2005	17:30	444.317	29.243
PW-01	10/2/2005	17:45	444.317	29.243
PW-01	10/2/2005	18:00	444.312	29.248
PW-01	10/2/2005	18:15	444.317	29.243
PW-01	10/2/2005	18:30	444.316	29.244
PW-01	10/2/2005	18:45	444.316	29.244
PW-01	10/2/2005	19:00	444.316	29.244
PW-01	10/2/2005	19:15	444.317	29.243
PW-01	10/2/2005	19:30	444.312	29.248
PW-01	10/2/2005	19:45	444.31	29.25
PW-01	10/2/2005	20:00	444.306	29.254
PW-01	10/2/2005	20:15	444.306	29.254
PW-01	10/2/2005	20:30	444.306	29.254
PW-01	10/2/2005	20:45	444.3	29.26
PW-01	10/2/2005	21:00	444.296	29.264
PW-01	10/2/2005	21:15	444.301	29.259
PW-01	10/2/2005	21:30	444.3	29.26
PW-01	10/2/2005	21:45	444.295	29.265
PW-01	10/2/2005	22:00	444.296	29.264
PW-01	10/2/2005	22:15	444.295	29.265
PW-01	10/2/2005	22:30	444.296	29.264
PW-01	10/2/2005	22:45	444.291	29.269
PW-01	10/2/2005	23:00	444.284	29.276
PW-01	10/2/2005	23:15	444.284	29.276
PW-01	10/2/2005	23:30	444.284	29.276
PW-01	10/2/2005	23:45	444.284	29.276

Well ID	Measurement Date	Measurement Time	Water Level Elev	Water Level Depth
PW-01	10/3/2005	00:00	444.286	29.274
PW-01	10/3/2005	00:15	444.284	29.276
PW-01	10/3/2005	00:30	444.286	29.274
PW-01	10/3/2005	00:45	444.286	29.274
PW-01	10/3/2005	01:00	444.279	29.281
PW-01	10/3/2005	01:15	444.28	29.28
PW-01	10/3/2005	01:30	444.28	29.28
PW-01	10/3/2005	01:45	444.279	29.281
PW-01	10/3/2005	02:00	444.28	29.28
PW-01	10/3/2005	02:15	444.286	29.274
PW-01	10/3/2005	02:30	444.279	29.281
PW-01	10/3/2005	02:45	444.284	29.276
PW-01	10/3/2005	03:00	444.286	29.274
PW-01	10/3/2005	03:15	444.286	29.274
PW-01	10/3/2005	03:30	444.286	29.274
PW-01	10/3/2005	03:45	444.284	29.276
PW-01	10/3/2005	04:00	444.29	29.27
PW-01	10/3/2005	04:15	444.296	29.264
PW-01	10/3/2005	04:30	444.291	29.269
PW-01	10/3/2005	04:45	444.29	29.27
PW-01	10/3/2005	05:00	444.284	29.276
PW-01	10/3/2005	05:15	444.291	29.269
PW-01	10/3/2005	05:30	444.295	29.265
PW-01	10/3/2005	05:45	444.29	29.27
PW-01	10/3/2005	06:00	444.296	29.264
PW-01	10/3/2005	06:15	444.295	29.265
PW-01	10/3/2005	06:30	444.286	29.274
PW-01	10/3/2005	06:45	444.28	29.28
PW-01	10/3/2005	07:00	444.275	29.285
PW-01	10/3/2005	07:15	444.274	29.286
PW-01	10/3/2005	07:30	444.269	29.291
PW-01	10/3/2005	07:45	444.27	29.29
PW-01	10/3/2005	08:00	444.265	29.295
PW-01	10/3/2005	08:15	444.26	29.3
PW-01	10/3/2005	08:30	444.26	29.3
PW-01	10/3/2005	08:45	444.253	29.307
PW-01	10/3/2005	09:00	444.254	29.306
PW-01	10/3/2005	09:15	444.254	29.306
PW-01	10/3/2005	09:30	444.249	29.311
PW-01	10/3/2005	09:45	444.249	29.311
PW-01	10/3/2005	10:00	444.244	29.316
PW-01	10/3/2005	10:15	444.248	29.312
PW-01	10/3/2005	10:30	444.239	29.321
PW-01	10/3/2005	10:45	444.239	29.321
PW-01	10/3/2005	11:00	444.239	29.321
PW-01	10/3/2005	11:15	444.2	29.36
PW-01	10/3/2005	11:15	444.238	29.322
PW-01	10/3/2005	11:30	444.232	29.328
PW-01	10/3/2005	11:45	444.228	29.332
PW-01	10/3/2005	12:00	444.232	29.328

Well ID	Measurement Date	Measurement Time	Water Level Elev	Water Level Depth
PW-01	10/3/2005	12:15	444.234	29.326
PW-01	10/3/2005	12:30	444.227	29.333
PW-01	10/3/2005	12:45	444.228	29.332
PW-01	10/3/2005	13:00	444.228	29.332
PW-01	10/3/2005	13:15	444.228	29.332
PW-01	10/3/2005	13:30	444.228	29.332
PW-01	10/3/2005	13:45	444.234	29.326
PW-01	10/3/2005	14:00	444.228	29.332
PW-01	10/3/2005	14:15	444.232	29.328
PW-01	10/3/2005	14:30	444.227	29.333
PW-01	10/3/2005	14:45	444.228	29.332
PW-01	10/3/2005	15:00	444.227	29.333
PW-01	10/3/2005	15:15	444.234	29.326
PW-01	10/3/2005	15:30	444.234	29.326
PW-01	10/3/2005	15:45	444.232	29.328
PW-01	10/3/2005	16:00	444.232	29.328
PW-01	10/3/2005	16:15	444.232	29.328
PW-01	10/3/2005	16:30	444.234	29.326
PW-01	10/3/2005	16:45	444.239	29.321
PW-01	10/3/2005	17:00	444.232	29.328
PW-01	10/3/2005	17:15	444.234	29.326
PW-01	10/3/2005	17:30	444.234	29.326
PW-01	10/3/2005	17:45	444.239	29.321
PW-01	10/3/2005	18:00	444.239	29.321
PW-01	10/3/2005	18:15	444.238	29.322
PW-01	10/3/2005	18:30	444.234	29.326
PW-01	10/3/2005	18:45	444.234	29.326
PW-01	10/3/2005	19:00	444.228	29.332
PW-01	10/3/2005	19:15	444.228	29.332
PW-01	10/3/2005	19:30	444.228	29.332
PW-01	10/3/2005	19:45	444.228	29.332
PW-01	10/3/2005	20:00	444.223	29.337
PW-01	10/3/2005	20:15	444.218	29.342
PW-01	10/3/2005	20:30	444.218	29.342
PW-01	10/3/2005	20:45	444.217	29.343
PW-01	10/3/2005	21:00	444.217	29.343
PW-01	10/3/2005	21:15	444.218	29.342
PW-01	10/3/2005	21:30	444.212	29.348
PW-01	10/3/2005	21:45	444.212	29.348
PW-01	10/3/2005	22:00	444.208	29.352
PW-01	10/3/2005	22:15	444.213	29.347
PW-01	10/3/2005	22:30	444.213	29.347
PW-01	10/3/2005	22:45	444.213	29.347
PW-01	10/3/2005	23:00	444.208	29.352
PW-01	10/3/2005	23:15	444.213	29.347
PW-01	10/3/2005	23:30	444.208	29.352
PW-01	10/3/2005	23:45	444.208	29.352
PW-01	10/4/2005	00:00	444.213	29.347
PW-01	10/4/2005	00:15	444.208	29.352
PW-01	10/4/2005	00:30	444.208	29.352

Well ID	Measurement Date	Measurement Time	Water Level Elev	Water Level Depth
PW-01	10/4/2005	00:45	444.208	29.352
PW-01	10/4/2005	01:00	444.206	29.354
PW-01	10/4/2005	01:15	444.213	29.347
PW-01	10/4/2005	01:30	444.208	29.352
PW-01	10/4/2005	01:45	444.206	29.354
PW-01	10/4/2005	02:00	444.208	29.352
PW-01	10/4/2005	02:15	444.213	29.347
PW-01	10/4/2005	02:30	444.213	29.347
PW-01	10/4/2005	02:45	444.218	29.342
PW-01	10/4/2005	03:00	444.213	29.347
PW-01	10/4/2005	03:15	444.218	29.342
PW-01	10/4/2005	03:30	444.213	29.347
PW-01	10/4/2005	03:45	444.217	29.343
PW-01	10/4/2005	04:00	444.218	29.342
PW-01	10/4/2005	04:15	444.223	29.337
PW-01	10/4/2005	04:30	444.228	29.332
PW-01	10/4/2005	04:45	444.218	29.342
PW-01	10/4/2005	05:00	444.223	29.337
PW-01	10/4/2005	05:15	444.223	29.337
PW-01	10/4/2005	05:30	444.228	29.332
PW-01	10/4/2005	05:45	444.228	29.332
PW-01	10/4/2005	06:00	444.228	29.332
PW-01	10/4/2005	06:15	444.232	29.328
PW-01	10/4/2005	06:30	444.223	29.337
PW-01	10/4/2005	06:45	444.228	29.332
PW-01	10/4/2005	07:00	444.223	29.337
PW-01	10/4/2005	07:15	444.223	29.337
PW-01	10/4/2005	07:30	444.213	29.347
PW-01	10/4/2005	07:45	444.213	29.347
PW-01	10/4/2005	08:00	444.208	29.352
PW-01	10/4/2005	08:15	444.213	29.347
PW-01	10/4/2005	08:30	444.208	29.352
PW-01	10/4/2005	08:45	444.202	29.358
PW-01	10/4/2005	09:00	444.202	29.358
PW-01	10/4/2005	09:15	444.202	29.358
PW-01	10/4/2005	09:30	444.202	29.358
PW-01	10/4/2005	09:45	444.197	29.363
PW-01	10/4/2005	10:00	444.192	29.368
PW-01	10/4/2005	10:15	444.187	29.373
PW-01	10/4/2005	10:30	444.192	29.368
PW-01	10/4/2005	10:45	444.187	29.373
PW-01	10/4/2005	11:00	444.18	29.38
PW-01	10/4/2005	11:15	444.18	29.38
PW-01	10/4/2005	11:30	444.187	29.373
PW-01	10/4/2005	11:45	444.18	29.38
PW-01	10/4/2005	12:00	444.176	29.384
PW-01	10/4/2005	12:15	444.182	29.378
PW-01	10/4/2005	12:30	444.182	29.378
PW-01	10/4/2005	12:45	444.18	29.38
PW-01	10/4/2005	13:00	444.18	29.38

Well ID	Measurement Date	Measurement Time	Water Level Elev	Water Level Depth
PW-01	10/4/2005	13:15	444.182	29.378
PW-01	10/4/2005	13:30	444.182	29.378
PW-01	10/4/2005	13:45	444.18	29.38
PW-01	10/4/2005	14:00	444.182	29.378
PW-01	10/4/2005	14:15	444.18	29.38
PW-01	10/4/2005	14:30	444.187	29.373
PW-01	10/4/2005	14:45	444.18	29.38
PW-01	10/4/2005	15:00	444.176	29.384
PW-01	10/4/2005	15:15	444.182	29.378
PW-01	10/4/2005	15:30	444.18	29.38
PW-01	10/4/2005	15:45	444.186	29.374
PW-01	10/4/2005	16:00	444.187	29.373
PW-01	10/4/2005	16:15	444.182	29.378
PW-01	10/4/2005	16:30	444.186	29.374
PW-01	10/4/2005	16:45	444.186	29.374
PW-01	10/4/2005	17:00	444.187	29.373
PW-01	10/4/2005	17:15	444.192	29.368
PW-01	10/4/2005	17:30	444.187	29.373
PW-01	10/4/2005	17:45	444.187	29.373
PW-01	10/4/2005	18:00	444.191	29.369
PW-01	10/4/2005	18:15	444.192	29.368
PW-01	10/4/2005	18:30	444.192	29.368
PW-01	10/4/2005	18:45	444.192	29.368
PW-01	10/4/2005	19:00	444.192	29.368
PW-01	10/4/2005	19:15	444.192	29.368
PW-01	10/4/2005	19:30	444.187	29.373
PW-01	10/4/2005	19:45	444.192	29.368
PW-01	10/4/2005	20:00	444.191	29.369
PW-01	10/4/2005	20:15	444.192	29.368
PW-01	10/4/2005	20:30	444.191	29.369
PW-01	10/4/2005	20:45	444.191	29.369
PW-01	10/4/2005	21:00	444.187	29.373
PW-01	10/4/2005	21:15	444.182	29.378
PW-01	10/4/2005	21:30	444.182	29.378
PW-01	10/4/2005	21:45	444.186	29.374
PW-01	10/4/2005	22:00	444.182	29.378
PW-01	10/4/2005	22:15	444.187	29.373
PW-01	10/4/2005	22:30	444.18	29.38
PW-01	10/4/2005	22:45	444.176	29.384
PW-01	10/4/2005	23:00	444.176	29.384
PW-01	10/4/2005	23:15	444.182	29.378
PW-01	10/4/2005	23:30	444.176	29.384
PW-01	10/4/2005	23:45	444.176	29.384
PW-01	10/5/2005	00:00	444.176	29.384
PW-01	10/5/2005	00:15	444.171	29.389
PW-01	10/5/2005	00:30	444.175	29.385
PW-01	10/5/2005	00:45	444.176	29.384
PW-01	10/5/2005	01:00	444.176	29.384
PW-01	10/5/2005	01:15	444.176	29.384
PW-01	10/5/2005	01:30	444.17	29.39

Well ID	Measurement Date	Measurement Time	Water Level Elev	Water Level Depth
PW-01	10/5/2005	01:45	444.175	29.385
PW-01	10/5/2005	02:00	444.176	29.384
PW-01	10/5/2005	02:15	444.176	29.384
PW-01	10/5/2005	02:30	444.176	29.384
PW-01	10/5/2005	02:45	444.176	29.384
PW-01	10/5/2005	03:00	444.182	29.378
PW-01	10/5/2005	03:15	444.175	29.385
PW-01	10/5/2005	03:30	444.175	29.385
PW-01	10/5/2005	03:45	444.175	29.385
PW-01	10/5/2005	04:00	444.182	29.378
PW-01	10/5/2005	04:15	444.182	29.378
PW-01	10/5/2005	04:30	444.182	29.378
PW-01	10/5/2005	04:45	444.182	29.378
PW-01	10/5/2005	05:00	444.187	29.373
PW-01	10/5/2005	05:15	444.182	29.378
PW-01	10/5/2005	05:30	444.186	29.374
PW-01	10/5/2005	05:45	444.186	29.374
PW-01	10/5/2005	06:00	444.187	29.373
PW-01	10/5/2005	06:15	444.182	29.378
PW-01	10/5/2005	06:30	444.18	29.38
PW-01	10/5/2005	06:45	444.182	29.378
PW-01	10/5/2005	07:00	444.176	29.384
PW-01	10/5/2005	07:15	444.176	29.384
PW-01	10/5/2005	07:30	444.175	29.385
PW-01	10/5/2005	07:45	444.175	29.385
PW-01	10/5/2005	08:00	444.175	29.385
PW-01	10/5/2005	08:15	444.176	29.384
PW-01	10/5/2005	08:30	444.176	29.384
PW-01	10/5/2005	08:45	444.175	29.385
PW-01	10/5/2005	09:00	444.175	29.385
PW-01	10/5/2005	09:15	444.176	29.384
PW-01	10/5/2005	09:30	444.12	29.44
PW-01	10/5/2005	09:30	444.166	29.394
PW-01	10/5/2005	09:45	444.171	29.389
PW-01	10/5/2005	10:00	444.17	29.39
PW-01	10/5/2005	10:15	444.171	29.389
PW-01	10/5/2005	10:30	444.166	29.394
PW-01	10/5/2005	10:45	444.166	29.394
PW-01	10/5/2005	11:00	444.166	29.394
PW-01	10/5/2005	11:15	444.166	29.394
PW-01	10/5/2005	11:30	444.166	29.394
PW-01	10/5/2005	11:45	444.166	29.394
PW-01	10/5/2005	12:00	444.166	29.394
PW-01	10/5/2005	12:15	444.161	29.399
PW-01	10/5/2005	12:30	444.16	29.4
PW-01	10/5/2005	12:45	444.166	29.394
PW-01	10/5/2005	13:00	444.166	29.394
PW-01	10/5/2005	13:15	444.166	29.394
PW-01	10/5/2005	13:30	444.166	29.394
PW-01	10/5/2005	13:45	444.161	29.399

Well ID	Measurement Date	Measurement Time	Water Level Elev	Water Level Depth
PW-01	10/5/2005	14:00	444.156	29.404
PW-01	10/5/2005	14:15	444.154	29.406
PW-01	10/5/2005	14:30	444.15	29.41
PW-01	10/5/2005	14:45	444.15	29.41
PW-01	10/5/2005	15:00	444.156	29.404
PW-01	10/5/2005	15:15	444.156	29.404
PW-01	10/5/2005	15:30	444.154	29.406
PW-01	10/5/2005	15:45	444.161	29.399
PW-01	10/5/2005	16:00	444.156	29.404
PW-01	10/5/2005	16:05	341.46	132.1
PW-01	10/5/2005	16:15	444.161	29.399
PW-01	10/5/2005	16:30	444.161	29.399
PW-01	10/5/2005	16:45	444.161	29.399
PW-01	10/5/2005	16:48	341.19	132.37
PW-01	10/5/2005	17:00	444.161	29.399
PW-01	10/5/2005	17:15	444.165	29.395
PW-01	10/5/2005	17:30	444.161	29.399
PW-01	10/5/2005	17:45	444.166	29.394
PW-01	10/5/2005	18:00	444.161	29.399
PW-01	10/5/2005	18:15	444.166	29.394
PW-01	10/5/2005	18:30	444.161	29.399
PW-01	10/5/2005	18:45	444.161	29.399
PW-01	10/5/2005	19:00	444.166	29.394
PW-01	10/5/2005	19:15	444.166	29.394
PW-01	10/5/2005	19:30	444.171	29.389
PW-01	10/5/2005	19:45	444.166	29.394
PW-01	10/5/2005	20:00	444.161	29.399
PW-01	10/5/2005	20:15	444.161	29.399
PW-01	10/5/2005	20:30	444.166	29.394
PW-01	10/5/2005	20:45	444.161	29.399
PW-01	10/5/2005	21:00	444.161	29.399
PW-01	10/5/2005	21:15	444.156	29.404
PW-01	10/5/2005	21:30	444.156	29.404
PW-01	10/5/2005	21:45	444.156	29.404
PW-01	10/5/2005	22:00	444.156	29.404
PW-01	10/5/2005	22:15	444.15	29.41
PW-01	10/5/2005	22:30	444.149	29.411
PW-01	10/5/2005	22:45	444.15	29.41
PW-01	10/5/2005	23:00	444.15	29.41
PW-01	10/5/2005	23:15	444.156	29.404
PW-01	10/5/2005	23:30	444.145	29.415
PW-01	10/5/2005	23:45	444.145	29.415
PW-01	10/6/2005	00:00	444.15	29.41
PW-01	10/6/2005	00:15	444.15	29.41
PW-01	10/6/2005	00:30	444.15	29.41
PW-01	10/6/2005	00:45	444.156	29.404
PW-01	10/6/2005	01:00	444.156	29.404
PW-01	10/6/2005	01:15	444.154	29.406
PW-01	10/6/2005	01:30	444.156	29.404
PW-01	10/6/2005	01:45	444.15	29.41

Well ID	Measurement Date	Measurement Time	Water Level Elev	Water Level Depth
PW-01	10/6/2005	02:00	444.149	29.411
PW-01	10/6/2005	02:15	444.15	29.41
PW-01	10/6/2005	02:30	444.154	29.406
PW-01	10/6/2005	02:45	444.156	29.404
PW-01	10/6/2005	03:00	444.149	29.411
PW-01	10/6/2005	03:15	444.15	29.41
PW-01	10/6/2005	03:30	444.154	29.406
PW-01	10/6/2005	03:45	444.154	29.406
PW-01	10/6/2005	04:00	444.156	29.404
PW-01	10/6/2005	04:15	444.161	29.399
PW-01	10/6/2005	04:30	444.16	29.4
PW-01	10/6/2005	04:45	444.161	29.399
PW-01	10/6/2005	05:00	444.161	29.399
PW-01	10/6/2005	05:15	444.166	29.394
PW-01	10/6/2005	05:30	444.166	29.394
PW-01	10/6/2005	05:45	444.171	29.389
PW-01	10/6/2005	06:00	444.171	29.389
PW-01	10/6/2005	06:15	444.176	29.384
PW-01	10/6/2005	06:30	444.171	29.389
PW-01	10/6/2005	06:45	444.171	29.389
PW-01	10/6/2005	07:00	444.171	29.389
PW-01	10/6/2005	07:15	444.166	29.394
PW-01	10/6/2005	07:30	444.166	29.394
PW-01	10/6/2005	07:45	444.166	29.394
PW-01	10/6/2005	08:00	444.161	29.399
PW-01	10/6/2005	08:15	444.16	29.4
PW-01	10/6/2005	08:30	444.16	29.4
PW-01	10/6/2005	08:45	444.161	29.399
PW-01	10/6/2005	08:56	337.86	135.7
PW-01	10/6/2005	09:00	444.16	29.4
PW-01	10/6/2005	09:15	444.161	29.399
PW-01	10/6/2005	09:30	444.156	29.404
PW-01	10/6/2005	09:45	444.15	29.41
PW-01	10/6/2005	10:00	444.149	29.411
PW-01	10/6/2005	10:15	444.149	29.411
PW-01	10/6/2005	10:20	337.45	136.11
PW-01	10/6/2005	10:30	444.15	29.41
PW-01	10/6/2005	10:45	444.15	29.41
PW-01	10/6/2005	11:00	227.157	246.403
PW-01	10/6/2005	11:15	227.08	246.48
PW-01	10/6/2005	11:30	227.097	246.463
PW-01	10/6/2005	11:45	380.325	93.235
PW-01	10/6/2005	12:00	443.984	29.576
PW-01	10/6/2005	12:06	337.96	135.6
PW-01	10/6/2005	12:15	444.03	29.53
PW-01	10/6/2005	12:30	444.045	29.515
PW-01	10/6/2005	12:45	444.061	29.499
PW-01	10/6/2005	13:00	444.061	29.499
PW-01	10/6/2005	13:15	444.066	29.494
PW-01	10/6/2005	13:28	337.71	135.85

Well ID	Measurement Date	Measurement Time	Water Level Elev	Water Level Depth
PW-01	10/6/2005	13:30	444.076	29.484
PW-01	10/6/2005	13:45	444.082	29.478
PW-01	10/6/2005	13:48	337.77	135.79
PW-01	10/6/2005	14:00	444.092	29.468
PW-01	10/6/2005	14:15	444.087	29.473
PW-01	10/6/2005	14:30	444.087	29.473
PW-01	10/6/2005	14:38	336.68	136.88
PW-01	10/6/2005	14:45	444.087	29.473
PW-01	10/6/2005	15:00	444.097	29.463
PW-01	10/6/2005	15:15	444.087	29.473
PW-01	10/6/2005	15:30	444.097	29.463
PW-01	10/6/2005	15:34	336.92	136.64
PW-01	10/6/2005	15:45	444.102	29.458
PW-01	10/6/2005	16:00	444.102	29.458
PW-01	10/6/2005	16:15	444.102	29.458
PW-01	10/6/2005	16:30	444.102	29.458
PW-01	10/6/2005	16:45	444.102	29.458
PW-01	10/6/2005	17:00	444.108	29.452
PW-01	10/6/2005	17:15	444.113	29.447
PW-01	10/6/2005	17:30	444.108	29.452
PW-01	10/6/2005	17:45	444.108	29.452
PW-01	10/6/2005	18:00	444.113	29.447
PW-01	10/6/2005	18:15	444.113	29.447
PW-01	10/6/2005	18:30	444.113	29.447
PW-01	10/6/2005	18:45	444.118	29.442
PW-01	10/6/2005	19:00	444.123	29.437
PW-01	10/6/2005	19:15	444.118	29.442
PW-01	10/6/2005	19:30	444.118	29.442
PW-01	10/6/2005	19:45	444.123	29.437
PW-01	10/6/2005	20:00	444.123	29.437
PW-01	10/6/2005	20:15	444.118	29.442
PW-01	10/6/2005	20:30	444.118	29.442
PW-01	10/6/2005	20:45	444.118	29.442
PW-01	10/6/2005	21:00	444.123	29.437
PW-01	10/6/2005	21:15	444.123	29.437
PW-01	10/6/2005	21:30	444.128	29.432
PW-01	10/6/2005	21:45	444.128	29.432
PW-01	10/6/2005	22:00	444.128	29.432
PW-01	10/6/2005	22:15	444.128	29.432
PW-01	10/6/2005	22:30	444.123	29.437
PW-01	10/6/2005	22:45	444.123	29.437
PW-01	10/6/2005	23:00	444.123	29.437
PW-01	10/6/2005	23:15	444.123	29.437
PW-01	10/6/2005	23:30	444.118	29.442
PW-01	10/6/2005	23:45	444.123	29.437
PW-01	10/7/2005	00:00	444.123	29.437
PW-01	10/7/2005	00:15	444.123	29.437
PW-01	10/7/2005	00:30	444.123	29.437
PW-01	10/7/2005	00:45	444.128	29.432
PW-01	10/7/2005	01:00	444.118	29.442

Well ID	Measurement Date	Measurement Time	Water Level Elev	Water Level Depth
PW-01	10/7/2005	01:15	444.118	29.442
PW-01	10/7/2005	01:30	444.118	29.442
PW-01	10/7/2005	01:45	444.118	29.442
PW-01	10/7/2005	02:00	444.123	29.437
PW-01	10/7/2005	02:15	444.128	29.432
PW-01	10/7/2005	02:30	444.128	29.432
PW-01	10/7/2005	02:45	444.123	29.437
PW-01	10/7/2005	03:00	444.123	29.437
PW-01	10/7/2005	03:15	444.123	29.437
PW-01	10/7/2005	03:30	444.123	29.437
PW-01	10/7/2005	03:45	444.128	29.432
PW-01	10/7/2005	04:00	444.128	29.432
PW-01	10/7/2005	04:15	444.128	29.432
PW-01	10/7/2005	04:30	444.123	29.437
PW-01	10/7/2005	04:45	444.128	29.432
PW-01	10/7/2005	05:00	444.134	29.426
PW-01	10/7/2005	05:15	444.139	29.421
PW-01	10/7/2005	05:30	444.139	29.421
PW-01	10/7/2005	05:45	444.139	29.421
PW-01	10/7/2005	06:00	444.139	29.421
PW-01	10/7/2005	06:15	444.139	29.421
PW-01	10/7/2005	06:30	444.139	29.421
PW-01	10/7/2005	06:45	444.144	29.416
PW-01	10/7/2005	07:00	444.149	29.411
PW-01	10/7/2005	07:15	444.144	29.416
PW-01	10/7/2005	07:30	444.149	29.411
PW-01	10/7/2005	07:45	444.149	29.411
PW-01	10/7/2005	08:00	444.154	29.406
PW-01	10/7/2005	08:15	444.149	29.411
PW-01	10/7/2005	08:30	444.149	29.411
PW-01	10/7/2005	08:45	444.154	29.406
PW-01	10/7/2005	09:00	444.149	29.411
PW-01	10/7/2005	09:15	444.16	29.4
PW-01	10/7/2005	09:30	444.16	29.4
PW-01	10/7/2005	09:45	444.163	29.397
PW-01	10/7/2005	10:00	444.16	29.4
PW-01	10/7/2005	10:15	444.154	29.406
PW-01	10/7/2005	10:30	444.16	29.4
PW-01	10/7/2005	10:45	444.16	29.4
PW-01	10/7/2005	11:00	444.17	29.39
PW-01	10/7/2005	11:15	444.165	29.395
PW-01	10/7/2005	11:30	444.165	29.395
PW-01	10/7/2005	11:45	444.18	29.38
PW-01	10/7/2005	12:00	444.17	29.39
PW-01	10/7/2005	12:15	444.175	29.385
PW-01	10/7/2005	12:30	444.175	29.385
PW-01	10/7/2005	12:45	444.18	29.38
PW-01	10/7/2005	13:00	444.18	29.38
PW-01	10/7/2005	13:15	444.191	29.369
PW-01	10/7/2005	13:30	444.189	29.371

Well ID	Measurement Date	Measurement Time	Water Level Elev	Water Level Depth
PW-01	10/7/2005	13:45	444.201	29.359
PW-01	10/7/2005	14:00	444.201	29.359
PW-01	10/7/2005	14:15	444.201	29.359
PW-01	10/7/2005	14:30	444.196	29.364
PW-01	10/7/2005	14:45	444.201	29.359
PW-01	10/7/2005	15:00	444.201	29.359
PW-01	10/7/2005	15:15	444.206	29.354
PW-01	10/7/2005	15:30	444.206	29.354
PW-01	10/7/2005	15:45	444.212	29.348
PW-01	10/7/2005	16:00	444.21	29.35
PW-01	10/7/2005	16:15	444.217	29.343
PW-01	10/7/2005	16:30	444.217	29.343
PW-01	10/7/2005	16:45	444.222	29.338
PW-01	10/7/2005	17:00	444.227	29.333
PW-01	10/7/2005	17:15	444.226	29.334
PW-01	10/7/2005	17:30	444.221	29.339
PW-01	10/7/2005	17:45	444.226	29.334
PW-01	10/7/2005	18:00	444.212	29.348
PW-01	10/7/2005	18:15	444.232	29.328
PW-01	10/7/2005	18:30	444.232	29.328
PW-01	10/7/2005	18:45	444.238	29.322
PW-01	10/7/2005	19:00	444.238	29.322
PW-01	10/7/2005	19:15	444.238	29.322
PW-01	10/7/2005	19:30	444.232	29.328
PW-01	10/7/2005	19:45	444.232	29.328
PW-01	10/7/2005	20:00	444.232	29.328
PW-01	10/7/2005	20:15	444.232	29.328
PW-01	10/7/2005	20:30	444.243	29.317
PW-01	10/7/2005	20:45	444.243	29.317
PW-01	10/7/2005	21:00	444.243	29.317
PW-01	10/7/2005	21:15	444.232	29.328
PW-01	10/7/2005	21:30	444.238	29.322
PW-01	10/7/2005	21:45	444.238	29.322
PW-01	10/7/2005	22:00	444.243	29.317
PW-01	10/7/2005	22:15	444.243	29.317
PW-01	10/7/2005	22:30	444.243	29.317
PW-01	10/7/2005	22:45	444.243	29.317
PW-01	10/7/2005	23:00	444.253	29.307
PW-01	10/7/2005	23:15	444.243	29.317
PW-01	10/7/2005	23:30	444.258	29.302
PW-01	10/7/2005	23:45	444.264	29.296
PW-01	10/8/2005	00:00	444.264	29.296
PW-01	10/8/2005	00:15	444.269	29.291
PW-01	10/8/2005	00:30	444.274	29.286
PW-01	10/8/2005	00:45	444.279	29.281
PW-01	10/8/2005	01:00	444.279	29.281
PW-01	10/8/2005	01:15	444.284	29.276
PW-01	10/8/2005	01:30	444.29	29.27
PW-01	10/8/2005	01:45	444.295	29.265
PW-01	10/8/2005	02:00	444.295	29.265

Well ID	Measurement Date	Measurement Time	Water Level Elev	Water Level Depth
PW-01	10/8/2005	02:15	444.3	29.26
PW-01	10/8/2005	02:30	444.305	29.255
PW-01	10/8/2005	02:45	444.321	29.239
PW-01	10/8/2005	03:00	444.331	29.229
PW-01	10/8/2005	03:15	444.336	29.224
PW-01	10/8/2005	03:30	444.336	29.224
PW-01	10/8/2005	03:45	444.342	29.218
PW-01	10/8/2005	04:00	444.352	29.208
PW-01	10/8/2005	04:15	444.362	29.198
PW-01	10/8/2005	04:30	444.388	29.172
PW-01	10/8/2005	04:45	444.383	29.177
PW-01	10/8/2005	05:00	444.404	29.156
PW-01	10/8/2005	05:15	444.409	29.151
PW-01	10/8/2005	05:30	444.42	29.14
PW-01	10/8/2005	05:45	444.425	29.135
PW-01	10/8/2005	06:00	444.461	29.099
PW-01	10/8/2005	06:15	444.482	29.078
PW-01	10/8/2005	06:30	444.497	29.063
PW-01	10/8/2005	06:45	444.508	29.052
PW-01	10/8/2005	07:00	444.503	29.057
PW-01	10/8/2005	07:15	444.539	29.021
PW-01	10/8/2005	07:30	444.544	29.016
PW-01	10/8/2005	07:45	444.582	28.978
PW-01	10/8/2005	08:00	444.607	28.953
PW-01	10/8/2005	08:15	444.627	28.933
PW-01	10/8/2005	08:30	444.659	28.901
PW-01	10/8/2005	08:45	444.679	28.881
PW-01	10/8/2005	09:00	444.695	28.865
PW-01	10/8/2005	09:15	444.742	28.818
PW-01	10/8/2005	09:30	444.763	28.797
PW-01	10/8/2005	09:45	444.789	28.771
PW-01	10/8/2005	10:00	444.826	28.734
PW-01	10/8/2005	10:15	444.868	28.692
PW-01	10/8/2005	10:30	444.904	28.656
PW-01	10/8/2005	10:45	444.925	28.635
PW-01	10/8/2005	11:00	444.977	28.583
PW-01	10/8/2005	11:15	444.977	28.583
PW-01	10/8/2005	11:30	444.998	28.562
PW-01	10/8/2005	11:45	445.034	28.526
PW-01	10/8/2005	12:00	445.06	28.5
PW-01	10/8/2005	12:15	445.086	28.474
PW-01	10/8/2005	12:30	445.123	28.437
PW-01	10/8/2005	12:45	445.159	28.401
PW-01	10/8/2005	13:00	445.19	28.37
PW-01	10/8/2005	13:15	445.195	28.365
PW-01	10/8/2005	13:30	445.211	28.349
PW-01	10/8/2005	13:45	445.237	28.323
PW-01	10/8/2005	14:00	445.253	28.307
PW-01	10/8/2005	14:15	445.305	28.255
PW-01	10/8/2005	14:30	445.31	28.25

Well ID	Measurement Date	Measurement Time	Water Level Elev	Water Level Depth
PW-01	10/8/2005	14:45	445.357	28.203
PW-01	10/8/2005	15:00	445.367	28.193
PW-01	10/8/2005	15:15	445.398	28.162
PW-01	10/8/2005	15:30	445.424	28.136
PW-01	10/8/2005	15:45	445.466	28.094
PW-01	10/8/2005	16:00	445.497	28.063
PW-01	10/8/2005	16:15	445.518	28.042
PW-01	10/8/2005	16:30	445.528	28.032
PW-01	10/8/2005	16:45	445.539	28.021
PW-01	10/8/2005	17:00	445.549	28.011
PW-01	10/8/2005	17:15	445.587	27.973
PW-01	10/8/2005	17:30	445.596	27.964
PW-01	10/8/2005	17:45	445.607	27.953
PW-01	10/8/2005	18:00	445.617	27.943
PW-01	10/8/2005	18:15	445.622	27.938
PW-01	10/8/2005	18:30	445.627	27.933
PW-01	10/8/2005	18:45	445.643	27.917
PW-01	10/8/2005	19:00	445.648	27.912
PW-01	10/8/2005	19:15	445.653	27.907
PW-01	10/8/2005	19:30	445.663	27.897
PW-01	10/8/2005	19:45	445.674	27.886
PW-01	10/8/2005	20:00	445.684	27.876
PW-01	10/8/2005	20:15	445.674	27.886
PW-01	10/8/2005	20:30	445.679	27.881
PW-01	10/8/2005	20:45	445.684	27.876
PW-01	10/8/2005	21:00	445.721	27.839
PW-01	10/8/2005	21:15	445.726	27.834
PW-01	10/8/2005	21:30	445.741	27.819
PW-01	10/8/2005	21:45	445.752	27.808
PW-01	10/8/2005	22:00	445.757	27.803
PW-01	10/8/2005	22:15	445.773	27.787
PW-01	10/8/2005	22:30	445.778	27.782
PW-01	10/8/2005	22:45	445.788	27.772
PW-01	10/8/2005	23:00	445.797	27.763
PW-01	10/8/2005	23:15	445.814	27.746
PW-01	10/8/2005	23:30	445.818	27.742
PW-01	10/8/2005	23:45	445.823	27.737
PW-01	10/9/2005	00:00	445.835	27.725
PW-01	10/9/2005	00:15	445.839	27.721
PW-01	10/9/2005	00:30	445.844	27.716
PW-01	10/9/2005	00:45	445.865	27.695
PW-01	10/9/2005	01:00	445.865	27.695
PW-01	10/9/2005	01:15	445.86	27.7
PW-01	10/9/2005	01:30	445.875	27.685
PW-01	10/9/2005	01:45	445.886	27.674
PW-01	10/9/2005	02:00	445.891	27.669
PW-01	10/9/2005	02:15	445.901	27.659
PW-01	10/9/2005	02:30	445.906	27.654
PW-01	10/9/2005	02:45	445.912	27.648
PW-01	10/9/2005	03:00	445.912	27.648

Well ID	Measurement Date	Measurement Time	Water Level Elev	Water Level Depth
PW-01	10/9/2005	03:15	445.922	27.638
PW-01	10/9/2005	03:30	445.931	27.629
PW-01	10/9/2005	03:45	445.931	27.629
PW-01	10/9/2005	04:00	445.943	27.617
PW-01	10/9/2005	04:15	445.953	27.607
PW-01	10/9/2005	04:30	445.957	27.603
PW-01	10/9/2005	04:45	445.968	27.592
PW-01	10/9/2005	05:00	445.973	27.587
PW-01	10/9/2005	05:15	445.978	27.582
PW-01	10/9/2005	05:30	445.983	27.577
PW-01	10/9/2005	05:45	445.999	27.561
PW-01	10/9/2005	06:00	446.004	27.556
PW-01	10/9/2005	06:15	446.01	27.55
PW-01	10/9/2005	06:30	446.014	27.546
PW-01	10/9/2005	06:45	446.025	27.535
PW-01	10/9/2005	07:00	446.03	27.53
PW-01	10/9/2005	07:15	446.03	27.53
PW-01	10/9/2005	07:30	446.035	27.525
PW-01	10/9/2005	07:45	446.04	27.52
PW-01	10/9/2005	08:00	446.04	27.52
PW-01	10/9/2005	08:15	446.046	27.514
PW-01	10/9/2005	08:30	446.051	27.509
PW-01	10/9/2005	08:45	446.061	27.499
PW-01	10/9/2005	09:00	446.066	27.494
PW-01	10/9/2005	09:15	446.072	27.488
PW-01	10/9/2005	09:30	446.077	27.483
PW-01	10/9/2005	09:45	446.087	27.473
PW-01	10/9/2005	10:00	446.087	27.473
PW-01	10/9/2005	10:15	446.092	27.468
PW-01	10/9/2005	10:30	446.103	27.457
PW-01	10/9/2005	10:45	446.103	27.457
PW-01	10/9/2005	11:00	446.113	27.447
PW-01	10/9/2005	11:15	446.124	27.436
PW-01	10/9/2005	11:30	446.124	27.436
PW-01	10/9/2005	11:45	446.129	27.431
PW-01	10/9/2005	12:00	446.134	27.426
PW-01	10/9/2005	12:15	446.139	27.421
PW-01	10/9/2005	12:30	446.144	27.416
PW-01	10/9/2005	12:45	446.155	27.405
PW-01	10/9/2005	13:00	446.16	27.4
PW-01	10/9/2005	13:15	446.164	27.396
PW-01	10/9/2005	13:30	446.165	27.395
PW-01	10/9/2005	13:45	446.17	27.39
PW-01	10/9/2005	14:00	446.176	27.384
PW-01	10/9/2005	14:15	446.186	27.374
PW-01	10/9/2005	14:30	446.181	27.379
PW-01	10/9/2005	14:45	446.191	27.369
PW-01	10/9/2005	15:00	446.186	27.374
PW-01	10/9/2005	15:15	446.196	27.364
PW-01	10/9/2005	15:30	446.202	27.358

Well ID	Measurement Date	Measurement Time	Water Level Elev	Water Level Depth
PW-01	10/9/2005	15:45	446.207	27.353
PW-01	10/9/2005	16:00	446.212	27.348
PW-01	10/9/2005	16:15	446.212	27.348
PW-01	10/9/2005	16:30	446.217	27.343
PW-01	10/9/2005	16:45	446.222	27.338
PW-01	10/9/2005	17:00	446.227	27.333
PW-01	10/9/2005	17:15	446.227	27.333
PW-01	10/9/2005	17:30	446.227	27.333
PW-01	10/9/2005	17:45	446.233	27.327
PW-01	10/9/2005	18:00	446.227	27.333
PW-01	10/9/2005	18:15	446.233	27.327
PW-01	10/9/2005	18:30	446.231	27.329
PW-01	10/9/2005	18:45	446.231	27.329
PW-01	10/9/2005	19:00	446.238	27.322
PW-01	10/9/2005	19:15	446.243	27.317
PW-01	10/9/2005	19:30	446.243	27.317
PW-01	10/9/2005	19:45	446.248	27.312
PW-01	10/9/2005	20:00	446.242	27.318
PW-01	10/9/2005	20:15	446.253	27.307
PW-01	10/9/2005	20:30	446.257	27.303
PW-01	10/9/2005	20:45	446.259	27.301
PW-01	10/9/2005	21:00	446.263	27.297
PW-01	10/9/2005	21:15	446.264	27.296
PW-01	10/9/2005	21:30	446.269	27.291
PW-01	10/9/2005	21:45	446.269	27.291
PW-01	10/9/2005	22:00	446.269	27.291
PW-01	10/9/2005	22:15	446.274	27.286
PW-01	10/9/2005	22:30	446.279	27.281
PW-01	10/9/2005	22:45	446.274	27.286
PW-01	10/9/2005	23:00	446.274	27.286
PW-01	10/9/2005	23:15	446.278	27.282
PW-01	10/9/2005	23:30	446.283	27.277
PW-01	10/9/2005	23:45	446.285	27.275
PW-01	10/10/2005	00:00	446.285	27.275
PW-01	10/10/2005	00:15	446.285	27.275
PW-01	10/10/2005	00:30	446.29	27.27
PW-01	10/10/2005	00:45	446.295	27.265
PW-01	10/10/2005	01:00	446.295	27.265
PW-01	10/10/2005	01:15	446.294	27.266
PW-01	10/10/2005	01:30	446.294	27.266
PW-01	10/10/2005	01:45	446.299	27.261
PW-01	10/10/2005	02:00	446.295	27.265
PW-01	10/10/2005	02:15	446.295	27.265
PW-01	10/10/2005	02:30	446.3	27.26
PW-01	10/10/2005	02:45	446.305	27.255
PW-01	10/10/2005	03:00	446.299	27.261
PW-01	10/10/2005	03:15	446.304	27.256
PW-01	10/10/2005	03:30	446.304	27.256
PW-01	10/10/2005	03:45	446.309	27.251
PW-01	10/10/2005	04:00	446.311	27.249

Well ID	Measurement Date	Measurement Time	Water Level Elev	Water Level Depth
PW-01	10/10/2005	04:15	446.311	27.249
PW-01	10/10/2005	04:30	446.315	27.245
PW-01	10/10/2005	04:45	446.309	27.251
PW-01	10/10/2005	05:00	446.311	27.249
PW-01	10/10/2005	05:15	446.316	27.244
PW-01	10/10/2005	05:30	446.316	27.244
PW-01	10/10/2005	05:45	446.32	27.24
PW-01	10/10/2005	06:00	446.321	27.239
PW-01	10/10/2005	06:15	446.32	27.24
PW-01	10/10/2005	06:30	446.321	27.239
PW-01	10/10/2005	06:45	446.32	27.24
PW-01	10/10/2005	07:00	446.32	27.24
PW-01	10/10/2005	07:15	446.321	27.239
PW-01	10/10/2005	07:30	446.321	27.239
PW-01	10/10/2005	07:45	446.32	27.24
PW-01	10/10/2005	08:00	446.32	27.24
PW-01	10/10/2005	08:15	446.32	27.24
PW-01	10/10/2005	08:30	446.315	27.245
PW-01	10/10/2005	08:45	446.321	27.239
PW-01	10/10/2005	09:00	446.321	27.239
PW-01	10/10/2005	09:15	446.326	27.234
PW-01	10/10/2005	09:30	446.326	27.234
PW-01	10/10/2005	09:45	446.321	27.239
PW-01	10/10/2005	09:50	446.03	27.53
PW-01	10/10/2005	10:00	446.326	27.234
PW-01	10/10/2005	10:15	227.193	246.367
PW-01	10/10/2005	10:30	227.183	246.377
PW-01	10/10/2005	10:45	227.172	246.388
PW-01	10/10/2005	11:00	227.171	246.389
PW-01	10/10/2005	11:15	227.172	246.388
PW-01	10/10/2005	11:30	227.159	246.401
PW-01	10/10/2005	11:45	227.109	246.451
PW-01	10/10/2005	12:00	227.174	246.386
PW-01	10/10/2005	12:15	227.162	246.398
PW-01	10/10/2005	12:30	227.167	246.393
PW-01	10/10/2005	12:45	227.167	246.393
PW-01	10/10/2005	13:00	227.167	246.393
PW-01	10/10/2005	13:15	227.165	246.395
PW-01	10/10/2005	13:30	227.173	246.387
PW-01	10/10/2005	13:45	227.168	246.392
PW-01	10/10/2005	14:00	227.161	246.399
PW-01	10/10/2005	14:15	227.157	246.403
PW-01	10/10/2005	14:30	227.152	246.408
PW-01	10/10/2005	14:45	227.173	246.387
PW-01	10/10/2005	15:00	262.922	210.638
PW-01	10/10/2005	15:15	445.951	27.609
PW-01	10/10/2005	15:30	446.013	27.547
PW-01	10/10/2005	15:45	446.044	27.516
PW-01	10/10/2005	16:00	446.06	27.5
PW-01	10/10/2005	16:15	446.07	27.49

Well ID	Measurement Date	Measurement Time	Water Level Elev	Water Level Depth
PW-01	10/10/2005	16:30	446.081	27.479
PW-01	10/10/2005	16:45	446.086	27.474
PW-01	10/10/2005	17:00	446.096	27.464
PW-01	10/10/2005	17:15	446.101	27.459
PW-01	10/10/2005	17:30	446.113	27.447
PW-01	10/10/2005	17:45	446.112	27.448
PW-01	10/10/2005	18:00	446.112	27.448
PW-01	10/10/2005	18:15	446.118	27.442
PW-01	10/10/2005	18:30	446.124	27.436
PW-01	10/10/2005	18:45	446.129	27.431
PW-01	10/10/2005	19:00	446.134	27.426
PW-01	10/10/2005	19:15	446.134	27.426
PW-01	10/10/2005	19:30	446.139	27.421
PW-01	10/10/2005	19:45	446.139	27.421
PW-01	10/10/2005	20:00	446.134	27.426
PW-01	10/10/2005	20:15	446.134	27.426
PW-01	10/10/2005	20:30	446.139	27.421
PW-01	10/10/2005	20:45	446.144	27.416
PW-01	10/10/2005	21:00	446.144	27.416
PW-01	10/10/2005	21:15	446.15	27.41
PW-01	10/10/2005	21:30	446.155	27.405
PW-01	10/10/2005	21:45	446.155	27.405
PW-01	10/10/2005	22:00	446.155	27.405
PW-01	10/10/2005	22:15	446.155	27.405
PW-01	10/10/2005	22:30	446.155	27.405
PW-01	10/10/2005	22:45	446.16	27.4
PW-01	10/10/2005	23:00	446.16	27.4
PW-01	10/10/2005	23:15	446.165	27.395
PW-01	10/10/2005	23:30	446.165	27.395
PW-01	10/10/2005	23:45	446.165	27.395
PW-01	10/11/2005	00:00	446.165	27.395
PW-01	10/11/2005	00:15	446.17	27.39
PW-01	10/11/2005	00:30	446.165	27.395
PW-01	10/11/2005	00:45	446.17	27.39
PW-01	10/11/2005	01:00	446.176	27.384
PW-01	10/11/2005	01:15	446.181	27.379
PW-01	10/11/2005	01:30	446.176	27.384
PW-01	10/11/2005	01:45	446.176	27.384
PW-01	10/11/2005	02:00	446.17	27.39
PW-01	10/11/2005	02:15	446.176	27.384
PW-01	10/11/2005	02:30	446.181	27.379
PW-01	10/11/2005	02:45	446.181	27.379
PW-01	10/11/2005	03:00	446.181	27.379
PW-01	10/11/2005	03:15	446.176	27.384
PW-01	10/11/2005	03:30	446.176	27.384
PW-01	10/11/2005	03:45	446.181	27.379
PW-01	10/11/2005	04:00	446.181	27.379
PW-01	10/11/2005	04:15	446.186	27.374
PW-01	10/11/2005	04:30	446.181	27.379
PW-01	10/11/2005	04:45	446.186	27.374

Well ID	Measurement Date	Measurement Time	Water Level Elev	Water Level Depth
PW-01	10/11/2005	05:00	446.186	27.374
PW-01	10/11/2005	05:15	446.181	27.379
PW-01	10/11/2005	05:30	446.181	27.379
PW-01	10/11/2005	05:45	446.181	27.379
PW-01	10/11/2005	06:00	446.181	27.379
PW-01	10/11/2005	06:15	446.176	27.384
PW-01	10/11/2005	06:30	446.181	27.379
PW-01	10/11/2005	06:45	446.17	27.39
PW-01	10/11/2005	07:00	446.17	27.39
PW-01	10/11/2005	07:15	446.17	27.39
PW-01	10/11/2005	07:30	446.17	27.39
PW-01	10/11/2005	07:45	446.17	27.39
PW-01	10/11/2005	08:00	446.165	27.395
PW-01	10/11/2005	08:15	446.172	27.388
PW-01	10/11/2005	08:30	446.165	27.395
PW-01	10/11/2005	08:45	446.165	27.395
PW-01	10/11/2005	09:00	446.165	27.395
PW-01	10/11/2005	09:05	446.29	27.27
PW-01	10/11/2005	09:15	446.17	27.39
PW-01	10/11/2005	10:01	352.446	121.114
PW-01	10/11/2005	10:02	386.91	86.65
PW-01	10/11/2005	10:00	355.441	118.119
PW-01	10/11/2005	10:00	355.531	118.029
PW-01	10/11/2005	10:00	355.484	118.076
PW-01	10/11/2005	10:00	355.395	118.165
PW-01	10/11/2005	10:00	355.349	118.211
PW-01	10/11/2005	10:00	355.457	118.103
PW-01	10/11/2005	10:00	355.586	117.974
PW-01	10/11/2005	10:00	355.436	118.124
PW-01	10/11/2005	10:00	355.228	118.332
PW-01	10/11/2005	10:00	355.508	118.052
PW-01	10/11/2005	10:00	355.503	118.057
PW-01	10/11/2005	10:00	355.228	118.332
PW-01	10/11/2005	10:00	355.332	118.228
PW-01	10/11/2005	10:00	355.311	118.249
PW-01	10/11/2005	10:00	355.337	118.223
PW-01	10/11/2005	10:00	355.363	118.197
PW-01	10/11/2005	10:00	355.233	118.327
PW-01	10/11/2005	10:00	355.332	118.228
PW-01	10/11/2005	10:00	355.388	118.172
PW-01	10/11/2005	10:00	355.253	118.307
PW-01	10/11/2005	10:00	355.191	118.369
PW-01	10/11/2005	10:00	355.263	118.297
PW-01	10/11/2005	10:00	355.144	118.416
PW-01	10/11/2005	10:00	355.123	118.437
PW-01	10/11/2005	10:00	355.098	118.462
PW-01	10/11/2005	10:00	355.155	118.405
PW-01	10/11/2005	10:00	355.077	118.483
PW-01	10/11/2005	10:00	354.906	118.654
PW-01	10/11/2005	10:00	355.035	118.525

Well ID	Measurement Date	Measurement Time	Water Level Elev	Water Level Depth
PW-01	10/11/2005	10:00	354.877	118.683
PW-01	10/11/2005	10:00	354.934	118.626
PW-01	10/11/2005	10:00	354.939	118.621
PW-01	10/11/2005	10:00	354.8	118.76
PW-01	10/11/2005	10:00	354.903	118.657
PW-01	10/11/2005	10:00	354.51	119.05
PW-01	10/11/2005	10:00	354.639	118.921
PW-01	10/11/2005	10:00	354.551	119.009
PW-01	10/11/2005	10:00	354.567	118.993
PW-01	10/11/2005	10:00	354.432	119.128
PW-01	10/11/2005	10:00	354.51	119.05
PW-01	10/11/2005	10:00	354.359	119.201
PW-01	10/11/2005	10:00	354.556	119.004
PW-01	10/11/2005	10:00	354.105	119.455
PW-01	10/11/2005	10:00	354.23	119.33
PW-01	10/11/2005	10:00	354.147	119.413
PW-01	10/11/2005	10:00	354.126	119.434
PW-01	10/11/2005	10:00	353.893	119.667
PW-01	10/11/2005	10:00	353.799	119.761
PW-01	10/11/2005	10:00	353.82	119.74
PW-01	10/11/2005	10:00	353.587	119.973
PW-01	10/11/2005	10:00	353.421	120.139
PW-01	10/11/2005	10:00	353.602	119.958
PW-01	10/11/2005	10:00	353.488	120.072
PW-01	10/11/2005	10:00	353.426	120.134
PW-01	10/11/2005	10:00	353.24	120.32
PW-01	10/11/2005	10:00	353.011	120.549
PW-01	10/11/2005	10:00	353.001	120.559
PW-01	10/11/2005	10:00	352.934	120.626
PW-01	10/11/2005	10:00	352.851	120.709
PW-01	10/11/2005	10:00	352.674	120.886
PW-01	10/11/2005	10:01	352.359	121.201
PW-01	10/11/2005	10:01	352.188	121.372
PW-01	10/11/2005	10:01	351.991	121.569
PW-01	10/11/2005	10:01	351.95	121.61
PW-01	10/11/2005	10:01	351.773	121.787
PW-01	10/11/2005	10:01	351.633	121.927
PW-01	10/11/2005	10:01	351.53	122.03
PW-01	10/11/2005	10:01	351.468	122.092
PW-01	10/11/2005	10:01	351.348	122.212
PW-01	10/11/2005	10:01	351.281	122.279
PW-01	10/11/2005	10:01	350.923	122.637
PW-01	10/11/2005	10:01	350.97	122.59
PW-01	10/11/2005	10:02	350.845	122.715
PW-01	10/11/2005	10:02	350.617	122.943
PW-01	10/11/2005	10:02	350.597	122.963
PW-01	10/11/2005	10:02	350.529	123.031
PW-01	10/11/2005	10:02	350.312	123.248
PW-01	10/11/2005	10:02	350.135	123.425
PW-01	10/11/2005	10:02	350.115	123.445

Well ID	Measurement Date	Measurement Time	Water Level Elev	Water Level Depth
PW-01	10/11/2005	10:02	383.56	90
PW-01	10/11/2005	10:03	350.415	123.145
PW-01	10/11/2005	10:03	349.778	123.782
PW-01	10/11/2005	10:03	349.762	123.798
PW-01	10/11/2005	10:03	349.508	124.052
PW-01	10/11/2005	10:03	349.399	124.161
PW-01	10/11/2005	10:03	356.57	116.99
PW-01	10/11/2005	10:04	349.244	124.316
PW-01	10/11/2005	10:04	349.099	124.461
PW-01	10/11/2005	10:04	348.855	124.705
PW-01	10/11/2005	10:04	348.565	124.995
PW-01	10/11/2005	10:05	348.388	125.172
PW-01	10/11/2005	10:05	348.083	125.477
PW-01	10/11/2005	10:05	347.823	125.737
PW-01	10/11/2005	10:05	349.26	124.3
PW-01	10/11/2005	10:05	348.94	124.62
PW-01	10/11/2005	10:06	347.72	125.84
PW-01	10/11/2005	10:06	347.398	126.162
PW-01	10/11/2005	10:06	348.76	124.8
PW-01	10/11/2005	10:06	348.53	125.03
PW-01	10/11/2005	10:07	347.082	126.478
PW-01	10/11/2005	10:07	346.994	126.566
PW-01	10/11/2005	10:07	346.978	126.582
PW-01	10/11/2005	10:07	348.01	125.55
PW-01	10/11/2005	10:07	347.76	125.8
PW-01	10/11/2005	10:08	346.87	126.69
PW-01	10/11/2005	10:08	346.693	126.867
PW-01	10/11/2005	10:08	347.24	126.32
PW-01	10/11/2005	10:09	346.59	126.97
PW-01	10/11/2005	10:09	346.289	127.271
PW-01	10/11/2005	10:09	346.69	126.87
PW-01	10/11/2005	10:10	346.07	127.49
PW-01	10/11/2005	10:10	346.102	127.458
PW-01	10/11/2005	10:11	346.212	127.348
PW-01	10/11/2005	10:11	346.128	127.432
PW-01	10/11/2005	10:11	345.77	127.79
PW-01	10/11/2005	10:12	345.931	127.629
PW-01	10/11/2005	10:13	346.02	127.54
PW-01	10/11/2005	10:14	346.077	127.483
PW-01	10/11/2005	10:14	346.026	127.534
PW-01	10/11/2005	10:15	345.88	127.68
PW-01	10/11/2005	10:16	346.04	127.52
PW-01	10/11/2005	10:17	345.74	127.82
PW-01	10/11/2005	10:18	345.76	127.8
PW-01	10/11/2005	10:19	345.714	127.846
PW-01	10/11/2005	10:21	345.646	127.914
PW-01	10/11/2005	10:22	345.62	127.94
PW-01	10/11/2005	10:23	345.6	127.96
PW-01	10/11/2005	10:25	345.714	127.846
PW-01	10/11/2005	10:26	345.595	127.965

Well ID	Measurement Date	Measurement Time	Water Level Elev	Water Level Depth
PW-01	10/11/2005	10:28	345.512	128.048
PW-01	10/11/2005	10:29	345.242	128.318
PW-01	10/11/2005	10:31	345.284	128.276
PW-01	10/11/2005	10:33	344.988	128.572
PW-01	10/11/2005	10:35	345.195	128.365
PW-01	10/11/2005	10:37	345.175	128.385
PW-01	10/11/2005	10:39	345.221	128.339
PW-01	10/11/2005	10:42	345.211	128.349
PW-01	10/11/2005	10:44	345.045	128.515
PW-01	10/11/2005	10:47	345.206	128.354
PW-01	10/11/2005	10:50	344.973	128.587
PW-01	10/11/2005	10:53	345.004	128.556
PW-01	10/11/2005	10:56	345.138	128.422
PW-01	10/11/2005	10:59	344.947	128.613
PW-01	10/11/2005	11:03	344.859	128.701
PW-01	10/11/2005	11:06	344.765	128.795
PW-01	10/11/2005	11:10	344.558	129.002
PW-01	10/11/2005	11:14	344.574	128.986
PW-01	10/11/2005	11:19	344.615	128.945
PW-01	10/11/2005	11:24	344.491	129.069
PW-01	10/11/2005	11:29	344.159	129.401
PW-01	10/11/2005	11:34	344.278	129.282
PW-01	10/11/2005	11:39	344.335	129.225
PW-01	10/11/2005	11:45	344.402	129.158
PW-01	10/11/2005	11:52	344.377	129.183
PW-01	10/11/2005	11:58	344.273	129.287
PW-01	10/11/2005	12:05	344.107	129.453
PW-01	10/11/2005	12:13	344.003	129.557
PW-01	10/11/2005	12:21	344.111	129.449
PW-01	10/11/2005	12:29	343.858	129.702
PW-01	10/11/2005	12:38	343.9	129.66
PW-01	10/11/2005	12:47	343.888	129.672
PW-01	10/11/2005	12:56		
PW-01	10/11/2005	12:57	343.589	129.971
PW-01	10/11/2005	13:08	343.635	129.925
PW-01	10/11/2005	13:19	343.552	130.008
PW-01	10/11/2005	13:31	343.449	130.111
PW-01	10/11/2005	13:43	343.542	130.018
PW-01	10/11/2005	13:57	343.329	130.231
PW-01	10/11/2005	14:11	343.401	130.159
PW-01	10/11/2005	14:25	343.142	130.418
PW-01	10/11/2005	14:40	342.95	130.61
PW-01	10/11/2005	14:55	343.126	130.434
PW-01	10/11/2005	15:10	343.075	130.485
PW-01	10/11/2005	15:25	342.987	130.573
PW-01	10/11/2005	15:40	342.795	130.765
PW-01	10/11/2005	15:55	342.536	131.024
PW-01	10/11/2005	16:10	342.52	131.04
PW-01	10/11/2005	16:25	342.562	130.998
PW-01	10/11/2005	16:40	342.204	131.356

Well ID	Measurement Date	Measurement Time	Water Level Elev	Water Level Depth
PW-01	10/11/2005	16:55	342.22	131.34
PW-01	10/11/2005	17:10	342.054	131.506
PW-01	10/11/2005	17:25	342.033	131.527
PW-01	10/11/2005	17:40	341.608	131.952
PW-01	10/11/2005	17:55	341.655	131.905
PW-01	10/11/2005	18:10	341.763	131.797
PW-01	10/11/2005	18:25	341.53	132.03
PW-01	10/11/2005	18:40	341.458	132.102
PW-01	10/11/2005	18:55	341.499	132.061
PW-01	10/11/2005	19:10	341.51	132.05
PW-01	10/11/2005	19:25	341.349	132.211
PW-01	10/11/2005	19:40	341.394	132.166
PW-01	10/11/2005	19:55	341.432	132.128
PW-01	10/11/2005	20:10	341.427	132.133
PW-01	10/11/2005	20:25	341.458	132.102
PW-01	10/11/2005	20:40	341.266	132.294
PW-01	10/11/2005	20:55	341.214	132.346
PW-01	10/11/2005	21:10	341.11	132.45
PW-01	10/11/2005	21:25	341.105	132.455
PW-01	10/11/2005	21:40	341.043	132.517
PW-01	10/11/2005	21:55	341.033	132.527
PW-01	10/11/2005	22:10	340.872	132.688
PW-01	10/11/2005	22:25	340.84	132.72
PW-01	10/11/2005	22:40	340.722	132.838
PW-01	10/11/2005	22:55	340.489	133.071
PW-01	10/11/2005	23:10	340.607	132.953
PW-01	10/11/2005	23:25	340.634	132.926
PW-01	10/11/2005	23:40	340.629	132.931
PW-01	10/11/2005	23:55	340.432	133.128
PW-01	10/12/2005	00:10	340.447	133.113
PW-01	10/12/2005	00:25	340.437	133.123
PW-01	10/12/2005	00:40	340.26	133.3
PW-01	10/12/2005	00:55	340.074	133.486
PW-01	10/12/2005	01:10	340.022	133.538
PW-01	10/12/2005	01:25	339.99	133.57
PW-01	10/12/2005	01:40	339.975	133.585
PW-01	10/12/2005	01:55	340.208	133.352
PW-01	10/12/2005	02:10	339.995	133.565
PW-01	10/12/2005	02:25	340	133.56
PW-01	10/12/2005	02:40	340.011	133.549
PW-01	10/12/2005	02:55	339.928	133.632
PW-01	10/12/2005	03:10	339.902	133.658
PW-01	10/12/2005	03:25	339.876	133.684
PW-01	10/12/2005	03:40	339.767	133.793
PW-01	10/12/2005	03:55	339.819	133.741
PW-01	10/12/2005	04:10	339.721	133.839
PW-01	10/12/2005	04:25	339.56	134
PW-01	10/12/2005	04:40	339.499	134.061
PW-01	10/12/2005	04:55	339.306	134.254
PW-01	10/12/2005	05:10	339.643	133.917

Well ID	Measurement Date	Measurement Time	Water Level Elev	Water Level Depth
PW-01	10/12/2005	05:25	339.591	133.969
PW-01	10/12/2005	05:40	339.327	134.233
PW-01	10/12/2005	05:55	339.498	134.062
PW-01	10/12/2005	06:10	339.156	134.404
PW-01	10/12/2005	06:25	339.208	134.352
PW-01	10/12/2005	06:40	339.291	134.269
PW-01	10/12/2005	06:55	339.182	134.378
PW-01	10/12/2005	07:10	339.202	134.358
PW-01	10/12/2005	07:25	339.296	134.264
PW-01	10/12/2005	07:40	339.27	134.29
PW-01	10/12/2005	07:55	339.275	134.285
PW-01	10/12/2005	08:10	339.031	134.529
PW-01	10/12/2005	08:25	339.145	134.415
PW-01	10/12/2005	08:30	338.39	135.17
PW-01	10/12/2005	08:40	339.28	134.28
PW-01	10/12/2005	08:55	339.156	134.404
PW-01	10/12/2005	09:10	339.13	134.43
PW-01	10/12/2005	09:25	339.099	134.461
PW-01	10/12/2005	09:40	339.052	134.508
PW-01	10/12/2005	09:55	339.006	134.554
PW-01	10/12/2005	10:10	339	134.56
PW-01	10/12/2005	10:25	338.721	134.839
PW-01	10/12/2005	10:40	338.928	134.632
PW-01	10/12/2005	10:54	338.11	135.45
PW-01	10/12/2005	10:55	338.493	135.067
PW-01	10/12/2005	11:10	338.28	135.28
PW-01	10/12/2005	11:25	338.249	135.311
PW-01	10/12/2005	11:40	338.337	135.223
PW-01	10/12/2005	11:55	337.933	135.627
PW-01	10/12/2005	12:06	337.52	136.04
PW-01	10/12/2005	12:10	338.099	135.461
PW-01	10/12/2005	12:25	338.322	135.238
PW-01	10/12/2005	12:40	338.068	135.492
PW-01	10/12/2005	12:55	338.197	135.363
PW-01	10/12/2005	13:10	337.954	135.606
PW-01	10/12/2005	13:11	337.29	136.27
PW-01	10/12/2005	13:25	338.047	135.513
PW-01	10/12/2005	13:40	338.161	135.399
PW-01	10/12/2005	13:55	338.14	135.42
PW-01	10/12/2005	14:10	337.98	135.58
PW-01	10/12/2005	14:25	337.71	135.85
PW-01	10/12/2005	14:40	337.902	135.658
PW-01	10/12/2005	14:55	338.135	135.425
PW-01	10/12/2005	15:10	337.855	135.705
PW-01	10/12/2005	15:25	337.783	135.777
PW-01	10/12/2005	15:40	337.612	135.948
PW-01	10/12/2005	15:55	338.016	135.544
PW-01	10/12/2005	16:10	337.809	135.751
PW-01	10/12/2005	16:25	337.814	135.746
PW-01	10/12/2005	16:40	337.757	135.803

Well ID	Measurement Date	Measurement Time	Water Level Elev	Water Level Depth
PW-01	10/12/2005	16:50	337.61	135.95
PW-01	10/12/2005	16:55	337.798	135.762
PW-01	10/12/2005	17:10	337.731	135.829
PW-01	10/12/2005	17:25	337.72	135.84
PW-01	10/12/2005	17:40	337.627	135.933
PW-01	10/12/2005	17:55	337.544	136.016
PW-01	10/12/2005	18:10	337.581	135.979
PW-01	10/12/2005	18:25	337.617	135.943
PW-01	10/12/2005	18:40	337.612	135.948
PW-01	10/12/2005	18:55	337.456	136.104
PW-01	10/12/2005	19:10	337.57	135.99
PW-01	10/12/2005	19:25	337.72	135.84
PW-01	10/12/2005	19:40	337.575	135.985
PW-01	10/12/2005	19:55	337.762	135.798
PW-01	10/12/2005	20:10	337.549	136.011
PW-01	10/12/2005	20:25	337.648	135.912
PW-01	10/12/2005	20:40	337.518	136.042
PW-01	10/12/2005	20:55	337.658	135.902
PW-01	10/12/2005	21:10	337.425	136.135
PW-01	10/12/2005	21:25	337.389	136.171
PW-01	10/12/2005	21:40	337.461	136.099
PW-01	10/12/2005	21:55	337.347	136.213
PW-01	10/12/2005	22:10	337.736	135.824
PW-01	10/12/2005	22:25	337.86	135.7
PW-01	10/12/2005	22:40	337.301	136.259
PW-01	10/12/2005	22:55	337.384	136.176
PW-01	10/12/2005	23:10	337.482	136.078
PW-01	10/12/2005	23:25	337.347	136.213
PW-01	10/12/2005	23:40	337.347	136.213
PW-01	10/12/2005	23:55	337.363	136.197
PW-01	10/13/2005	00:10	337.456	136.104
PW-01	10/13/2005	00:25	337.213	136.347
PW-01	10/13/2005	00:40	337.482	136.078
PW-01	10/13/2005	00:55	337.042	136.518
PW-01	10/13/2005	01:10	337.197	136.363
PW-01	10/13/2005	01:25	337.202	136.358
PW-01	10/13/2005	01:40	337.498	136.062
PW-01	10/13/2005	01:55	337.192	136.368
PW-01	10/13/2005	02:10	336.985	136.575
PW-01	10/13/2005	02:25	337.275	136.285
PW-01	10/13/2005	02:40	337.14	136.42
PW-01	10/13/2005	02:55	337.14	136.42
PW-01	10/13/2005	03:10	337.43	136.13
PW-01	10/13/2005	03:25	336.969	136.591
PW-01	10/13/2005	03:40	337.145	136.415
PW-01	10/13/2005	03:55	337.042	136.518
PW-01	10/13/2005	04:10	337.187	136.373
PW-01	10/13/2005	04:25	337.192	136.368
PW-01	10/13/2005	04:40	337.14	136.42
PW-01	10/13/2005	04:55	337.192	136.368

Well ID	Measurement Date	Measurement Time	Water Level Elev	Water Level Depth
PW-01	10/13/2005	05:10	337.156	136.404
PW-01	10/13/2005	05:25	337	136.56
PW-01	10/13/2005	05:40	337.062	136.498
PW-01	10/13/2005	05:55	337.166	136.394
PW-01	10/13/2005	06:10	337.093	136.467
PW-01	10/13/2005	06:25	336.948	136.612
PW-01	10/13/2005	06:40	337	136.56
PW-01	10/13/2005	06:55	336.948	136.612
PW-01	10/13/2005	07:10	336.959	136.601
PW-01	10/13/2005	07:25	336.793	136.767
PW-01	10/13/2005	07:40	336.731	136.829
PW-01	10/13/2005	07:55	336.928	136.632
PW-01	10/13/2005	08:10	336.969	136.591
PW-01	10/13/2005	08:16	336.07	137.49
PW-01	10/13/2005	08:25	336.762	136.798
PW-01	10/13/2005	08:40	336.803	136.757
PW-01	10/13/2005	08:55	337.057	136.503
PW-01	10/13/2005	09:10	336.974	136.586
PW-01	10/13/2005	09:25	336.85	136.71
PW-01	10/13/2005	09:40	336.803	136.757
PW-01	10/13/2005	09:55	336.7	136.86
PW-01	10/13/2005	10:10	336.684	136.876
PW-01	10/13/2005	10:25	336.715	136.845
PW-01	10/13/2005	10:40	336.762	136.798
PW-01	10/13/2005	10:55	336.829	136.731
PW-01	10/13/2005	11:10	336.793	136.767
PW-01	10/13/2005	11:20	336.03	137.53
PW-01	10/13/2005	11:25	336.772	136.788
PW-01	10/13/2005	11:40	336.783	136.777
PW-01	10/13/2005	11:55	336.7	136.86
PW-01	10/13/2005	12:10	336.917	136.643
PW-01	10/13/2005	12:25	336.7	136.86
PW-01	10/13/2005	12:40	336.632	136.928
PW-01	10/13/2005	12:55	336.663	136.897
PW-01	10/13/2005	13:10	336.653	136.907
PW-01	10/13/2005	13:25	336.679	136.881
PW-01	10/13/2005	13:40	336.715	136.845
PW-01	10/13/2005	13:55	336.85	136.71
PW-01	10/13/2005	13:58	335.85	137.71
PW-01	10/13/2005	14:10	336.767	136.793
PW-01	10/13/2005	14:25	336.85	136.71
PW-01	10/13/2005	14:40	336.86	136.7
PW-01	10/13/2005	14:55	336.715	136.845
PW-01	10/13/2005	15:10	336.803	136.757
PW-01	10/13/2005	15:25	336.643	136.917
PW-01	10/13/2005	15:40	336.518	137.042
PW-01	10/13/2005	15:55	336.529	137.031
PW-01	10/13/2005	16:00	336	137.56
PW-01	10/13/2005	16:55	334.8	138.76
PW-01	10/13/2005	17:00	335.482	138.078

Well ID	Measurement Date	Measurement Time	Water Level Elev	Water Level Depth
PW-01	10/13/2005	17:02	364.26	109.3
PW-01	10/13/2005	17:01	335.692	137.868
PW-01	10/13/2005	17:00	335.634	137.926
PW-01	10/13/2005	17:00	335.65	137.91
PW-01	10/13/2005	17:00	335.664	137.896
PW-01	10/13/2005	17:00	335.758	137.802
PW-01	10/13/2005	17:00	335.727	137.833
PW-01	10/13/2005	17:00	335.69	137.87
PW-01	10/13/2005	17:00	335.663	137.897
PW-01	10/13/2005	17:00	335.845	137.715
PW-01	10/13/2005	17:00	335.886	137.674
PW-01	10/13/2005	17:00	335.441	138.119
PW-01	10/13/2005	17:00	335.808	137.752
PW-01	10/13/2005	17:00	335.534	138.026
PW-01	10/13/2005	17:00	335.612	137.948
PW-01	10/13/2005	17:00	335.793	137.767
PW-01	10/13/2005	17:00	335.751	137.809
PW-01	10/13/2005	17:00	335.586	137.974
PW-01	10/13/2005	17:00	335.612	137.948
PW-01	10/13/2005	17:00	335.746	137.814
PW-01	10/13/2005	17:00	335.802	137.758
PW-01	10/13/2005	17:00	335.704	137.856
PW-01	10/13/2005	17:00	335.932	137.628
PW-01	10/13/2005	17:00	335.569	137.991
PW-01	10/13/2005	17:00	335.73	137.83
PW-01	10/13/2005	17:00	335.75	137.81
PW-01	10/13/2005	17:00	335.678	137.882
PW-01	10/13/2005	17:00	335.766	137.794
PW-01	10/13/2005	17:00	335.973	137.587
PW-01	10/13/2005	17:00	335.911	137.649
PW-01	10/13/2005	17:00	335.69	137.87
PW-01	10/13/2005	17:00	335.582	137.978
PW-01	10/13/2005	17:00	335.758	137.802
PW-01	10/13/2005	17:00	335.66	137.9
PW-01	10/13/2005	17:00	335.602	137.958
PW-01	10/13/2005	17:00	335.567	137.993
PW-01	10/13/2005	17:00	335.717	137.843
PW-01	10/13/2005	17:00	335.417	138.143
PW-01	10/13/2005	17:00	335.671	137.889
PW-01	10/13/2005	17:00	335.691	137.869
PW-01	10/13/2005	17:00	335.5	138.06
PW-01	10/13/2005	17:00	335.671	137.889
PW-01	10/13/2005	17:00	335.686	137.874
PW-01	10/13/2005	17:00	335.634	137.926
PW-01	10/13/2005	17:00	335.738	137.822
PW-01	10/13/2005	17:00	335.588	137.972
PW-01	10/13/2005	17:00	335.66	137.9
PW-01	10/13/2005	17:00	335.458	138.102
PW-01	10/13/2005	17:00	335.712	137.848
PW-01	10/13/2005	17:00	335.717	137.843

Well ID	Measurement Date	Measurement Time	Water Level Elev	Water Level Depth
PW-01	10/13/2005	17:00	335.422	138.138
PW-01	10/13/2005	17:00	335.795	137.765
PW-01	10/13/2005	17:00	335.702	137.858
PW-01	10/13/2005	17:00	335.567	137.993
PW-01	10/13/2005	17:00	335.754	137.806
PW-01	10/13/2005	17:00	335.443	138.117
PW-01	10/13/2005	17:00	335.629	137.931
PW-01	10/13/2005	17:00	335.634	137.926
PW-01	10/13/2005	17:00	335.661	137.899
PW-01	10/13/2005	17:00	335.635	137.925
PW-01	10/13/2005	17:00	335.485	138.075
PW-01	10/13/2005	17:01	335.63	137.93
PW-01	10/13/2005	17:01	335.651	137.909
PW-01	10/13/2005	17:01	335.667	137.893
PW-01	10/13/2005	17:01	345.627	127.933
PW-01	10/13/2005	17:01	358.54	115.02
PW-01	10/13/2005	17:01	371.968	101.592
PW-01	10/13/2005	17:01	382.647	90.913
PW-01	10/13/2005	17:01	390.821	82.739
PW-01	10/13/2005	17:01	396.272	77.288
PW-01	10/13/2005	17:01	399.782	73.778
PW-01	10/13/2005	17:01	402.653	70.907
PW-01	10/13/2005	17:01	406.139	67.421
PW-01	10/13/2005	17:01	394.94	78.62
PW-01	10/13/2005	17:01	409	64.56
PW-01	10/13/2005	17:02	409.271	64.289
PW-01	10/13/2005	17:02	411.811	61.749
PW-01	10/13/2005	17:02	414.46	59.1
PW-01	10/13/2005	17:02	417.015	56.545
PW-01	10/13/2005	17:02	419.447	54.113
PW-01	10/13/2005	17:02	421.634	51.926
PW-01	10/13/2005	17:02	423.634	49.926
PW-01	10/13/2005	17:02	419.5	54.06
PW-01	10/13/2005	17:02	425.04	48.52
PW-01	10/13/2005	17:03	425.5	48.06
PW-01	10/13/2005	17:03	427.189	46.371
PW-01	10/13/2005	17:03	428.67	44.89
PW-01	10/13/2005	17:03	429.995	43.565
PW-01	10/13/2005	17:03	431.216	42.344
PW-01	10/13/2005	17:03	428.81	44.75
PW-01	10/13/2005	17:03	431.49	42.07
PW-01	10/13/2005	17:04	432.157	41.403
PW-01	10/13/2005	17:04	432.967	40.593
PW-01	10/13/2005	17:04	433.353	40.207
PW-01	10/13/2005	17:04	433.65	39.91
PW-01	10/13/2005	17:04	433.4	40.16
PW-01	10/13/2005	17:04	433.67	39.89
PW-01	10/13/2005	17:05	434.017	39.543
PW-01	10/13/2005	17:05	434.414	39.146
PW-01	10/13/2005	17:05	434.715	38.845

Well ID	Measurement Date	Measurement Time	Water Level Elev	Water Level Depth
PW-01	10/13/2005	17:05	434.38	39.18
PW-01	10/13/2005	17:05	434.75	38.81
PW-01	10/13/2005	17:06	434.985	38.575
PW-01	10/13/2005	17:06	435.204	38.356
PW-01	10/13/2005	17:06	435.1	38.46
PW-01	10/13/2005	17:06	435.36	38.2
PW-01	10/13/2005	17:07	435.391	38.169
PW-01	10/13/2005	17:07	435.547	38.013
PW-01	10/13/2005	17:07	435.682	37.878
PW-01	10/13/2005	17:07	435.58	37.98
PW-01	10/13/2005	17:07	435.72	37.84
PW-01	10/13/2005	17:08	435.801	37.759
PW-01	10/13/2005	17:08	435.91	37.65
PW-01	10/13/2005	17:08	435.83	37.73
PW-01	10/13/2005	17:08	435.92	37.64
PW-01	10/13/2005	17:09	436.009	37.551
PW-01	10/13/2005	17:09	436.098	37.462
PW-01	10/13/2005	17:09	436.04	37.52
PW-01	10/13/2005	17:09	436.13	37.43
PW-01	10/13/2005	17:10	436.181	37.379
PW-01	10/13/2005	17:10	436.2	37.36
PW-01	10/13/2005	17:10	436.25	37.31
PW-01	10/13/2005	17:11	436.259	37.301
PW-01	10/13/2005	17:11	436.331	37.229
PW-01	10/13/2005	17:11	436.31	37.25
PW-01	10/13/2005	17:11	436.35	37.21
PW-01	10/13/2005	17:12	436.399	37.161
PW-01	10/13/2005	17:12	436.4	37.16
PW-01	10/13/2005	17:12	436.45	37.11
PW-01	10/13/2005	17:13	436.468	37.092
PW-01	10/13/2005	17:13	436.49	37.07
PW-01	10/13/2005	17:13	436.53	37.03
PW-01	10/13/2005	17:14	436.53	37.03
PW-01	10/13/2005	17:14	436.598	36.962
PW-01	10/13/2005	17:14	436.57	36.99
PW-01	10/13/2005	17:14	436.61	36.95
PW-01	10/13/2005	17:15	436.64	36.92
PW-01	10/13/2005	17:15	436.655	36.905
PW-01	10/13/2005	17:16	436.712	36.848
PW-01	10/13/2005	17:17	436.774	36.786
PW-01	10/13/2005	17:18	436.837	36.723
PW-01	10/13/2005	17:19	436.894	36.666
PW-01	10/13/2005	17:21	436.956	36.604
PW-01	10/13/2005	17:22	437.008	36.552
PW-01	10/13/2005	17:23	437.066	36.494
PW-01	10/13/2005	17:25	437.118	36.442
PW-01	10/13/2005	17:26	437.175	36.385
PW-01	10/13/2005	17:28	437.233	36.327
PW-01	10/13/2005	17:29	437.296	36.264
PW-01	10/13/2005	17:31	437.353	36.207

Well ID	Measurement Date	Measurement Time	Water Level Elev	Water Level Depth
PW-01	10/13/2005	17:33	437.41	36.15
PW-01	10/13/2005	17:35	437.472	36.088
PW-01	10/13/2005	17:37	437.524	36.036
PW-01	10/13/2005	17:39	437.581	35.979
PW-01	10/13/2005	17:42	437.644	35.916
PW-01	10/13/2005	17:44	437.701	35.859
PW-01	10/13/2005	17:47	437.763	35.797
PW-01	10/13/2005	17:50	437.831	35.729
PW-01	10/13/2005	17:53	437.898	35.662
PW-01	10/13/2005	17:56	437.967	35.593
PW-01	10/13/2005	17:59	438.035	35.525
PW-01	10/13/2005	18:03	438.102	35.458
PW-01	10/13/2005	18:06	438.17	35.39
PW-01	10/13/2005	18:10	438.243	35.317
PW-01	10/13/2005	18:14	438.316	35.244
PW-01	10/13/2005	18:19	438.394	35.166
PW-01	10/13/2005	18:24	438.466	35.094
PW-01	10/13/2005	18:29	438.544	35.016
PW-01	10/13/2005	18:34	438.627	34.933
PW-01	10/13/2005	18:39	438.705	34.855
PW-01	10/13/2005	18:45	438.785	34.775
PW-01	10/13/2005	18:52	438.868	34.692
PW-01	10/13/2005	18:58	438.951	34.609
PW-01	10/13/2005	19:05	439.037	34.523
PW-01	10/13/2005	19:13	439.121	34.439
PW-01	10/13/2005	19:15	439.13	34.43
PW-01	10/13/2005	19:21	439.214	34.346
PW-01	10/13/2005	19:29	439.306	34.254
PW-01	10/13/2005	19:38	439.394	34.166
PW-01	10/13/2005	19:47	439.494	34.066
PW-01	10/13/2005	19:57	439.589	33.971
PW-01	10/13/2005	20:08	439.684	33.876
PW-01	10/13/2005	20:19	439.784	33.776
PW-01	10/13/2005	20:31	439.888	33.672
PW-01	10/13/2005	20:43	439.988	33.572
PW-01	10/13/2005	20:57	440.093	33.467
PW-01	10/13/2005	21:11	440.192	33.368
PW-01	10/13/2005	21:25	440.302	33.258
PW-01	10/13/2005	21:40	440.406	33.154
PW-01	10/13/2005	21:55	440.501	33.059
PW-01	10/13/2005	22:10	440.59	32.97
PW-01	10/13/2005	22:25	440.684	32.876
PW-01	10/13/2005	22:40	440.773	32.787
PW-01	10/13/2005	22:55	440.856	32.704
PW-01	10/13/2005	23:10	440.934	32.626
PW-01	10/13/2005	23:25	441.017	32.543
PW-01	10/13/2005	23:40	441.09	32.47
PW-01	10/13/2005	23:55	441.164	32.396
PW-01	10/14/2005	00:10	441.232	32.328
PW-01	10/14/2005	00:25	441.304	32.256

Well ID	Measurement Date	Measurement Time	Water Level Elev	Water Level Depth
PW-01	10/14/2005	00:40	441.367	32.193
PW-01	10/14/2005	00:55	441.436	32.124
PW-01	10/14/2005	01:10	441.502	32.058
PW-01	10/14/2005	01:25	441.559	32.001
PW-01	10/14/2005	01:40	441.628	31.932
PW-01	10/14/2005	01:55	441.68	31.88
PW-01	10/14/2005	02:10	441.737	31.823
PW-01	10/14/2005	02:25	441.789	31.771
PW-01	10/14/2005	02:40	441.851	31.709
PW-01	10/14/2005	02:55	441.898	31.662
PW-01	10/14/2005	03:10	441.95	31.61
PW-01	10/14/2005	03:25	442.002	31.558
PW-01	10/14/2005	03:40	442.054	31.506
PW-01	10/14/2005	03:55	442.101	31.459
PW-01	10/14/2005	04:10	442.148	31.412
PW-01	10/14/2005	04:25	442.195	31.365
PW-01	10/14/2005	04:40	442.231	31.329
PW-01	10/14/2005	04:55	442.283	31.277
PW-01	10/14/2005	05:10	442.319	31.241
PW-01	10/14/2005	05:25	442.362	31.198
PW-01	10/14/2005	05:40	442.404	31.156
PW-01	10/14/2005	05:55	442.435	31.125
PW-01	10/14/2005	06:10	442.471	31.089
PW-01	10/14/2005	06:25	442.508	31.052
PW-01	10/14/2005	06:40	442.544	31.016
PW-01	10/14/2005	06:55	442.581	30.979
PW-01	10/14/2005	07:10	442.622	30.938
PW-01	10/14/2005	07:25	442.653	30.907
PW-01	10/14/2005	07:40	442.69	30.87
PW-01	10/14/2005	07:55	442.721	30.839
PW-01	10/14/2005	08:10	442.752	30.808
PW-01	10/14/2005	08:25	442.778	30.782
PW-01	10/14/2005	08:40	442.804	30.756
PW-01	10/14/2005	08:55	442.84	30.72
PW-01	10/14/2005	09:10	442.866	30.694
PW-01	10/14/2005	09:25	442.898	30.662
PW-01	10/14/2005	09:40	442.924	30.636
PW-01	10/14/2005	09:55	442.956	30.604
PW-01	10/14/2005	10:10	442.991	30.569
PW-01	10/14/2005	10:25	443.017	30.543
PW-01	10/14/2005	10:40	443.043	30.517
PW-01	10/14/2005	10:55	443.069	30.491
PW-01	10/14/2005	11:10	443.096	30.464
PW-01	10/14/2005	11:25	443.122	30.438
PW-01	10/14/2005	11:40	443.148	30.412
PW-01	10/14/2005	11:55	443.174	30.386
PW-01	10/14/2005	12:10	443.206	30.354
PW-01	10/14/2005	12:25	443.237	30.323
PW-01	10/14/2005	12:40	443.258	30.302
PW-01	10/14/2005	12:55	443.284	30.276

Well ID	Measurement Date	Measurement Time	Water Level Elev	Water Level Depth
PW-01	10/14/2005	13:10	443.304	30.256
PW-01	10/14/2005	13:25	443.33	30.23
PW-01	10/14/2005	13:40	443.351	30.209
PW-01	10/14/2005	13:55	443.44	30.12
PW-01	10/14/2005	13:55	443.377	30.183
PW-01	10/14/2005	14:10	443.408	30.152
PW-01	10/14/2005	14:25	443.429	30.131
PW-01	10/14/2005	14:40	443.45	30.11
PW-01	10/14/2005	14:55	443.476	30.084
PW-01	10/14/2005	15:10	443.492	30.068
PW-01	10/14/2005	15:25	443.518	30.042
PW-01	10/14/2005	15:40	443.538	30.022
PW-01	10/14/2005	15:55	443.554	30.006
PW-01	10/14/2005	16:10	443.575	29.985
PW-01	10/14/2005	16:25	443.601	29.959
PW-01	10/14/2005	16:40	443.622	29.938
PW-01	10/14/2005	16:55	443.642	29.918
PW-01	10/14/2005	17:10	443.648	29.912
PW-01	10/14/2005	17:25	443.674	29.886
PW-01	10/14/2005	17:40	443.694	29.866
PW-01	10/14/2005	17:55	443.715	29.845
PW-01	10/14/2005	18:10	443.726	29.834
PW-01	10/14/2005	18:25	443.741	29.819
PW-01	10/14/2005	18:40	443.753	29.807
PW-01	10/14/2005	18:55	443.772	29.788
PW-01	10/14/2005	19:10	443.788	29.772
PW-01	10/14/2005	19:25	443.798	29.762
PW-01	10/14/2005	19:40	443.819	29.741
PW-01	10/14/2005	19:55	443.831	29.729
PW-01	10/14/2005	20:10	443.845	29.715
PW-01	10/14/2005	20:25	443.857	29.703
PW-01	10/14/2005	20:40	443.866	29.694
PW-01	10/14/2005	20:55	443.892	29.668
PW-01	10/14/2005	21:10	443.907	29.653
PW-01	10/14/2005	21:25	443.914	29.646
PW-01	10/14/2005	21:40	443.93	29.63
PW-01	10/14/2005	21:55	443.935	29.625
PW-01	10/14/2005	22:10	443.956	29.604
PW-01	10/14/2005	22:25	443.97	29.59
PW-01	10/14/2005	22:40	443.987	29.573
PW-01	10/14/2005	22:55	443.997	29.563
PW-01	10/14/2005	23:10	444.017	29.543
PW-01	10/14/2005	23:25	444.034	29.526
PW-01	10/14/2005	23:40	444.049	29.511
PW-01	10/14/2005	23:55	444.065	29.495
PW-01	10/15/2005	00:10	444.08	29.48
PW-01	10/15/2005	00:25	444.096	29.464
PW-01	10/15/2005	00:40	444.106	29.454
PW-01	10/15/2005	00:55	444.122	29.438
PW-01	10/15/2005	01:10	444.132	29.428

Well ID	Measurement Date	Measurement Time	Water Level Elev	Water Level Depth
PW-01	10/15/2005	01:25	444.153	29.407
PW-01	10/15/2005	01:40	444.158	29.402
PW-01	10/15/2005	01:55	444.174	29.386
PW-01	10/15/2005	02:10	444.195	29.365
PW-01	10/15/2005	02:25	444.205	29.355
PW-01	10/15/2005	02:40	444.226	29.334
PW-01	10/15/2005	02:55	444.236	29.324
PW-01	10/15/2005	03:10	444.247	29.313
PW-01	10/15/2005	03:25	444.262	29.298
PW-01	10/15/2005	03:40	444.267	29.293
PW-01	10/15/2005	03:55	444.278	29.282
PW-01	10/15/2005	04:10	444.299	29.261
PW-01	10/15/2005	04:25	444.304	29.256
PW-01	10/15/2005	04:40	444.314	29.246
PW-01	10/15/2005	04:55	444.325	29.235
PW-01	10/15/2005	05:10	444.34	29.22
PW-01	10/15/2005	05:25	444.351	29.209
PW-01	10/15/2005	05:40	444.356	29.204
PW-01	10/15/2005	05:55	444.366	29.194
PW-01	10/15/2005	06:10	444.382	29.178
PW-01	10/15/2005	06:25	444.392	29.168
PW-01	10/15/2005	06:40	444.403	29.157
PW-01	10/15/2005	06:55	444.397	29.163
PW-01	10/15/2005	07:10	444.403	29.157
PW-01	10/15/2005	07:25	444.408	29.152
PW-01	10/15/2005	07:40	444.418	29.142
PW-01	10/15/2005	07:55	444.423	29.137
PW-01	10/15/2005	08:10	444.434	29.126
PW-01	10/15/2005	08:25	444.439	29.121
PW-01	10/15/2005	08:40	444.449	29.111
PW-01	10/15/2005	08:55	444.455	29.105
PW-01	10/15/2005	09:10	444.465	29.095
PW-01	10/15/2005	09:25	444.475	29.085
PW-01	10/15/2005	09:40	444.481	29.079
PW-01	10/15/2005	09:55	444.491	29.069
PW-01	10/15/2005	10:10	444.501	29.059
PW-01	10/15/2005	10:25	444.507	29.053
PW-01	10/15/2005	10:40	444.522	29.038
PW-01	10/15/2005	10:55	444.533	29.027
PW-01	10/15/2005	11:10	444.538	29.022
PW-01	10/15/2005	11:25	444.548	29.012
PW-01	10/15/2005	11:40	444.548	29.012
PW-01	10/15/2005	11:55	444.559	29.001
PW-01	10/15/2005	12:10	444.569	28.991
PW-01	10/15/2005	12:25	444.579	28.981
PW-01	10/15/2005	12:40	444.59	28.97
PW-01	10/15/2005	12:55	444.605	28.955
PW-01	10/15/2005	13:10	444.616	28.944
PW-01	10/15/2005	13:25	444.626	28.934
PW-01	10/15/2005	13:40	444.642	28.918

Well ID	Measurement Date	Measurement Time	Water Level Elev	Water Level Depth
PW-01	10/15/2005	13:55	444.647	28.913
PW-01	10/15/2005	14:10	444.657	28.903
PW-01	10/15/2005	14:25	444.663	28.897
PW-01	10/15/2005	14:40	444.673	28.887
PW-01	10/15/2005	14:55	444.678	28.882
PW-01	10/15/2005	15:10	444.694	28.866
PW-01	10/15/2005	15:25	444.699	28.861
PW-01	10/15/2005	15:40	444.709	28.851
PW-01	10/15/2005	15:55	444.715	28.845
PW-01	10/15/2005	16:10	444.725	28.835
PW-01	10/15/2005	16:25	444.73	28.83
PW-01	10/15/2005	16:40	444.741	28.819
PW-01	10/15/2005	16:55	444.746	28.814
PW-01	10/15/2005	17:10	444.756	28.804
PW-01	10/15/2005	17:25	444.761	28.799
PW-01	10/15/2005	17:40	444.756	28.804
PW-01	10/15/2005	17:55	444.761	28.799
PW-01	10/15/2005	18:10	444.772	28.788
PW-01	10/15/2005	18:25	444.777	28.783
PW-01	10/15/2005	18:40	444.777	28.783
PW-01	10/15/2005	18:55	444.782	28.778
PW-01	10/15/2005	19:10	444.793	28.767
PW-01	10/15/2005	19:25	444.793	28.767
PW-01	10/15/2005	19:40	444.798	28.762
PW-01	10/15/2005	19:55	444.803	28.757
PW-01	10/15/2005	20:10	444.803	28.757
PW-01	10/15/2005	20:25	444.808	28.752
PW-01	10/15/2005	20:40	444.808	28.752
PW-01	10/15/2005	20:55	444.808	28.752
PW-01	10/15/2005	21:10	444.815	28.745
PW-01	10/15/2005	21:25	444.819	28.741
PW-01	10/15/2005	21:40	444.824	28.736
PW-01	10/15/2005	21:55	444.829	28.731
PW-01	10/15/2005	22:10	444.829	28.731
PW-01	10/15/2005	22:25	444.839	28.721
PW-01	10/15/2005	22:40	444.846	28.714
PW-01	10/15/2005	22:55	444.845	28.715
PW-01	10/15/2005	23:10	444.85	28.71
PW-01	10/15/2005	23:25	444.856	28.704
PW-01	10/15/2005	23:40	444.865	28.695
PW-01	10/15/2005	23:55	444.865	28.695
PW-01	10/16/2005	00:10	444.877	28.683
PW-01	10/16/2005	00:25	444.876	28.684
PW-01	10/16/2005	00:40	444.891	28.669
PW-01	10/16/2005	00:55	444.898	28.662
PW-01	10/16/2005	01:10	444.908	28.652
PW-01	10/16/2005	01:25	444.907	28.653
PW-01	10/16/2005	01:40	444.912	28.648
PW-01	10/16/2005	01:55	444.917	28.643
PW-01	10/16/2005	02:10	444.929	28.631

Well ID	Measurement Date	Measurement Time	Water Level Elev	Water Level Depth
PW-01	10/16/2005	02:25	444.928	28.632
PW-01	10/16/2005	02:40	444.933	28.627
PW-01	10/16/2005	02:55	444.938	28.622
PW-01	10/16/2005	03:10	444.949	28.611
PW-01	10/16/2005	03:25	444.959	28.601
PW-01	10/16/2005	03:40	444.965	28.595
PW-01	10/16/2005	03:55	444.969	28.591
PW-01	10/16/2005	04:10	444.98	28.58
PW-01	10/16/2005	04:25	444.981	28.579
PW-01	10/16/2005	04:40	444.991	28.569
PW-01	10/16/2005	04:55	444.995	28.565
PW-01	10/16/2005	05:10	445.001	28.559
PW-01	10/16/2005	05:25	445.007	28.553
PW-01	10/16/2005	05:40	445.011	28.549
PW-01	10/16/2005	05:55	445.017	28.543
PW-01	10/16/2005	06:10	445.011	28.549
PW-01	10/16/2005	06:25	445.017	28.543
PW-01	10/16/2005	06:40	445.023	28.537
PW-01	10/16/2005	06:55	445.023	28.537
PW-01	10/16/2005	07:10	445.028	28.532
PW-01	10/16/2005	07:25	445.037	28.523
PW-01	10/16/2005	07:40	445.033	28.527
PW-01	10/16/2005	07:55	445.038	28.522
PW-01	10/16/2005	08:10	445.043	28.517
PW-01	10/16/2005	08:25	445.049	28.511
PW-01	10/16/2005	08:40	445.049	28.511
PW-01	10/16/2005	08:55	445.049	28.511
PW-01	10/16/2005	09:10	445.054	28.506
PW-01	10/16/2005	09:25	445.064	28.496
PW-01	10/16/2005	09:40	445.059	28.501
PW-01	10/16/2005	09:55	445.069	28.491
PW-01	10/16/2005	10:10	445.069	28.491
PW-01	10/16/2005	10:25	445.075	28.485
PW-01	10/16/2005	10:40	445.08	28.48
PW-01	10/16/2005	10:55	445.085	28.475
PW-01	10/16/2005	11:10	445.085	28.475
PW-01	10/16/2005	11:25	445.08	28.48
PW-01	10/16/2005	11:40	445.085	28.475
PW-01	10/16/2005	11:55	445.09	28.47
PW-01	10/16/2005	12:10	445.101	28.459
PW-01	10/16/2005	12:25	445.094	28.466
PW-01	10/16/2005	12:40	445.106	28.454
PW-01	10/16/2005	12:55	445.111	28.449
PW-01	10/16/2005	13:10	445.116	28.444
PW-01	10/16/2005	13:25	445.125	28.435
PW-01	10/16/2005	13:40	445.127	28.433
PW-01	10/16/2005	13:55	445.121	28.439
PW-01	10/16/2005	14:10	445.136	28.424
PW-01	10/16/2005	14:25	445.142	28.418
PW-01	10/16/2005	14:40	445.147	28.413

Well ID	Measurement Date	Measurement Time	Water Level Elev	Water Level Depth
PW-01	10/16/2005	14:55	445.153	28.407
PW-01	10/16/2005	15:10	445.158	28.402
PW-01	10/16/2005	15:25	445.163	28.397
PW-01	10/16/2005	15:40	445.173	28.387
PW-01	10/16/2005	15:55	445.173	28.387
PW-01	10/16/2005	16:10	445.184	28.376
PW-01	10/16/2005	16:25	445.184	28.376
PW-01	10/16/2005	16:40	445.184	28.376
PW-01	10/16/2005	16:55	445.184	28.376
PW-01	10/16/2005	17:10	445.188	28.372
PW-01	10/16/2005	17:25	445.194	28.366
PW-01	10/16/2005	17:40	445.193	28.367
PW-01	10/16/2005	17:55	445.193	28.367
PW-01	10/16/2005	18:10	445.203	28.357
PW-01	10/16/2005	18:25	445.21	28.35
PW-01	10/16/2005	18:40	445.205	28.355
PW-01	10/16/2005	18:55	445.208	28.352
PW-01	10/16/2005	19:10	445.21	28.35
PW-01	10/16/2005	19:25	445.21	28.35
PW-01	10/16/2005	19:40	445.21	28.35
PW-01	10/16/2005	19:55	445.21	28.35
PW-01	10/16/2005	20:10	445.215	28.345
PW-01	10/16/2005	20:25	445.215	28.345
PW-01	10/16/2005	20:40	445.215	28.345
PW-01	10/16/2005	20:55	445.22	28.34
PW-01	10/16/2005	21:10	445.225	28.335
PW-01	10/16/2005	21:25	445.22	28.34
PW-01	10/16/2005	21:40	445.22	28.34
PW-01	10/16/2005	21:55	445.225	28.335
PW-01	10/16/2005	22:10	445.231	28.329
PW-01	10/16/2005	22:25	445.236	28.324
PW-01	10/16/2005	22:40	445.236	28.324
PW-01	10/16/2005	22:55	445.236	28.324
PW-01	10/16/2005	23:10	445.241	28.319
PW-01	10/16/2005	23:25	445.241	28.319
PW-01	10/16/2005	23:40	445.236	28.324
PW-01	10/16/2005	23:55	445.241	28.319
PW-01	10/17/2005	00:10	445.246	28.314
PW-01	10/17/2005	00:25	445.246	28.314
PW-01	10/17/2005	00:40	445.25	28.31
PW-01	10/17/2005	00:55	445.257	28.303
PW-01	10/17/2005	01:10	445.257	28.303
PW-01	10/17/2005	01:25	445.262	28.298
PW-01	10/17/2005	01:40	445.267	28.293
PW-01	10/17/2005	01:55	445.272	28.288
PW-01	10/17/2005	02:10	445.272	28.288
PW-01	10/17/2005	02:25	445.277	28.283
PW-01	10/17/2005	02:40	445.277	28.283
PW-01	10/17/2005	02:55	445.283	28.277
PW-01	10/17/2005	03:10	445.288	28.272

Well ID	Measurement Date	Measurement Time	Water Level Elev	Water Level Depth
PW-01	10/17/2005	03:25	445.293	28.267
PW-01	10/17/2005	03:40	445.298	28.262
PW-01	10/17/2005	03:55	445.298	28.262
PW-01	10/17/2005	04:10	445.309	28.251
PW-01	10/17/2005	04:25	445.309	28.251
PW-01	10/17/2005	04:40	445.303	28.257
PW-01	10/17/2005	04:55	445.309	28.251
PW-01	10/17/2005	05:10	445.314	28.246
PW-01	10/17/2005	05:25	445.319	28.241
PW-01	10/17/2005	05:40	445.319	28.241
PW-01	10/17/2005	05:55	445.319	28.241
PW-01	10/17/2005	06:10	445.324	28.236
PW-01	10/17/2005	06:25	445.329	28.231
PW-01	10/17/2005	06:40	445.324	28.236
PW-01	10/17/2005	06:55	445.319	28.241
PW-01	10/17/2005	07:10	445.324	28.236
PW-01	10/17/2005	07:25	445.329	28.231
PW-01	10/17/2005	07:40	445.319	28.241
PW-01	10/17/2005	07:55	445.319	28.241
PW-01	10/17/2005	08:10	445.324	28.236
PW-01	10/17/2005	08:25	445.324	28.236
PW-01	10/17/2005	08:40	445.319	28.241
PW-01	10/17/2005	08:55	445.324	28.236
PW-01	10/17/2005	09:10	445.324	28.236
PW-01	10/17/2005	09:25	445.324	28.236
PW-01	10/17/2005	09:40	445.329	28.231
PW-01	10/17/2005	09:55	445.329	28.231
PW-01	10/17/2005	10:10	445.329	28.231
PW-01	10/17/2005	10:25	445.329	28.231
PW-01	10/17/2005	10:40	445.335	28.225
PW-01	10/17/2005	10:55	445.329	28.231
PW-01	10/17/2005	11:10	445.328	28.232
PW-01	10/17/2005	11:25	445.34	28.22
PW-01	10/17/2005	11:40	445.335	28.225
PW-01	10/17/2005	11:55	445.34	28.22
PW-01	10/17/2005	12:10	445.34	28.22
PW-01	10/17/2005	12:25	445.335	28.225
PW-01	10/17/2005	12:40	445.335	28.225
PW-01	10/17/2005	12:55	445.345	28.215
PW-01	10/17/2005	13:10	445.345	28.215
PW-01	10/17/2005	13:25	445.345	28.215
PW-01	10/17/2005	13:40	445.35	28.21
PW-01	10/17/2005	13:55	445.35	28.21
PW-01	10/17/2005	14:10	445.35	28.21
PW-01	10/17/2005	14:25	445.355	28.205
PW-01	10/17/2005	14:40	445.361	28.199
PW-01	10/17/2005	14:55	445.355	28.205
PW-01	10/17/2005	15:10	445.361	28.199
PW-01	10/17/2005	15:25	445.366	28.194
PW-01	10/17/2005	15:40	445.366	28.194

Well ID	Measurement Date	Measurement Time	Water Level Elev	Water Level Depth
PW-01	10/17/2005	15:55	445.371	28.189
PW-01	10/17/2005	16:10	445.371	28.189
PW-01	10/17/2005	16:25	445.371	28.189
PW-01	10/17/2005	16:40	445.381	28.179
PW-01	10/17/2005	16:55	445.381	28.179
PW-01	10/17/2005	17:10	445.381	28.179
PW-01	10/17/2005	17:25	445.381	28.179
PW-01	10/17/2005	17:40	445.387	28.173
PW-01	10/17/2005	17:55	445.387	28.173
PW-01	10/17/2005	18:10	445.387	28.173
PW-01	10/17/2005	18:25	445.387	28.173
PW-01	10/17/2005	18:40	445.392	28.168
PW-01	10/17/2005	18:55	445.387	28.173
PW-01	10/17/2005	19:10	445.392	28.168
PW-01	10/17/2005	19:25	445.392	28.168
PW-01	10/17/2005	19:40	445.39	28.17
PW-01	10/17/2005	19:55	445.392	28.168
PW-01	10/17/2005	20:10	445.387	28.173
PW-01	10/17/2005	20:25	445.39	28.17
PW-01	10/17/2005	20:40	445.392	28.168
PW-01	10/17/2005	20:55	445.392	28.168
PW-01	10/17/2005	21:10	445.392	28.168
PW-01	10/17/2005	21:25	445.387	28.173
PW-01	10/17/2005	21:40	445.387	28.173
PW-01	10/17/2005	21:55	445.392	28.168
PW-01	10/17/2005	22:10	445.392	28.168
PW-01	10/17/2005	22:25	445.397	28.163
PW-01	10/17/2005	22:40	445.397	28.163
PW-01	10/17/2005	22:55	445.397	28.163
PW-01	10/17/2005	23:10	445.397	28.163
PW-01	10/17/2005	23:25	445.402	28.158
PW-01	10/17/2005	23:40	445.397	28.163
PW-01	10/17/2005	23:55	445.402	28.158
PW-01	10/18/2005	00:10	445.407	28.153
PW-01	10/18/2005	00:25	445.407	28.153
PW-01	10/18/2005	00:40	445.413	28.147
PW-01	10/18/2005	00:55	445.413	28.147
PW-01	10/18/2005	01:10	445.418	28.142
PW-01	10/18/2005	01:25	445.423	28.137
PW-01	10/18/2005	01:40	445.423	28.137
PW-01	10/18/2005	01:55	445.422	28.138
PW-01	10/18/2005	02:10	445.423	28.137
PW-01	10/18/2005	02:25	445.428	28.132
PW-01	10/18/2005	02:40	445.433	28.127
PW-01	10/18/2005	02:55	445.444	28.116
PW-01	10/18/2005	03:10	445.444	28.116
PW-01	10/18/2005	03:25	445.439	28.121
PW-01	10/18/2005	03:40	445.444	28.116
PW-01	10/18/2005	03:55	445.454	28.106
PW-01	10/18/2005	04:10	445.459	28.101

Well ID	Measurement Date	Measurement Time	Water Level Elev	Water Level Depth
PW-01	10/18/2005	04:25	445.465	28.095
PW-01	10/18/2005	04:40	445.47	28.09
PW-01	10/18/2005	04:55	445.47	28.09
PW-01	10/18/2005	05:10	445.47	28.09
PW-01	10/18/2005	05:25	445.475	28.085
PW-01	10/18/2005	05:40	445.48	28.08
PW-01	10/18/2005	05:55	445.485	28.075
PW-01	10/18/2005	06:10	445.485	28.075
PW-01	10/18/2005	06:25	445.485	28.075
PW-01	10/18/2005	06:40	445.48	28.08
PW-01	10/18/2005	06:55	445.485	28.075
PW-01	10/18/2005	07:10	445.49	28.07
PW-01	10/18/2005	07:25	445.49	28.07
PW-01	10/18/2005	07:40	445.49	28.07
PW-01	10/18/2005	07:55	445.49	28.07
PW-01	10/18/2005	08:10	445.496	28.064
PW-01	10/18/2005	08:25	445.49	28.07
PW-01	10/18/2005	08:40	445.49	28.07
PW-01	10/18/2005	08:55	445.485	28.075
PW-01	10/18/2005	09:10	445.49	28.07
PW-01	10/18/2005	09:25	445.49	28.07
PW-01	10/18/2005	09:40	445.49	28.07
PW-01	10/18/2005	09:55	445.496	28.064
PW-01	10/18/2005	10:10	445.49	28.07
PW-01	10/18/2005	10:25	445.49	28.07
PW-01	10/18/2005	10:40	445.49	28.07
PW-01	10/18/2005	10:55	445.496	28.064
PW-01	10/18/2005	11:10	445.496	28.064
PW-01	10/18/2005	11:25	445.496	28.064
PW-01	10/18/2005	11:40	445.49	28.07
PW-01	10/18/2005	11:55	445.496	28.064
PW-01	10/18/2005	12:10	445.49	28.07
PW-01	10/18/2005	12:15	447.49	26.07
PW-01	10/21/2005	12:15	445.67	27.89
PW-01	10/28/2005	12:23	446.52	27.04
PW-01	11/4/2005	11:35	446.72	26.84
PW-01	11/11/2005	12:40	446.54	27.02
PW-01	11/18/2005	11:39	446.36	27.2
PW-01	12/1/2005	09:51	446.45	27.11
PW-01	12/5/2005	10:19	446.91	26.65
PW-01	12/5/2005	16:05	341.46	132.1
PW-01	12/5/2005	16:48	341.19	132.37
PW-01	12/5/2005	17:30	340.26	133.3
PW-01	12/5/2005	18:30	339.66	133.9
PW-01	12/5/2005	19:30	339.56	134
PW-01	12/5/2005	20:30	339.46	134.1
PW-01	12/5/2005	21:30	338.96	134.6
PW-01	12/5/2005	22:30	339.26	134.3
PW-01	12/5/2005	23:30	338.76	134.8
PW-01	12/6/2005	00:30	338.96	134.6

Well ID	Measurement Date	Measurement Time	Water Level Elev	Water Level Depth
PW-01	12/6/2005	01:30	339.46	134.1
PW-01	12/6/2005	02:30	339.66	133.9
PW-01	12/6/2005	03:30	338.36	135.2
PW-01	12/6/2005	04:30	338.16	135.4
PW-01	12/6/2005	05:30	338.36	135.2
PW-01	12/6/2005	06:30	338.06	135.5
PW-01	12/6/2005	08:56	337.86	135.7
PW-01	12/6/2005	10:20	337.45	136.11
PW-01	12/6/2005	12:06	337.96	135.6
PW-01	12/6/2005	13:28	337.71	135.85
PW-01	12/6/2005	13:48	337.77	135.79
PW-01	12/6/2005	14:30	337.78	135.78
PW-01	12/6/2005	14:38	336.68	136.88
PW-01	12/6/2005	15:00	337.75	135.81
PW-01	12/6/2005	15:34	336.92	136.64
PW-01	12/6/2005	16:00	336.69	136.87
PW-01	12/6/2005	17:00	335.86	137.7
PW-01	12/6/2005	18:00	336.66	136.9
PW-01	12/6/2005	19:00	336.36	137.2
PW-01	12/6/2005	20:00	336.26	137.3
PW-01	12/6/2005	21:00	335.96	137.6
PW-01	12/6/2005	22:00	335.76	137.8
PW-01	12/6/2005	23:00	335.36	138.2
PW-01	12/7/2005	00:00	335.46	138.1
PW-01	12/7/2005	01:00	335.46	138.1
PW-01	12/7/2005	02:00	335.46	138.1
PW-01	12/7/2005	03:00	335.06	138.5
PW-01	12/7/2005	04:00	334.96	138.6
PW-01	12/7/2005	05:00	334.96	138.6
PW-01	12/7/2005	06:00	334.96	138.6
PW-01	12/7/2005	07:00	334.76	138.8
PW-01	12/7/2005	07:40	334.28	139.28
PW-01	12/7/2005	08:14	334.47	139.09
PW-01	12/7/2005	09:00	334.46	139.1
PW-01	12/7/2005	09:30	334.46	139.1
PW-01	12/7/2005	12:00	343.03	130.53
PW-01	12/7/2005	14:42	334.01	139.55
PW-01	12/7/2005	15:54	333.53	140.03
PW-01	12/7/2005	16:35	333.81	139.75
PW-01	12/7/2005	17:00	333.83	139.73
PW-01	12/7/2005	17:04	333.83	139.73
PW-01	12/7/2005	18:00	333.76	139.8
PW-01	12/7/2005	19:00	333.66	139.9
PW-01	12/7/2005	20:00	333.71	139.85
PW-01	12/7/2005	21:00	333.66	139.9
PW-01	12/7/2005	22:00	333.86	139.7
PW-01	12/7/2005	23:00	333.76	139.8
PW-01	12/8/2005	00:00	333.66	139.9
PW-01	12/8/2005	01:00	333.61	139.95
PW-01	12/8/2005	02:00	333.66	139.9

Well ID	Measurement Date	Measurement Time	Water Level Elev	Water Level Depth
PW-01	12/8/2005	03:00	459.55	14.01
PW-01	12/8/2005	04:00	333.26	140.3
PW-01	12/8/2005	05:00	333.26	140.3
PW-01	12/8/2005	06:00	333.26	140.3
PW-01	12/8/2005	07:00	333.26	140.3
PW-01	12/8/2005	08:20	333.25	140.31
PW-01	12/8/2005	10:40	334.16	139.4
PW-01	12/8/2005	11:20	334.17	139.39
PW-01	12/8/2005	14:12	334.14	139.42
PW-01	12/8/2005	14:48	334.08	139.48
PW-01	12/8/2005	15:55	334	139.56
PW-01	12/8/2005	17:00	333.96	139.6
PW-01	12/8/2005	18:00	333.91	139.65
PW-01	12/8/2005	19:00	333.86	139.7
PW-01	12/8/2005	20:00	333.86	139.7
PW-01	12/8/2005	21:00	333.81	139.75
PW-01	12/8/2005	22:00	333.71	139.85
PW-01	12/8/2005	23:00	333.81	139.75
PW-01	12/9/2005	00:00	333.76	139.8
PW-01	12/9/2005	01:00	333.66	139.9
PW-01	12/9/2005	02:00	333.66	139.9
PW-01	12/9/2005	03:00	333.66	139.9
PW-01	12/9/2005	04:00	333.46	140.1
PW-01	12/9/2005	05:00	333.46	140.1
PW-01	12/9/2005	06:00	333.36	140.2
PW-01	12/9/2005	07:00	333.36	140.2
PW-01	12/9/2005	07:50	333.45	140.11
PW-01	12/9/2005	08:55	333.43	140.13
PW-01	12/9/2005	11:44	333.56	140
PW-01	12/9/2005	13:44	333.36	140.2
PW-01	12/9/2005	14:00	333.36	140.2
PW-01	12/9/2005	14:50	333.28	140.28
PW-01	12/9/2005	16:46	333.22	140.34
PW-01	12/9/2005	17:30	333.16	140.4
PW-01	12/9/2005	18:30	333.16	140.4
PW-01	12/9/2005	19:30	333.16	140.4
PW-01	12/9/2005	20:30	333.01	140.55
PW-01	12/9/2005	21:30	332.96	140.6
PW-01	12/9/2005	22:30	332.66	140.9
PW-01	12/9/2005	23:30	332.66	140.9
PW-01	12/10/2005	00:30	332.66	140.9
PW-01	12/10/2005	01:15	342.7	130.86
PW-01	12/10/2005	01:30	332.46	141.1
PW-01	12/10/2005	02:30	332.36	141.2
PW-01	12/10/2005	03:23	332.69	140.87
PW-01	12/10/2005	03:30	332.36	141.2
PW-01	12/10/2005	04:30	332.36	141.2
PW-01	12/10/2005	05:30	332.36	141.2
PW-01	12/10/2005	06:30	332.26	141.3
PW-01	12/10/2005	07:32	332.2	141.36

Well ID	Measurement Date	Measurement Time	Water Level Elev	Water Level Depth
PW-01	12/10/2005	10:45	332.25	141.31
PW-01	12/10/2005	13:01	332.51	141.05
PW-01	12/10/2005	14:50	332.45	141.11
PW-01	12/10/2005	17:30	332.36	141.2
PW-01	12/10/2005	18:30	332.26	141.3
PW-01	12/10/2005	19:30	332.21	141.35
PW-01	12/10/2005	20:30	332.16	141.4
PW-01	12/10/2005	21:30	332.16	141.4
PW-01	12/10/2005	22:30	332.71	140.85
PW-01	12/10/2005	23:30	332.16	141.4
PW-01	12/11/2005	00:30	331.96	141.6
PW-01	12/11/2005	01:30	331.96	141.6
PW-01	12/11/2005	02:30	331.96	141.6
PW-01	12/11/2005	03:30	332.16	141.4
PW-01	12/11/2005	04:30	332.56	141
PW-01	12/11/2005	05:30	332.36	141.2
PW-01	12/11/2005	06:30	332.21	141.35
PW-01	12/11/2005	07:30	332.16	141.4
PW-01	12/11/2005	10:00	333.54	140.02
PW-01	12/11/2005	17:00	332.36	141.2
PW-01	12/11/2005	18:00	332.36	141.2
PW-01	12/11/2005	19:00	332.26	141.3
PW-01	12/11/2005	20:00	332.01	141.55
PW-01	12/11/2005	21:00	331.96	141.6
PW-01	12/11/2005	22:00	331.96	141.6
PW-01	12/11/2005	23:00	332.76	140.8
PW-01	12/12/2005	00:00	332.91	140.65
PW-01	12/12/2005	01:00	332.96	140.6
PW-01	12/12/2005	02:00	332.96	140.6
PW-01	12/12/2005	03:00	333.06	140.5
PW-01	12/12/2005	04:00	333.06	140.5
PW-01	12/12/2005	05:00	332.96	140.6
PW-01	12/12/2005	06:00	332.81	140.75
PW-01	12/12/2005	07:00	332.86	140.7
PW-01	12/12/2005	17:00	332.76	140.8
PW-01	12/12/2005	18:00	332.66	140.9
PW-01	12/12/2005	19:00	332.56	141
PW-01	12/12/2005	20:00	332.46	141.1
PW-01	12/12/2005	21:00	332.31	141.25
PW-01	12/12/2005	22:00	332.26	141.3
PW-01	12/12/2005	23:00	332.26	141.3
PW-01	12/13/2005	00:00	331.93	141.63
PW-01	12/13/2005	01:00	331.61	141.95
PW-01	12/13/2005	02:00	331.96	141.6
PW-01	12/13/2005	03:00	331.86	141.7
PW-01	12/13/2005	04:00	331.81	141.75
PW-01	12/13/2005	05:00	331.66	141.9
PW-01	12/13/2005	06:00	331.66	141.9
PW-01	12/13/2005	07:00	331.71	141.85
PW-01	12/13/2005	08:20	331.72	141.84

Well ID	Measurement Date	Measurement Time	Water Level Elev	Water Level Depth
PW-01	12/13/2005	12:30	331.71	141.85
PW-01	12/13/2005	12:40	432.49	41.07
PW-01	12/13/2005	12:41	432.56	41
PW-01	12/13/2005	12:42	432.65	40.91
PW-01	12/13/2005	12:43	432.71	40.85
PW-01	12/13/2005	12:44	432.77	40.79
PW-01	12/13/2005	12:45	432.82	40.74
PW-01	12/13/2005	12:47	432.91	40.65
PW-01	12/13/2005	12:52	433.13	40.43
PW-01	12/13/2005	12:56	433.25	40.31
PW-01	12/13/2005	13:04	433.49	40.07
PW-01	12/13/2005	13:10	433.65	39.91
PW-01	12/13/2005	13:18	433.85	39.71
PW-01	12/13/2005	13:32	434.16	39.4
PW-01	12/13/2005	13:45	434.45	39.11
PW-01	12/13/2005	14:22	435.07	38.49
PW-01	12/13/2005	14:30	435.18	38.38
PW-01	12/13/2005	15:08	435.69	37.87
PW-01	12/14/2005	07:57	440.41	33.15
PW-01	12/16/2005	11:11	443.3	30.26
PW-01	12/19/2005	14:50	444.85	28.71
PW-01	12/21/2005	11:33	445.31	28.25
PW-01	12/23/2005	09:19	445.72	27.84
PW-01	12/30/2005	12:28	446.56	27
PW-01	1/6/2006	14:48	447.62	25.94
PW-01	1/12/2006	12:30	395.42	78.14
PW-01	2/11/2006	12:31	408.09	65.47
PW-01	3/13/2006	12:31	416.06	57.5
PW-01	4/12/2006	12:32	421.53	52.03
PW-01	5/12/2006	12:32	425.14	48.42
PW-01	6/11/2006	12:33	427.48	46.08
PW-01	7/11/2006	12:33	429.08	44.48
PW-01	8/10/2006	12:34	429.99	43.57
PW-01	9/9/2006	12:34	430.68	42.88
PW-01	10/9/2006	12:35	431.17	42.39
PW-01	11/8/2006	12:35	431.51	42.05
PW-01	12/8/2006	12:36	431.75	41.81
PW-01	1/7/2007	12:36	431.89	41.67
PW-01	2/6/2007	12:37	432.05	41.51
PW-01	3/8/2007	12:37	432.15	41.41
PW-01	4/7/2007	12:38	432.25	41.31
PW-01	5/7/2007	12:38	432.32	41.24
PW-01	6/6/2007	12:39	432.38	41.18
PW-01	7/6/2007	12:39	432.45	41.11
PZ-01	6/24/2005	16:11	469.8	2.71
PZ-01	6/27/2005	08:25	468.93	3.58
PZ-01	6/27/2005	10:53	469.15	3.36
PZ-01	6/27/2005	11:53	468.95	3.56
PZ-01	6/27/2005	12:53	468.95	3.56
PZ-01	6/27/2005	13:54	469.82	2.69

Well ID	Measurement Date	Measurement Time	Water Level Elev	Water Level Depth
PZ-01	6/27/2005	14:54	469.83	2.68
PZ-01	6/27/2005	15:45	469.83	2.68
PZ-01	6/28/2005	08:45	469.83	2.68
PZ-01	6/28/2005	11:07	469.83	2.68
PZ-01	6/28/2005	13:12	469.83	2.68
PZ-01	6/28/2005	16:07	469.81	2.7
PZ-01	6/29/2005	08:49	469.72	2.79
PZ-01	6/29/2005	12:09	469.7	2.81
PZ-01	6/29/2005	13:57	469.66	2.85
PZ-01	6/29/2005	16:47	469.58	2.93
PZ-01	6/30/2005	09:21	469.84	2.67
PZ-01	9/1/2005	16:00		
PZ-01	9/16/2005	16:10		
PZ-01	9/23/2005	11:12		
PZ-01	9/26/2005	10:55		
PZ-01	9/28/2005	15:37		
PZ-01	9/30/2005	10:57		
PZ-01	10/3/2005	11:20		
PZ-01	10/5/2005	10:31		
PZ-01	10/10/2005	10:57	468.8	3.71
PZ-01	10/11/2005	11:06	469.84	2.67
PZ-01	10/11/2005	12:07	469.83	2.68
PZ-01	10/11/2005	13:00	469.84	2.67
PZ-01	10/11/2005	14:04	469.84	2.67
PZ-01	10/11/2005	15:08	469.83	2.68
PZ-01	10/11/2005	16:28	469.84	2.67
PZ-01	10/12/2005	07:08	469.84	2.67
PZ-01	10/12/2005	11:08	469.84	2.67
PZ-01	10/12/2005	12:15	469.84	2.67
PZ-01	10/12/2005	13:22	469.84	2.67
PZ-01	10/13/2005	08:28	469.95	2.56
PZ-01	10/13/2005	11:16	469.85	2.66
PZ-01	10/13/2005	14:11	469.93	2.58
PZ-01	10/13/2005	17:54	469.92	2.59
PZ-01	10/14/2005	13:17	469.86	2.65
PZ-01	10/18/2005	12:35	469.83	2.68
PZ-01	10/21/2005	12:30	469.84	2.67
PZ-01	10/28/2005	12:37	469.86	2.65
PZ-01	12/1/2005	10:08	469.92	2.59
PZ-01	12/5/2005	10:34	469.92	2.59
PZ-01	12/6/2005	08:45	469.92	2.59
PZ-01	12/6/2005	09:57	469.91	2.6
PZ-01	12/6/2005	11:38	469.91	2.6
PZ-01	12/6/2005	12:58	469.92	2.59
PZ-01	12/6/2005	14:33	469.94	2.57
PZ-01	12/6/2005	15:50	469.92	2.59
PZ-01	12/6/2005	16:33	469.91	2.6
PZ-01	12/8/2005	08:38	469.91	2.6
PZ-01	12/9/2005	11:48	468.32	4.19
PZ-01	12/9/2005	13:49	468.3	4.21

Well ID	Measurement Date	Measurement Time	Water Level Elev	Water Level Depth
PZ-01	12/9/2005	14:54	468.31	4.2
PZ-01	12/13/2005	08:55	470.03	2.48
PZ-01	12/13/2005	12:43	470.03	2.48
PZ-01	12/13/2005	13:11	470.03	2.48
PZ-01	12/13/2005	15:22	470.03	2.48
PZ-01	12/14/2005	08:17	469	3.51
PZ-01	12/16/2005	15:01	469.99	2.52
PZ-01	12/19/2005	15:15	469.92	2.59
PZ-01	12/21/2005	14:53	469.92	2.59
PZ-01	12/23/2005	13:24	469.93	2.58
PZ-02	6/24/2005	16:12	469.65	0.28
PZ-02	6/27/2005	08:26	465.87	4.06
PZ-02	6/27/2005	10:54	465.85	4.08
PZ-02	6/27/2005	11:54	465.84	4.09
PZ-02	6/27/2005	12:54	465.84	4.09
PZ-02	6/27/2005	13:55	465.84	4.09
PZ-02	6/27/2005	14:55	465.85	4.08
PZ-02	6/27/2005	15:46	465.85	4.08
PZ-02	6/28/2005	08:45	466.13	3.8
PZ-02	6/28/2005	11:07	466.17	3.76
PZ-02	6/28/2005	13:12	466.22	3.71
PZ-02	6/28/2005	16:07	466.3	3.63
PZ-02	6/29/2005	08:49	466.43	3.5
PZ-02	6/29/2005	12:10	466.41	3.52
PZ-02	6/29/2005	13:58	466.4	3.53
PZ-02	6/29/2005	16:48	466.39	3.54
PZ-02	6/30/2005	09:21	466.53	3.4
PZ-02	9/1/2005	16:10		
PZ-02	9/16/2005	16:12	466.03	3.9
PZ-02	9/23/2005	11:13	466.48	3.45
PZ-02	9/26/2005	10:57		
PZ-02	9/28/2005	15:38		
PZ-02	9/30/2005	10:58		
PZ-02	10/3/2005	11:21		
PZ-02	10/5/2005	10:30		
PZ-02	10/10/2005	10:59	467.27	2.66
PZ-02	10/11/2005	11:07	466.42	3.51
PZ-02	10/11/2005	12:08	466.43	3.5
PZ-02	10/11/2005	13:00	466.43	3.5
PZ-02	10/11/2005	14:05	466.43	3.5
PZ-02	10/11/2005	15:07	466.44	3.49
PZ-02	10/11/2005	16:28	466.44	3.49
PZ-02	10/12/2005	07:07	466.5	3.43
PZ-02	10/12/2005	11:07	466.55	3.38
PZ-02	10/12/2005	12:14	466.55	3.38
PZ-02	10/12/2005	13:17	466.56	3.37
PZ-02	10/13/2005	08:27	466.69	3.24
PZ-02	10/13/2005	11:15	466.71	3.22
PZ-02	10/13/2005	14:10	466.71	3.22
PZ-02	10/14/2005	13:16	466.84	3.09

Well ID	Measurement Date	Measurement Time	Water Level Elev	Water Level Depth
PZ-02	10/18/2005	12:34	466.97	2.96
PZ-02	10/21/2005	12:28	466.98	2.95
PZ-02	10/28/2005	12:35	467.12	2.81
PZ-02	12/1/2005	10:05	467.26	2.67
PZ-02	12/5/2005	10:34	467.19	2.74
PZ-02	12/6/2005	08:46	467.24	2.69
PZ-02	12/6/2005	09:58	467.24	2.69
PZ-02	12/6/2005	11:39	467.24	2.69
PZ-02	12/6/2005	12:57	467.24	2.69
PZ-02	12/6/2005	14:34	467.24	2.69
PZ-02	12/6/2005	14:39	467.24	2.69
PZ-02	12/6/2005	15:51	467.23	2.7
PZ-02	12/6/2005	16:34	467.23	2.7
PZ-02	12/8/2005	08:40	467.22	2.71
PZ-02	12/13/2005	08:52	467.16	2.77
PZ-02	12/13/2005	12:42	467.16	2.77
PZ-02	12/13/2005	13:09	467.16	2.77
PZ-02	12/13/2005	15:20	467.15	2.78
PZ-02	12/14/2005	08:18	467.15	2.78
PZ-02	12/16/2005	14:59	467.18	2.75
PZ-02	12/19/2005	15:16	467.28	2.65
PZ-02	12/21/2005	14:54	467.23	2.7
PZ-02	12/23/2005	13:25	467.27	2.66
PZ-03	6/24/2005	16:06	456.6	7.41
PZ-03	6/27/2005	08:38	456.63	7.38
PZ-03	6/27/2005	10:56	456.62	7.39
PZ-03	6/27/2005	11:57	456.62	7.39
PZ-03	6/27/2005	12:58	456.6	7.41
PZ-03	6/27/2005	13:58	456.62	7.39
PZ-03	6/27/2005	14:59	456.63	7.38
PZ-03	6/27/2005	15:50	456.63	7.38
PZ-03	6/28/2005	08:49	456.61	7.4
PZ-03	6/28/2005	11:11	456.63	7.38
PZ-03	6/28/2005	13:16	456.64	7.37
PZ-03	6/28/2005	16:11	456.66	7.35
PZ-03	6/29/2005	08:53	456.58	7.43
PZ-03	6/29/2005	12:14	456.58	7.43
PZ-03	6/29/2005	14:02	456.59	7.42
PZ-03	6/29/2005	16:44	456.6	7.41
PZ-03	6/30/2005	09:24	456.7	7.31
PZ-03	9/1/2005	16:20	457.13	6.88
PZ-03	9/16/2005	16:15		
PZ-03	9/23/2005	08:16		
PZ-03	9/26/2005	11:00		
PZ-03	9/28/2005	15:40		
PZ-03	9/30/2005	11:00		
PZ-03	10/3/2005	11:25		
PZ-03	10/5/2005	10:35		
PZ-03	10/10/2005	10:50	459.63	4.38
PZ-03	10/11/2005	11:03	460.36	3.65

Well ID	Measurement Date	Measurement Time	Water Level Elev	Water Level Depth
PZ-03	10/11/2005	12:02	460.29	3.72
PZ-03	10/11/2005	12:57	460.36	3.65
PZ-03	10/11/2005	14:00	460.3	3.71
PZ-03	10/11/2005	15:04	460.34	3.67
PZ-03	10/11/2005	16:30	460.38	3.63
PZ-03	10/12/2005	07:03	460.43	3.58
PZ-03	10/12/2005	10:57	460.42	3.59
PZ-03	10/12/2005	12:10	460.43	3.58
PZ-03	10/12/2005	13:15	460.38	3.63
PZ-03	10/13/2005	08:22	460.47	3.54
PZ-03	10/13/2005	14:01	460.55	3.46
PZ-03	10/14/2005	13:45	460.49	3.52
PZ-03	10/18/2005	12:29	460.03	3.98
PZ-03	10/21/2005	12:22	457.44	6.57
PZ-03	10/28/2005	12:32	459.97	4.04
PZ-03	12/1/2005	09:56	460.01	4
PZ-03	12/5/2005	10:44	459.69	4.32
PZ-03	12/6/2005	07:47	459.62	4.39
PZ-03	12/6/2005	09:07	459.66	4.35
PZ-03	12/6/2005	10:10	459.66	4.35
PZ-03	12/6/2005	12:04	459.63	4.38
PZ-03	12/6/2005	13:37	459.73	4.28
PZ-03	12/6/2005	14:51	459.77	4.24
PZ-03	12/6/2005	15:50	459.73	4.28
PZ-03	12/8/2005	08:31	459.55	4.46
PZ-03	12/8/2005	11:35	459.58	4.43
PZ-03	12/8/2005	14:16	459.57	4.44
PZ-03	12/8/2005	15:52	459.6	4.41
PZ-03	12/8/2005	16:02	459.61	4.4
PZ-03	12/9/2005	08:08	459.81	4.2
PZ-03	12/9/2005	11:48	459.82	4.19
PZ-03	12/9/2005	13:49	459.79	4.22
PZ-03	12/9/2005	14:54	459.81	4.2
PZ-03	12/10/2005	08:00	459.76	4.25
PZ-03	12/10/2005	11:10	459.81	4.2
PZ-03	12/10/2005	13:20	459.74	4.27
PZ-03	12/13/2005	09:04	459.53	4.48
PZ-03	12/13/2005	12:13	459.54	4.47
PZ-03	12/13/2005	12:48	459.53	4.48
PZ-03	12/13/2005	14:04	459.56	4.45
PZ-03	12/13/2005	15:06	459.61	4.4
PZ-03	12/14/2005	08:01	459.42	4.59
PZ-03	12/16/2005	14:53	460.01	4
PZ-03	12/19/2005	15:04	460.19	3.82
PZ-03	12/21/2005	14:29	459.92	4.09
PZ-03	12/23/2005	13:12	459.66	4.35
PZ-04	1/18/2005	11:18	467.52	3.74
PZ-04	9/1/2005	16:35	465.71	5.55
PZ-04	9/16/2005	15:30	466.28	4.98
PZ-04	9/23/2005	08:47	466.7	4.56

Well ID	Measurement Date	Measurement Time	Water Level Elev	Water Level Depth
PZ-04	9/26/2005	10:35	466.75	4.51
PZ-04	9/28/2005	09:30	466.8	4.46
PZ-04	9/30/2005	10:40	466.33	4.93
PZ-04	10/3/2005	09:10	466.85	4.41
PZ-04	10/5/2005	09:20	466.86	4.4
PZ-04	10/10/2005	09:30	467.77	3.49
PZ-04	10/11/2005	09:15	468.223	3.037
PZ-04	10/11/2005	09:30	468.086	3.174
PZ-04	10/11/2005	09:45	468	3.26
PZ-04	10/11/2005	10:00	467.94	3.32
PZ-04	10/11/2005	10:15	467.903	3.357
PZ-04	10/11/2005	10:30	467.873	3.387
PZ-04	10/11/2005	10:45	467.854	3.406
PZ-04	10/11/2005	11:00	467.85	3.41
PZ-04	10/11/2005	11:15	467.839	3.421
PZ-04	10/11/2005	11:30	467.834	3.426
PZ-04	10/11/2005	11:45	467.828	3.432
PZ-04	10/11/2005	12:00	467.823	3.437
PZ-04	10/11/2005	12:15	467.819	3.441
PZ-04	10/11/2005	12:30	467.817	3.443
PZ-04	10/11/2005	12:45	467.813	3.447
PZ-04	10/11/2005	13:00	467.813	3.447
PZ-04	10/11/2005	13:15	467.81	3.45
PZ-04	10/11/2005	13:30	467.808	3.452
PZ-04	10/11/2005	13:45	467.806	3.454
PZ-04	10/11/2005	14:00	467.804	3.456
PZ-04	10/11/2005	14:15	467.802	3.458
PZ-04	10/11/2005	14:30	467.802	3.458
PZ-04	10/11/2005	14:45	467.801	3.459
PZ-04	10/11/2005	15:00	467.799	3.461
PZ-04	10/11/2005	15:15	467.799	3.461
PZ-04	10/11/2005	15:30	467.797	3.463
PZ-04	10/11/2005	15:45	467.795	3.465
PZ-04	10/11/2005	16:00	467.795	3.465
PZ-04	10/11/2005	16:15	467.793	3.467
PZ-04	10/11/2005	16:30	467.791	3.469
PZ-04	10/11/2005	16:45	467.791	3.469
PZ-04	10/11/2005	17:00	467.789	3.471
PZ-04	10/11/2005	17:15	467.789	3.471
PZ-04	10/11/2005	17:30	467.789	3.471
PZ-04	10/11/2005	17:45	467.788	3.472
PZ-04	10/11/2005	18:00	467.787	3.473
PZ-04	10/11/2005	18:15	467.79	3.47
PZ-04	10/11/2005	18:30	467.788	3.472
PZ-04	10/11/2005	18:45	467.788	3.472
PZ-04	10/11/2005	19:00	467.788	3.472
PZ-04	10/11/2005	19:15	467.788	3.472
PZ-04	10/11/2005	19:30	467.786	3.474
PZ-04	10/11/2005	19:45	467.788	3.472
PZ-04	10/11/2005	20:00	467.786	3.474

Well ID	Measurement Date	Measurement Time	Water Level Elev	Water Level Depth
PZ-04	10/11/2005	20:15	467.79	3.47
PZ-04	10/11/2005	20:30	467.81	3.45
PZ-04	10/11/2005	20:45	467.812	3.448
PZ-04	10/11/2005	21:00	467.812	3.448
PZ-04	10/11/2005	21:15	467.786	3.474
PZ-04	10/11/2005	21:30	467.79	3.47
PZ-04	10/11/2005	21:45	467.794	3.466
PZ-04	10/11/2005	22:00	467.81	3.45
PZ-04	10/11/2005	22:15	467.803	3.457
PZ-04	10/11/2005	22:30	467.81	3.45
PZ-04	10/11/2005	22:45	467.799	3.461
PZ-04	10/11/2005	23:00	467.812	3.448
PZ-04	10/11/2005	23:15	467.822	3.438
PZ-04	10/11/2005	23:30	467.826	3.434
PZ-04	10/11/2005	23:45	467.844	3.416
PZ-04	10/12/2005	00:00	467.809	3.451
PZ-04	10/12/2005	00:15	467.807	3.453
PZ-04	10/12/2005	00:30	467.805	3.455
PZ-04	10/12/2005	00:45	467.803	3.457
PZ-04	10/12/2005	01:00	467.801	3.459
PZ-04	10/12/2005	01:15	467.801	3.459
PZ-04	10/12/2005	01:30	467.801	3.459
PZ-04	10/12/2005	01:45	467.798	3.462
PZ-04	10/12/2005	02:00	467.796	3.464
PZ-04	10/12/2005	02:15	467.796	3.464
PZ-04	10/12/2005	02:30	467.794	3.466
PZ-04	10/12/2005	02:45	467.792	3.468
PZ-04	10/12/2005	03:00	467.79	3.47
PZ-04	10/12/2005	03:15	467.79	3.47
PZ-04	10/12/2005	03:30	467.79	3.47
PZ-04	10/12/2005	03:45	467.788	3.472
PZ-04	10/12/2005	04:00	467.787	3.473
PZ-04	10/12/2005	04:15	467.787	3.473
PZ-04	10/12/2005	04:30	467.785	3.475
PZ-04	10/12/2005	04:45	467.785	3.475
PZ-04	10/12/2005	05:00	467.783	3.477
PZ-04	10/12/2005	05:15	467.781	3.479
PZ-04	10/12/2005	05:30	467.779	3.481
PZ-04	10/12/2005	05:45	467.779	3.481
PZ-04	10/12/2005	06:00	467.777	3.483
PZ-04	10/12/2005	06:15	467.776	3.484
PZ-04	10/12/2005	06:30	467.774	3.486
PZ-04	10/12/2005	06:45	467.774	3.486
PZ-04	10/12/2005	06:59	467.45	3.81
PZ-04	10/12/2005	07:00	467.77	3.49
PZ-04	10/12/2005	07:15	467.77	3.49
PZ-04	10/12/2005	07:30	467.772	3.488
PZ-04	10/12/2005	07:45	467.77	3.49
PZ-04	10/12/2005	08:00	467.772	3.488
PZ-04	10/12/2005	08:15	467.77	3.49

Well ID	Measurement Date	Measurement Time	Water Level Elev	Water Level Depth
PZ-04	10/12/2005	08:24	467.45	3.81
PZ-04	10/12/2005	08:30	467.766	3.494
PZ-04	10/12/2005	08:45	467.768	3.492
PZ-04	10/12/2005	09:00	467.768	3.492
PZ-04	10/12/2005	09:15	467.768	3.492
PZ-04	10/12/2005	09:30	467.77	3.49
PZ-04	10/12/2005	09:45	467.761	3.499
PZ-04	10/12/2005	10:00	467.768	3.492
PZ-04	10/12/2005	10:15	467.776	3.484
PZ-04	10/12/2005	10:30	467.798	3.462
PZ-04	10/12/2005	10:45	467.817	3.443
PZ-04	10/12/2005	11:00	467.817	3.443
PZ-04	10/12/2005	11:15	467.765	3.495
PZ-04	10/12/2005	11:16	467.5	3.76
PZ-04	10/12/2005	11:30	467.815	3.445
PZ-04	10/12/2005	11:45	467.804	3.456
PZ-04	10/12/2005	12:00	467.794	3.466
PZ-04	10/12/2005	12:15	467.793	3.467
PZ-04	10/12/2005	12:17	467.49	3.77
PZ-04	10/12/2005	12:30	467.81	3.45
PZ-04	10/12/2005	12:45	467.8	3.46
PZ-04	10/12/2005	13:00	467.778	3.482
PZ-04	10/12/2005	13:15	467.77	3.49
PZ-04	10/12/2005	13:22	467.5	3.76
PZ-04	10/12/2005	13:30	467.776	3.484
PZ-04	10/12/2005	13:45	467.778	3.482
PZ-04	10/12/2005	14:00	467.834	3.426
PZ-04	10/12/2005	14:15	467.825	3.435
PZ-04	10/12/2005	14:30	467.825	3.435
PZ-04	10/12/2005	14:45	467.815	3.445
PZ-04	10/12/2005	15:00	467.828	3.432
PZ-04	10/12/2005	15:15	467.89	3.37
PZ-04	10/12/2005	15:30	467.832	3.428
PZ-04	10/12/2005	15:45	467.827	3.433
PZ-04	10/12/2005	16:00	467.838	3.422
PZ-04	10/12/2005	16:15	467.842	3.418
PZ-04	10/12/2005	16:30	467.847	3.413
PZ-04	10/12/2005	16:42	467.51	3.75
PZ-04	10/12/2005	16:45	467.815	3.445
PZ-04	10/12/2005	17:00	467.847	3.413
PZ-04	10/12/2005	17:15	467.87	3.39
PZ-04	10/12/2005	17:30	467.877	3.383
PZ-04	10/12/2005	17:45	467.898	3.362
PZ-04	10/12/2005	18:00	467.905	3.355
PZ-04	10/12/2005	18:15	467.917	3.343
PZ-04	10/12/2005	18:30	467.924	3.336
PZ-04	10/12/2005	18:45	467.937	3.323
PZ-04	10/12/2005	19:00	467.945	3.315
PZ-04	10/12/2005	19:15	467.956	3.304
PZ-04	10/12/2005	19:30	467.962	3.298

Well ID	Measurement Date	Measurement Time	Water Level Elev	Water Level Depth
PZ-04	10/12/2005	19:45	467.965	3.295
PZ-04	10/12/2005	20:00	467.973	3.287
PZ-04	10/12/2005	20:15	467.977	3.283
PZ-04	10/12/2005	20:30	467.977	3.283
PZ-04	10/12/2005	20:45	467.977	3.283
PZ-04	10/12/2005	21:00	467.988	3.272
PZ-04	10/12/2005	21:15	467.993	3.267
PZ-04	10/12/2005	21:30	467.995	3.265
PZ-04	10/12/2005	21:45	467.997	3.263
PZ-04	10/12/2005	22:00	467.995	3.265
PZ-04	10/12/2005	22:15	467.992	3.268
PZ-04	10/12/2005	22:30	467.986	3.274
PZ-04	10/12/2005	22:45	467.984	3.276
PZ-04	10/12/2005	23:00	467.973	3.287
PZ-04	10/12/2005	23:15	467.968	3.292
PZ-04	10/12/2005	23:30	467.968	3.292
PZ-04	10/12/2005	23:45	467.956	3.304
PZ-04	10/13/2005	00:00	467.954	3.306
PZ-04	10/13/2005	00:15	467.945	3.315
PZ-04	10/13/2005	00:30	467.945	3.315
PZ-04	10/13/2005	00:45	467.945	3.315
PZ-04	10/13/2005	01:00	467.941	3.319
PZ-04	10/13/2005	01:15	467.941	3.319
PZ-04	10/13/2005	01:30	467.94	3.32
PZ-04	10/13/2005	01:45	467.936	3.324
PZ-04	10/13/2005	02:00	467.938	3.322
PZ-04	10/13/2005	02:15	467.934	3.326
PZ-04	10/13/2005	02:30	467.929	3.331
PZ-04	10/13/2005	02:45	467.916	3.344
PZ-04	10/13/2005	03:00	467.902	3.358
PZ-04	10/13/2005	03:15	467.891	3.369
PZ-04	10/13/2005	03:30	467.878	3.382
PZ-04	10/13/2005	03:45	467.867	3.393
PZ-04	10/13/2005	04:00	467.865	3.395
PZ-04	10/13/2005	04:15	467.856	3.404
PZ-04	10/13/2005	04:30	467.848	3.412
PZ-04	10/13/2005	04:45	467.914	3.346
PZ-04	10/13/2005	05:00	467.837	3.423
PZ-04	10/13/2005	05:15	467.83	3.43
PZ-04	10/13/2005	05:30	467.835	3.425
PZ-04	10/13/2005	05:45	467.839	3.421
PZ-04	10/13/2005	06:00	467.835	3.425
PZ-04	10/13/2005	06:15	467.851	3.409
PZ-04	10/13/2005	06:30	467.851	3.409
PZ-04	10/13/2005	06:45	467.849	3.411
PZ-04	10/13/2005	07:00	467.847	3.413
PZ-04	10/13/2005	07:15	467.847	3.413
PZ-04	10/13/2005	07:30	467.845	3.415
PZ-04	10/13/2005	07:45	467.843	3.417
PZ-04	10/13/2005	08:00	467.845	3.415

Well ID	Measurement Date	Measurement Time	Water Level Elev	Water Level Depth
PZ-04	10/13/2005	08:15	467.825	3.435
PZ-04	10/13/2005	08:30	467.823	3.437
PZ-04	10/13/2005	08:35	467.48	3.78
PZ-04	10/13/2005	08:45	467.804	3.456
PZ-04	10/13/2005	09:00	467.801	3.459
PZ-04	10/13/2005	09:15	467.787	3.473
PZ-04	10/13/2005	09:30	467.778	3.482
PZ-04	10/13/2005	09:45	467.737	3.523
PZ-04	10/13/2005	10:00	467.69	3.57
PZ-04	10/13/2005	10:15	467.662	3.598
PZ-04	10/13/2005	10:30	467.678	3.582
PZ-04	10/13/2005	10:45	467.642	3.618
PZ-04	10/13/2005	11:00	467.644	3.616
PZ-04	10/13/2005	11:15	467.649	3.611
PZ-04	10/13/2005	11:23	467.48	3.78
PZ-04	10/13/2005	11:30	467.625	3.635
PZ-04	10/13/2005	11:45	467.605	3.655
PZ-04	10/13/2005	12:00	467.61	3.65
PZ-04	10/13/2005	12:15	467.638	3.622
PZ-04	10/13/2005	12:30	467.607	3.653
PZ-04	10/13/2005	12:45	467.586	3.674
PZ-04	10/13/2005	13:00	467.554	3.706
PZ-04	10/13/2005	13:15	467.805	3.455
PZ-04	10/13/2005	13:30	467.814	3.446
PZ-04	10/13/2005	13:45	467.82	3.44
PZ-04	10/13/2005	14:00	467.828	3.432
PZ-04	10/13/2005	14:14	467.52	3.74
PZ-04	10/13/2005	14:15	467.829	3.431
PZ-04	10/13/2005	14:30	467.833	3.427
PZ-04	10/13/2005	14:45	467.835	3.425
PZ-04	10/13/2005	15:00	467.835	3.425
PZ-04	10/13/2005	15:15	467.839	3.421
PZ-04	10/13/2005	15:30	467.841	3.419
PZ-04	10/13/2005	15:45	467.845	3.415
PZ-04	10/13/2005	16:00	467.85	3.41
PZ-04	10/13/2005	16:15	467.854	3.406
PZ-04	10/13/2005	16:30	467.858	3.402
PZ-04	10/13/2005	16:45	467.86	3.4
PZ-04	10/13/2005	17:00	467.862	3.398
PZ-04	10/13/2005	17:15	467.864	3.396
PZ-04	10/13/2005	17:30	467.866	3.394
PZ-04	10/13/2005	17:45	467.864	3.396
PZ-04	10/13/2005	18:00	467.866	3.394
PZ-04	10/13/2005	18:15	467.868	3.392
PZ-04	10/13/2005	18:30	467.866	3.394
PZ-04	10/13/2005	18:45	467.866	3.394
PZ-04	10/13/2005	19:00	467.866	3.394
PZ-04	10/13/2005	19:10	467.54	3.72
PZ-04	10/13/2005	19:15	467.87	3.39
PZ-04	10/13/2005	19:30	467.868	3.392

Well ID	Measurement Date	Measurement Time	Water Level Elev	Water Level Depth
PZ-04	10/13/2005	19:45	467.868	3.392
PZ-04	10/13/2005	20:00	467.866	3.394
PZ-04	10/13/2005	20:15	467.866	3.394
PZ-04	10/13/2005	20:30	467.866	3.394
PZ-04	10/13/2005	20:45	467.864	3.396
PZ-04	10/13/2005	21:00	467.862	3.398
PZ-04	10/13/2005	21:15	467.863	3.397
PZ-04	10/13/2005	21:30	467.861	3.399
PZ-04	10/13/2005	21:45	467.861	3.399
PZ-04	10/13/2005	22:00	467.859	3.401
PZ-04	10/13/2005	22:15	467.859	3.401
PZ-04	10/13/2005	22:30	467.857	3.403
PZ-04	10/13/2005	22:45	467.857	3.403
PZ-04	10/13/2005	23:00	467.855	3.405
PZ-04	10/13/2005	23:15	467.854	3.406
PZ-04	10/13/2005	23:30	467.852	3.408
PZ-04	10/13/2005	23:45	467.852	3.408
PZ-04	10/14/2005	00:00	467.852	3.408
PZ-04	10/14/2005	00:15	467.85	3.41
PZ-04	10/14/2005	00:30	467.848	3.412
PZ-04	10/14/2005	00:45	467.846	3.414
PZ-04	10/14/2005	01:00	467.846	3.414
PZ-04	10/14/2005	01:15	467.845	3.415
PZ-04	10/14/2005	01:30	467.845	3.415
PZ-04	10/14/2005	01:45	467.843	3.417
PZ-04	10/14/2005	02:00	467.841	3.419
PZ-04	10/14/2005	02:15	467.839	3.421
PZ-04	10/14/2005	02:30	467.838	3.422
PZ-04	10/14/2005	02:45	467.836	3.424
PZ-04	10/14/2005	03:00	467.834	3.426
PZ-04	10/14/2005	03:15	467.834	3.426
PZ-04	10/14/2005	03:30	467.832	3.428
PZ-04	10/14/2005	03:45	467.828	3.432
PZ-04	10/14/2005	04:00	467.83	3.43
PZ-04	10/14/2005	04:15	467.829	3.431
PZ-04	10/14/2005	04:30	467.827	3.433
PZ-04	10/14/2005	04:45	467.825	3.435
PZ-04	10/14/2005	05:00	467.825	3.435
PZ-04	10/14/2005	05:15	467.823	3.437
PZ-04	10/14/2005	05:30	467.883	3.377
PZ-04	10/14/2005	05:45	467.821	3.439
PZ-04	10/14/2005	06:00	467.821	3.439
PZ-04	10/14/2005	06:15	467.82	3.44
PZ-04	10/14/2005	06:30	467.818	3.442
PZ-04	10/14/2005	06:45	467.818	3.442
PZ-04	10/14/2005	07:00	467.816	3.444
PZ-04	10/14/2005	07:15	467.816	3.444
PZ-04	10/14/2005	07:30	467.816	3.444
PZ-04	10/14/2005	07:45	467.814	3.446
PZ-04	10/14/2005	08:00	467.812	3.448

Well ID	Measurement Date	Measurement Time	Water Level Elev	Water Level Depth
PZ-04	10/14/2005	08:15	467.814	3.446
PZ-04	10/14/2005	08:30	467.812	3.448
PZ-04	10/14/2005	08:45	467.809	3.451
PZ-04	10/14/2005	09:00	467.81	3.45
PZ-04	10/14/2005	09:15	467.809	3.451
PZ-04	10/14/2005	09:30	467.809	3.451
PZ-04	10/14/2005	09:45	467.807	3.453
PZ-04	10/14/2005	10:00	467.807	3.453
PZ-04	10/14/2005	10:15	467.807	3.453
PZ-04	10/14/2005	10:30	467.805	3.455
PZ-04	10/14/2005	10:45	467.804	3.456
PZ-04	10/14/2005	11:00	467.803	3.457
PZ-04	10/14/2005	11:15	467.804	3.456
PZ-04	10/14/2005	11:30	467.802	3.458
PZ-04	10/14/2005	11:45	467.802	3.458
PZ-04	10/14/2005	12:00	467.802	3.458
PZ-04	10/14/2005	12:15	467.8	3.46
PZ-04	10/14/2005	12:30	467.8	3.46
PZ-04	10/14/2005	12:45	467.8	3.46
PZ-04	10/14/2005	13:00	467.798	3.462
PZ-04	10/14/2005	13:15	467.796	3.464
PZ-04	10/14/2005	13:30	467.798	3.462
PZ-04	10/14/2005	13:45	467.798	3.462
PZ-04	10/14/2005	14:00	467.798	3.462
PZ-04	10/14/2005	14:07	467.49	3.77
PZ-04	10/14/2005	14:15	467.802	3.458
PZ-04	10/14/2005	14:30	467.802	3.458
PZ-04	10/14/2005	14:45	467.802	3.458
PZ-04	10/14/2005	15:00	467.804	3.456
PZ-04	10/14/2005	15:15	467.804	3.456
PZ-04	10/14/2005	15:30	467.804	3.456
PZ-04	10/14/2005	15:45	467.804	3.456
PZ-04	10/14/2005	16:00	467.804	3.456
PZ-04	10/14/2005	16:15	467.804	3.456
PZ-04	10/14/2005	16:30	467.804	3.456
PZ-04	10/14/2005	16:45	467.806	3.454
PZ-04	10/14/2005	17:00	467.804	3.456
PZ-04	10/14/2005	17:15	467.804	3.456
PZ-04	10/14/2005	17:30	467.806	3.454
PZ-04	10/14/2005	17:45	467.806	3.454
PZ-04	10/14/2005	18:00	467.806	3.454
PZ-04	10/14/2005	18:15	467.804	3.456
PZ-04	10/14/2005	18:30	467.804	3.456
PZ-04	10/14/2005	18:45	467.805	3.455
PZ-04	10/14/2005	19:00	467.807	3.453
PZ-04	10/14/2005	19:15	467.805	3.455
PZ-04	10/14/2005	19:30	467.805	3.455
PZ-04	10/14/2005	19:45	467.805	3.455
PZ-04	10/14/2005	20:00	467.805	3.455
PZ-04	10/14/2005	20:15	467.805	3.455

Well ID	Measurement Date	Measurement Time	Water Level Elev	Water Level Depth
PZ-04	10/14/2005	20:30	467.805	3.455
PZ-04	10/14/2005	20:45	467.805	3.455
PZ-04	10/14/2005	21:00	467.805	3.455
PZ-04	10/14/2005	21:15	467.805	3.455
PZ-04	10/14/2005	21:30	467.805	3.455
PZ-04	10/14/2005	21:45	467.805	3.455
PZ-04	10/14/2005	22:00	467.803	3.457
PZ-04	10/14/2005	22:15	467.805	3.455
PZ-04	10/14/2005	22:30	467.803	3.457
PZ-04	10/14/2005	22:45	467.803	3.457
PZ-04	10/14/2005	23:00	467.803	3.457
PZ-04	10/14/2005	23:15	467.805	3.455
PZ-04	10/14/2005	23:30	467.805	3.455
PZ-04	10/14/2005	23:45	467.805	3.455
PZ-04	10/15/2005	00:00	467.805	3.455
PZ-04	10/15/2005	00:15	467.805	3.455
PZ-04	10/15/2005	00:30	467.805	3.455
PZ-04	10/15/2005	00:45	467.805	3.455
PZ-04	10/15/2005	01:00	467.807	3.453
PZ-04	10/15/2005	01:15	467.807	3.453
PZ-04	10/15/2005	01:30	467.807	3.453
PZ-04	10/15/2005	01:45	467.807	3.453
PZ-04	10/15/2005	02:00	467.807	3.453
PZ-04	10/15/2005	02:15	467.807	3.453
PZ-04	10/15/2005	02:30	467.807	3.453
PZ-04	10/15/2005	02:45	467.807	3.453
PZ-04	10/15/2005	03:00	467.807	3.453
PZ-04	10/15/2005	03:15	467.807	3.453
PZ-04	10/15/2005	03:30	467.807	3.453
PZ-04	10/15/2005	03:45	467.806	3.454
PZ-04	10/15/2005	04:00	467.804	3.456
PZ-04	10/15/2005	04:15	467.804	3.456
PZ-04	10/15/2005	04:30	467.804	3.456
PZ-04	10/15/2005	04:45	467.802	3.458
PZ-04	10/15/2005	05:00	467.804	3.456
PZ-04	10/15/2005	05:15	467.802	3.458
PZ-04	10/15/2005	05:30	467.802	3.458
PZ-04	10/15/2005	05:45	467.802	3.458
PZ-04	10/15/2005	06:00	467.8	3.46
PZ-04	10/15/2005	06:15	467.802	3.458
PZ-04	10/15/2005	06:30	467.8	3.46
PZ-04	10/15/2005	06:45	467.8	3.46
PZ-04	10/15/2005	07:00	467.798	3.462
PZ-04	10/15/2005	07:15	467.798	3.462
PZ-04	10/15/2005	07:30	467.798	3.462
PZ-04	10/15/2005	07:45	467.796	3.464
PZ-04	10/15/2005	08:00	467.795	3.465
PZ-04	10/15/2005	08:15	467.794	3.466
PZ-04	10/15/2005	08:30	467.795	3.465
PZ-04	10/15/2005	08:45	467.793	3.467

Well ID	Measurement Date	Measurement Time	Water Level Elev	Water Level Depth
PZ-04	10/15/2005	09:00	467.793	3.467
PZ-04	10/15/2005	09:15	467.793	3.467
PZ-04	10/15/2005	09:30	467.793	3.467
PZ-04	10/15/2005	09:45	467.791	3.469
PZ-04	10/15/2005	10:00	467.791	3.469
PZ-04	10/15/2005	10:15	467.789	3.471
PZ-04	10/15/2005	10:30	467.789	3.471
PZ-04	10/15/2005	10:45	467.789	3.471
PZ-04	10/15/2005	11:00	467.787	3.473
PZ-04	10/15/2005	11:15	467.787	3.473
PZ-04	10/15/2005	11:30	467.787	3.473
PZ-04	10/15/2005	11:45	467.787	3.473
PZ-04	10/15/2005	12:00	467.785	3.475
PZ-04	10/15/2005	12:15	467.785	3.475
PZ-04	10/15/2005	12:30	467.783	3.477
PZ-04	10/15/2005	12:45	467.783	3.477
PZ-04	10/15/2005	13:00	467.783	3.477
PZ-04	10/15/2005	13:15	467.782	3.478
PZ-04	10/15/2005	13:30	467.782	3.478
PZ-04	10/15/2005	13:45	467.779	3.481
PZ-04	10/15/2005	14:00	467.778	3.482
PZ-04	10/15/2005	14:15	467.779	3.481
PZ-04	10/15/2005	14:30	467.778	3.482
PZ-04	10/15/2005	14:45	467.778	3.482
PZ-04	10/15/2005	15:00	467.778	3.482
PZ-04	10/15/2005	15:15	467.776	3.484
PZ-04	10/15/2005	15:30	467.776	3.484
PZ-04	10/15/2005	15:45	467.774	3.486
PZ-04	10/15/2005	16:00	467.774	3.486
PZ-04	10/15/2005	16:15	467.772	3.488
PZ-04	10/15/2005	16:30	467.772	3.488
PZ-04	10/15/2005	16:45	467.778	3.482
PZ-04	10/15/2005	17:00	467.77	3.49
PZ-04	10/15/2005	17:15	467.769	3.491
PZ-04	10/15/2005	17:30	467.769	3.491
PZ-04	10/15/2005	17:45	467.769	3.491
PZ-04	10/15/2005	18:00	467.767	3.493
PZ-04	10/15/2005	18:15	467.767	3.493
PZ-04	10/15/2005	18:30	467.765	3.495
PZ-04	10/15/2005	18:45	467.821	3.439
PZ-04	10/15/2005	19:00	467.763	3.497
PZ-04	10/15/2005	19:15	467.761	3.499
PZ-04	10/15/2005	19:30	467.761	3.499
PZ-04	10/15/2005	19:45	467.761	3.499
PZ-04	10/15/2005	20:00	467.761	3.499
PZ-04	10/15/2005	20:15	467.761	3.499
PZ-04	10/15/2005	20:30	467.759	3.501
PZ-04	10/15/2005	20:45	467.759	3.501
PZ-04	10/15/2005	21:00	467.759	3.501
PZ-04	10/15/2005	21:15	467.759	3.501

Well ID	Measurement Date	Measurement Time	Water Level Elev	Water Level Depth
PZ-04	10/15/2005	21:30	467.757	3.503
PZ-04	10/15/2005	21:45	467.757	3.503
PZ-04	10/15/2005	22:00	467.757	3.503
PZ-04	10/15/2005	22:15	467.755	3.505
PZ-04	10/15/2005	22:30	467.755	3.505
PZ-04	10/15/2005	22:45	467.755	3.505
PZ-04	10/15/2005	23:00	467.755	3.505
PZ-04	10/15/2005	23:15	467.754	3.506
PZ-04	10/15/2005	23:30	467.754	3.506
PZ-04	10/15/2005	23:45	467.756	3.504
PZ-04	10/16/2005	00:00	467.756	3.504
PZ-04	10/16/2005	00:15	467.754	3.506
PZ-04	10/16/2005	00:30	467.754	3.506
PZ-04	10/16/2005	00:45	467.754	3.506
PZ-04	10/16/2005	01:00	467.754	3.506
PZ-04	10/16/2005	01:15	467.752	3.508
PZ-04	10/16/2005	01:30	467.752	3.508
PZ-04	10/16/2005	01:45	467.752	3.508
PZ-04	10/16/2005	02:00	467.752	3.508
PZ-04	10/16/2005	02:15	467.752	3.508
PZ-04	10/16/2005	02:30	467.752	3.508
PZ-04	10/16/2005	02:45	467.752	3.508
PZ-04	10/16/2005	03:00	467.752	3.508
PZ-04	10/16/2005	03:15	467.752	3.508
PZ-04	10/16/2005	03:30	467.823	3.437
PZ-04	10/16/2005	03:45	467.752	3.508
PZ-04	10/16/2005	04:00	467.75	3.51
PZ-04	10/16/2005	04:15	467.752	3.508
PZ-04	10/16/2005	04:30	467.75	3.51
PZ-04	10/16/2005	04:45	467.75	3.51
PZ-04	10/16/2005	05:00	467.75	3.51
PZ-04	10/16/2005	05:15	467.752	3.508
PZ-04	10/16/2005	05:30	467.75	3.51
PZ-04	10/16/2005	05:45	467.75	3.51
PZ-04	10/16/2005	06:00	467.748	3.512
PZ-04	10/16/2005	06:15	467.75	3.51
PZ-04	10/16/2005	06:30	467.75	3.51
PZ-04	10/16/2005	06:45	467.748	3.512
PZ-04	10/16/2005	07:00	467.748	3.512
PZ-04	10/16/2005	07:15	467.748	3.512
PZ-04	10/16/2005	07:30	467.748	3.512
PZ-04	10/16/2005	07:45	467.748	3.512
PZ-04	10/16/2005	08:00	467.748	3.512
PZ-04	10/16/2005	08:15	467.747	3.513
PZ-04	10/16/2005	08:30	467.746	3.514
PZ-04	10/16/2005	08:45	467.747	3.513
PZ-04	10/16/2005	09:00	467.745	3.515
PZ-04	10/16/2005	09:15	467.745	3.515
PZ-04	10/16/2005	09:30	467.745	3.515
PZ-04	10/16/2005	09:45	467.745	3.515

Well ID	Measurement Date	Measurement Time	Water Level Elev	Water Level Depth
PZ-04	10/16/2005	10:00	467.745	3.515
PZ-04	10/16/2005	10:15	467.743	3.517
PZ-04	10/16/2005	10:30	467.743	3.517
PZ-04	10/16/2005	10:45	467.743	3.517
PZ-04	10/16/2005	11:00	467.739	3.521
PZ-04	10/16/2005	11:15	467.741	3.519
PZ-04	10/16/2005	11:30	467.739	3.521
PZ-04	10/16/2005	11:45	467.741	3.519
PZ-04	10/16/2005	12:00	467.741	3.519
PZ-04	10/16/2005	12:15	467.739	3.521
PZ-04	10/16/2005	12:30	467.737	3.523
PZ-04	10/16/2005	12:45	467.738	3.522
PZ-04	10/16/2005	13:00	467.738	3.522
PZ-04	10/16/2005	13:15	467.736	3.524
PZ-04	10/16/2005	13:30	467.734	3.526
PZ-04	10/16/2005	13:45	467.732	3.528
PZ-04	10/16/2005	14:00	467.73	3.53
PZ-04	10/16/2005	14:15	467.732	3.528
PZ-04	10/16/2005	14:30	467.732	3.528
PZ-04	10/16/2005	14:45	467.73	3.53
PZ-04	10/16/2005	15:00	467.73	3.53
PZ-04	10/16/2005	15:15	467.729	3.531
PZ-04	10/16/2005	15:30	467.73	3.53
PZ-04	10/16/2005	15:45	467.729	3.531
PZ-04	10/16/2005	16:00	467.727	3.533
PZ-04	10/16/2005	16:15	467.729	3.531
PZ-04	10/16/2005	16:30	467.727	3.533
PZ-04	10/16/2005	16:45	467.725	3.535
PZ-04	10/16/2005	17:00	467.725	3.535
PZ-04	10/16/2005	17:15	467.725	3.535
PZ-04	10/16/2005	17:30	467.723	3.537
PZ-04	10/16/2005	17:45	467.723	3.537
PZ-04	10/16/2005	18:00	467.723	3.537
PZ-04	10/16/2005	18:15	467.795	3.465
PZ-04	10/16/2005	18:30	467.721	3.539
PZ-04	10/16/2005	18:45	467.722	3.538
PZ-04	10/16/2005	19:00	467.72	3.54
PZ-04	10/16/2005	19:15	467.72	3.54
PZ-04	10/16/2005	19:30	467.718	3.542
PZ-04	10/16/2005	19:45	467.718	3.542
PZ-04	10/16/2005	20:00	467.716	3.544
PZ-04	10/16/2005	20:15	467.716	3.544
PZ-04	10/16/2005	20:30	467.716	3.544
PZ-04	10/16/2005	20:45	467.715	3.545
PZ-04	10/16/2005	21:00	467.715	3.545
PZ-04	10/16/2005	21:15	467.715	3.545
PZ-04	10/16/2005	21:30	467.713	3.547
PZ-04	10/16/2005	21:45	467.713	3.547
PZ-04	10/16/2005	22:00	467.715	3.545
PZ-04	10/16/2005	22:15	467.713	3.547

Well ID	Measurement Date	Measurement Time	Water Level Elev	Water Level Depth
PZ-04	10/16/2005	22:30	467.711	3.549
PZ-04	10/16/2005	22:45	467.713	3.547
PZ-04	10/16/2005	23:00	467.712	3.548
PZ-04	10/16/2005	23:15	467.712	3.548
PZ-04	10/16/2005	23:30	467.712	3.548
PZ-04	10/16/2005	23:45	467.712	3.548
PZ-04	10/17/2005	00:00	467.712	3.548
PZ-04	10/17/2005	00:15	467.71	3.55
PZ-04	10/17/2005	00:30	467.71	3.55
PZ-04	10/17/2005	00:45	467.71	3.55
PZ-04	10/17/2005	01:00	467.71	3.55
PZ-04	10/17/2005	01:15	467.71	3.55
PZ-04	10/17/2005	01:30	467.71	3.55
PZ-04	10/17/2005	01:45	467.71	3.55
PZ-04	10/17/2005	02:00	467.71	3.55
PZ-04	10/17/2005	02:15	467.708	3.552
PZ-04	10/17/2005	02:30	467.709	3.551
PZ-04	10/17/2005	02:45	467.709	3.551
PZ-04	10/17/2005	03:00	467.709	3.551
PZ-04	10/17/2005	03:15	467.709	3.551
PZ-04	10/17/2005	03:30	467.709	3.551
PZ-04	10/17/2005	03:45	467.709	3.551
PZ-04	10/17/2005	04:00	467.709	3.551
PZ-04	10/17/2005	04:15	467.709	3.551
PZ-04	10/17/2005	04:30	467.709	3.551
PZ-04	10/17/2005	04:45	467.709	3.551
PZ-04	10/17/2005	05:00	467.709	3.551
PZ-04	10/17/2005	05:15	467.707	3.553
PZ-04	10/17/2005	05:30	467.707	3.553
PZ-04	10/17/2005	05:45	467.706	3.554
PZ-04	10/17/2005	06:00	467.708	3.552
PZ-04	10/17/2005	06:15	467.706	3.554
PZ-04	10/17/2005	06:30	467.708	3.552
PZ-04	10/17/2005	06:45	467.708	3.552
PZ-04	10/17/2005	07:00	467.704	3.556
PZ-04	10/17/2005	07:15	467.706	3.554
PZ-04	10/17/2005	07:30	467.706	3.554
PZ-04	10/17/2005	07:45	467.706	3.554
PZ-04	10/17/2005	08:00	467.705	3.555
PZ-04	10/17/2005	08:15	467.705	3.555
PZ-04	10/17/2005	08:30	467.705	3.555
PZ-04	10/17/2005	08:45	467.705	3.555
PZ-04	10/17/2005	09:00	467.705	3.555
PZ-04	10/17/2005	09:15	467.703	3.557
PZ-04	10/17/2005	09:30	467.727	3.533
PZ-04	10/17/2005	09:45	467.703	3.557
PZ-04	10/17/2005	10:00	467.701	3.559
PZ-04	10/17/2005	10:15	467.701	3.559
PZ-04	10/17/2005	10:30	467.741	3.519
PZ-04	10/17/2005	10:45	467.701	3.559

Well ID	Measurement Date	Measurement Time	Water Level Elev	Water Level Depth
PZ-04	10/17/2005	11:00	467.701	3.559
PZ-04	10/17/2005	11:15	467.7	3.56
PZ-04	10/17/2005	11:30	467.7	3.56
PZ-04	10/17/2005	11:45	467.7	3.56
PZ-04	10/17/2005	12:00	467.7	3.56
PZ-04	10/17/2005	12:15	467.698	3.562
PZ-04	10/17/2005	12:30	467.7	3.56
PZ-04	10/17/2005	12:45	467.696	3.564
PZ-04	10/17/2005	13:00	467.696	3.564
PZ-04	10/17/2005	13:15	467.695	3.565
PZ-04	10/17/2005	13:30	467.695	3.565
PZ-04	10/17/2005	13:45	467.695	3.565
PZ-04	10/17/2005	14:00	467.693	3.567
PZ-04	10/17/2005	14:15	467.693	3.567
PZ-04	10/17/2005	14:30	467.691	3.569
PZ-04	10/17/2005	14:45	467.764	3.496
PZ-04	10/17/2005	15:00	467.69	3.57
PZ-04	10/17/2005	15:15	467.69	3.57
PZ-04	10/17/2005	15:30	467.688	3.572
PZ-04	10/17/2005	15:45	467.688	3.572
PZ-04	10/17/2005	16:00	467.686	3.574
PZ-04	10/17/2005	16:15	467.686	3.574
PZ-04	10/17/2005	16:30	467.685	3.575
PZ-04	10/17/2005	16:45	467.683	3.577
PZ-04	10/17/2005	17:00	467.683	3.577
PZ-04	10/17/2005	17:15	467.681	3.579
PZ-04	10/17/2005	17:30	467.681	3.579
PZ-04	10/17/2005	17:45	467.681	3.579
PZ-04	10/17/2005	18:00	467.679	3.581
PZ-04	10/17/2005	18:15	467.681	3.579
PZ-04	10/17/2005	18:30	467.68	3.58
PZ-04	10/17/2005	18:45	467.68	3.58
PZ-04	10/17/2005	19:00	467.678	3.582
PZ-04	10/17/2005	19:15	467.678	3.582
PZ-04	10/17/2005	19:30	467.678	3.582
PZ-04	10/17/2005	19:45	467.676	3.584
PZ-04	10/17/2005	20:00	467.678	3.582
PZ-04	10/17/2005	20:15	467.678	3.582
PZ-04	10/17/2005	20:30	467.677	3.583
PZ-04	10/17/2005	20:45	467.677	3.583
PZ-04	10/17/2005	21:00	467.681	3.579
PZ-04	10/17/2005	21:15	467.675	3.585
PZ-04	10/17/2005	21:30	467.677	3.583
PZ-04	10/17/2005	21:45	467.677	3.583
PZ-04	10/17/2005	22:00	467.677	3.583
PZ-04	10/17/2005	22:15	467.677	3.583
PZ-04	10/17/2005	22:30	467.676	3.584
PZ-04	10/17/2005	22:45	467.676	3.584
PZ-04	10/17/2005	23:00	467.676	3.584
PZ-04	10/17/2005	23:15	467.676	3.584

Well ID	Measurement Date	Measurement Time	Water Level Elev	Water Level Depth
PZ-04	10/17/2005	23:30	467.676	3.584
PZ-04	10/17/2005	23:45	467.678	3.582
PZ-04	10/18/2005	00:00	467.676	3.584
PZ-04	10/18/2005	00:15	467.676	3.584
PZ-04	10/18/2005	00:30	467.676	3.584
PZ-04	10/18/2005	00:45	467.676	3.584
PZ-04	10/18/2005	01:00	467.676	3.584
PZ-04	10/18/2005	01:15	467.676	3.584
PZ-04	10/18/2005	01:30	467.679	3.581
PZ-04	10/18/2005	01:45	467.679	3.581
PZ-04	10/18/2005	02:00	467.679	3.581
PZ-04	10/18/2005	02:15	467.681	3.579
PZ-04	10/18/2005	02:30	467.681	3.579
PZ-04	10/18/2005	02:45	467.681	3.579
PZ-04	10/18/2005	03:00	467.681	3.579
PZ-04	10/18/2005	03:15	467.681	3.579
PZ-04	10/18/2005	03:30	467.683	3.577
PZ-04	10/18/2005	03:45	467.685	3.575
PZ-04	10/18/2005	04:00	467.687	3.573
PZ-04	10/18/2005	04:15	467.691	3.569
PZ-04	10/18/2005	04:30	467.693	3.567
PZ-04	10/18/2005	04:45	467.694	3.566
PZ-04	10/18/2005	05:00	467.697	3.563
PZ-04	10/18/2005	05:15	467.697	3.563
PZ-04	10/18/2005	05:30	467.698	3.562
PZ-04	10/18/2005	05:45	467.698	3.562
PZ-04	10/18/2005	06:00	467.701	3.559
PZ-04	10/18/2005	06:15	467.699	3.561
PZ-04	10/18/2005	06:30	467.699	3.561
PZ-04	10/18/2005	06:45	467.699	3.561
PZ-04	10/18/2005	07:00	467.699	3.561
PZ-04	10/18/2005	07:15	467.699	3.561
PZ-04	10/18/2005	07:30	467.697	3.563
PZ-04	10/18/2005	07:45	467.699	3.561
PZ-04	10/18/2005	08:00	467.699	3.561
PZ-04	10/18/2005	08:15	467.699	3.561
PZ-04	10/18/2005	08:30	467.7	3.56
PZ-04	10/18/2005	08:45	467.7	3.56
PZ-04	10/18/2005	09:00	467.7	3.56
PZ-04	10/18/2005	09:15	467.698	3.562
PZ-04	10/18/2005	09:30	467.698	3.562
PZ-04	10/18/2005	09:45	467.698	3.562
PZ-04	10/18/2005	10:00	467.698	3.562
PZ-04	10/18/2005	10:15	467.696	3.564
PZ-04	10/18/2005	10:30	467.696	3.564
PZ-04	10/18/2005	10:45	467.695	3.565
PZ-04	10/18/2005	11:00	467.695	3.565
PZ-04	10/18/2005	11:15	467.693	3.567
PZ-04	10/18/2005	11:30	467.695	3.565
PZ-04	10/18/2005	11:45	467.693	3.567

Well ID	Measurement Date	Measurement Time	Water Level Elev	Water Level Depth
PZ-04	10/18/2005	12:00	467.693	3.567
PZ-04	10/18/2005	12:15	467.691	3.569
PZ-04	10/18/2005	12:30	467.691	3.569
PZ-04	10/18/2005	12:45	467.69	3.57
PZ-04	10/18/2005	13:00	467.69	3.57
PZ-04	10/18/2005	13:10	467.39	3.87
PZ-04	10/21/2005	12:45	467.37	3.89
PZ-04	11/4/2005	12:20	467.37	3.89
PZ-04	11/11/2005	12:55	467.43	3.83
PZ-04	12/1/2005	09:30	467.47	3.79
PZ-04	12/5/2005	10:50	466.41	4.85
PZ-04	12/5/2005	13:45	467.44	3.82
PZ-04	12/5/2005	15:24	467.43	3.83
PZ-04	12/5/2005	16:10	467.44	3.82
PZ-04	12/5/2005	16:54	467.44	3.82
PZ-04	12/6/2005	09:15	467.44	3.82
PZ-04	12/6/2005	10:13	467.44	3.82
PZ-04	12/6/2005	12:10	467.44	3.82
PZ-04	12/6/2005	14:34	467.44	3.82
PZ-04	12/6/2005	16:08	467.45	3.81
PZ-04	12/7/2005	09:10	467.43	3.83
PZ-04	12/7/2005	16:26	467.42	3.84
PZ-04	12/8/2005	09:34	467.4	3.86
PZ-04	12/8/2005	12:19	467.4	3.86
PZ-04	12/8/2005	14:24	467.39	3.87
PZ-04	12/8/2005	16:20	467.4	3.86
PZ-04	12/9/2005	10:24	467.55	3.71
PZ-04	12/9/2005	14:17	467.5	3.76
PZ-04	12/9/2005	15:23	467.48	3.78
PZ-04	12/10/2005	07:50	467.41	3.85
PZ-04	12/10/2005	10:55	467.4	3.86
PZ-04	12/10/2005	13:14	467.38	3.88
PZ-04	12/13/2005	08:21	467.41	3.85
PZ-04	12/13/2005	12:35	467.37	3.89
PZ-04	12/13/2005	13:27	467.4	3.86
PZ-04	12/13/2005	15:13	467.4	3.86
PZ-04	12/14/2005	08:23	467.41	3.85
PZ-04	12/16/2005	14:39	467.74	3.52
PZ-04	12/19/2005	14:34	466.52	4.74
PZ-04	12/21/2005	11:15	467.37	3.89
PZ-04	12/23/2005	08:41	467.49	3.77
PZ-04	1/6/2006	14:42	451.26	20
RW-01	9/9/2005	15:03	581.49	5.49
RW-01	9/16/2005	15:10	581.51	5.47
RW-01	9/23/2005	10:24	581.5	5.48
RW-01	9/26/2005	11:05	581.51	5.47
RW-01	9/28/2005	10:15	581.51	5.47
RW-01	9/30/2005	08:55	581.51	5.47
RW-01	10/3/2005	09:25	581.44	5.54
RW-01	10/5/2005	10:40	581.44	5.54

Well ID	Measurement Date	Measurement Time	Water Level Elev	Water Level Depth
RW-01	10/10/2005	15:10	581.91	5.07
RW-01	10/11/2005	10:34	581.87	5.11
RW-01	10/11/2005	14:16	581.86	5.12
RW-01	10/12/2005	14:04	581.82	5.16
RW-01	10/13/2005	11:00	581.82	5.16
RW-01	10/14/2005	13:00	581.74	5.24
RW-01	10/18/2005	10:15	581.78	5.2
RW-01	10/21/2005	11:25	581.74	5.24
RW-01	10/28/2005	13:05	581.85	5.13
RW-01	12/13/2005	10:16	581.71	5.27
RW-02	9/9/2005	13:10	503.54	14.42
RW-02	9/16/2005	15:15	508.39	9.57
RW-02	9/23/2005	10:05	503.29	14.67
RW-02	9/26/2005	11:15	503.21	14.75
RW-02	9/28/2005	09:55	503.18	14.78
RW-02	9/30/2005	09:04	503.12	14.84
RW-02	10/3/2005	09:35	503.01	14.95
RW-02	10/5/2005	10:50	503.04	14.92
RW-02	10/10/2005	15:11	505.14	12.82
RW-02	10/11/2005	10:38	505.21	12.75
RW-02	10/11/2005	14:11	505.2	12.76
RW-02	10/12/2005	14:13	505.27	12.69
RW-02	10/13/2005	11:05	505.32	12.64
RW-02	10/14/2005	12:52	505.4	12.56
RW-02	10/18/2005	10:42	505.42	12.54
RW-02	10/21/2005	11:31	505.31	12.65
RW-02	10/28/2005	13:00	505.77	12.19
RW-02	12/5/2005	10:31	505.65	12.31
RW-02	12/5/2005	13:28	505.64	12.32
RW-02	12/5/2005	15:28	503.71	14.25
RW-02	12/5/2005	16:12	505.61	12.35
RW-02	12/5/2005	16:59	505.58	12.38
RW-02	12/6/2005	09:18	505.34	12.62
RW-02	12/6/2005	10:16	505.61	12.35
RW-02	12/6/2005	12:12	505.2	12.76
RW-02	12/6/2005	14:36	505.63	12.33
RW-02	12/6/2005	16:16	505.6	12.36
RW-02	12/7/2005	09:14	505.51	12.45
RW-02	12/7/2005	11:09	505.65	12.31
RW-02	12/7/2005	12:15	505.55	12.41
RW-02	12/7/2005	13:05	505.56	12.4
RW-02	12/7/2005	14:39	505.46	12.5
RW-02	12/7/2005	15:44	505.55	12.41
RW-02	12/7/2005	16:30	505.55	12.41
RW-02	12/8/2005	09:41	505.63	12.33
RW-02	12/8/2005	10:51	505.64	12.32
RW-02	12/8/2005	12:24	502.69	15.27
RW-02	12/8/2005	14:57	505.5	12.46
RW-02	12/8/2005	16:28	505.5	12.46
RW-02	12/9/2005	10:32	501.73	16.23

Well ID	Measurement Date	Measurement Time	Water Level Elev	Water Level Depth
RW-02	12/9/2005	14:21	505.31	12.65
RW-02	12/9/2005	15:26	505.03	12.93
RW-02	12/10/2005	08:10	505.03	12.93
RW-02	12/10/2005	10:52	505.48	12.48
RW-02	12/10/2005	13:12	505.45	12.51
RW-02	12/11/2005	01:26	505.43	12.53
RW-02	12/11/2005	03:16	505.22	12.74
RW-02	12/11/2005	11:43	505.42	12.54
RW-02	12/11/2005	11:49	505.42	12.54
RW-02	12/13/2005	00:00	504.32	13.64
RW-02	12/13/2005	09:59	505.32	12.64
RW-02	12/13/2005	11:55	504.35	13.61
RW-02	12/13/2005	12:33	504.36	13.6
RW-02	12/13/2005	13:45	504.34	13.62
RW-02	12/13/2005	15:22	504.35	13.61
RW-02	12/14/2005	10:15	505.25	12.71
RW-02	12/16/2005	17:44	504.45	13.51
RW-02	12/19/2005	16:02	506	11.96
RW-02	12/21/2005	15:06	506.08	11.88
RW-02	12/23/2005	14:46	505.56	12.4
RW-02	12/30/2005	12:37	506.27	11.69
RW-02	1/6/2006	14:59	507.2	10.76
RW-03	9/13/2005	08:55	444.65	16.57
RW-03	9/16/2005	16:20	444.56	16.66
RW-03	9/23/2005	09:55	444.33	16.89
RW-03	9/26/2005	11:25	444.35	16.87
RW-03	9/28/2005	09:35	444.22	17
RW-03	9/30/2005	09:11	444.08	17.14
RW-03	10/3/2005	10:50	444.07	17.15
RW-03	10/5/2005	10:55	443.96	17.26
RW-03	10/10/2005	15:15	446.18	15.04
RW-03	10/11/2005	10:41	445.98	15.24
RW-03	10/11/2005	14:20	444.73	16.49
RW-03	10/11/2005	15:42	444.4	16.82
RW-03	10/12/2005	09:20	441.67	19.55
RW-03	10/12/2005	11:20	441.34	19.88
RW-03	10/12/2005	12:22	441.37	19.85
RW-03	10/12/2005	13:36	441.23	19.99
RW-03	10/13/2005	08:40	439.73	21.49
RW-03	10/13/2005	11:28	439.66	21.56
RW-03	10/13/2005	14:20	439.52	21.7
RW-03	10/14/2005	12:47	443.4	17.82
RW-03	10/18/2005	10:04	445.36	15.86
RW-03	10/21/2005	11:17	445.54	15.68
RW-03	10/28/2005	11:22	446.34	14.88
RW-03	12/5/2005	10:41	446.82	14.4
RW-03	12/5/2005	13:21	446.56	14.66
RW-03	12/5/2005	14:48	446.06	15.16
RW-03	12/5/2005	16:07	445.69	15.53
RW-03	12/5/2005	16:54	445.51	15.71

Well ID	Measurement Date	Measurement Time	Water Level Elev	Water Level Depth
RW-03	12/6/2005	09:11	442.71	18.51
RW-03	12/6/2005	10:07	442.59	18.63
RW-03	12/6/2005	11:46	442.35	18.87
RW-03	12/6/2005	14:13	442.11	19.11
RW-03	12/6/2005	16:00	441.85	19.37
RW-03	12/7/2005	09:05	440.3	20.92
RW-03	12/7/2005	11:05	440.19	21.03
RW-03	12/7/2005	12:12	440.27	20.95
RW-03	12/7/2005	13:01	440.07	21.15
RW-03	12/7/2005	14:35	439.93	21.29
RW-03	12/7/2005	15:41	439.86	21.36
RW-03	12/7/2005	16:23	439.81	21.41
RW-03	12/8/2005	09:30	438.89	22.33
RW-03	12/8/2005	12:15	438.79	22.43
RW-03	12/8/2005	14:21	438.69	22.53
RW-03	12/8/2005	16:16	438.78	22.44
RW-03	12/9/2005	10:11	438.42	22.8
RW-03	12/9/2005	12:17	438.12	23.1
RW-03	12/9/2005	14:13	437.98	23.24
RW-03	12/9/2005	15:16	438	23.22
RW-03	12/10/2005	03:12	436.81	24.41
RW-03	12/10/2005	08:14	437.4	23.82
RW-03	12/10/2005	10:45	436.99	24.23
RW-03	12/10/2005	11:04	437.42	23.8
RW-03	12/10/2005	12:50	436.79	24.43
RW-03	12/10/2005	13:23	437.47	23.75
RW-03	12/13/2005	09:43	435.96	25.26
RW-03	12/13/2005	11:39	435.93	25.29
RW-03	12/13/2005	13:11	436.22	25
RW-03	12/13/2005	14:34	436.93	24.29
RW-03	12/13/2005	16:07	437.47	23.75
RW-03	12/14/2005	10:10	440.79	20.43
RW-03	12/16/2005	18:57	443.43	17.79
RW-03	12/19/2005	16:51	444.73	16.49
RW-03	12/21/2005	15:21	445.31	15.91
RW-03	12/23/2005	08:13	445.58	15.64
RW-03	12/30/2005	12:23	446.42	14.8
RW-03	1/6/2006	14:32	447.49	13.73
RW-04	9/9/2005	15:55	443.98	22.15
RW-04	9/16/2005	17:45	444.6	21.53
RW-04	9/23/2005	11:06	444.41	21.72
RW-04	9/26/2005	00:00	444.39	21.74
RW-04	9/28/2005	13:35	444.19	21.94
RW-04	9/30/2005	10:32	444.04	22.09
RW-04	10/3/2005	10:40	444.08	22.05
RW-04	10/5/2005	14:27	443.97	22.16
RW-04	10/10/2005	16:06	457.3	8.83
RW-04	10/11/2005	09:40	446.09	20.04
RW-04	10/11/2005	13:18	444.55	21.58
RW-04	10/11/2005	15:38	443.94	22.19

Well ID	Measurement Date	Measurement Time	Water Level Elev	Water Level Depth
RW-04	10/12/2005	09:17	441.11	25.02
RW-04	10/13/2005	09:28	439.07	27.06
RW-04	10/13/2005	12:27	438.96	27.17
RW-04	10/14/2005	12:43	443.3	22.83
RW-04	10/18/2005	10:00	445.36	20.77
RW-04	10/21/2005	11:15	445.56	20.57
RW-04	10/28/2005	11:19	446.37	19.76
RW-04	12/5/2005	10:37	446.85	19.28
RW-04	12/5/2005	13:17	446.13	20
RW-04	12/5/2005	14:43	445.6	20.53
RW-04	12/5/2005	16:04	445.16	20.97
RW-04	12/5/2005	16:50	444.93	21.2
RW-04	12/6/2005	08:43	442.11	24.02
RW-04	12/6/2005	10:02	441.92	24.21
RW-04	12/6/2005	11:44	441.72	24.41
RW-04	12/6/2005	14:08	441.55	24.58
RW-04	12/6/2005	15:58	441.22	24.91
RW-04	12/7/2005	09:01	439.64	26.49
RW-04	12/7/2005	11:01	439.8	26.33
RW-04	12/7/2005	12:05	439.42	26.71
RW-04	12/7/2005	12:57	439.36	26.77
RW-04	12/7/2005	14:31	439.24	26.89
RW-04	12/7/2005	15:37	439.38	26.75
RW-04	12/7/2005	16:20	439.09	27.04
RW-04	12/8/2005	09:25	438.33	27.8
RW-04	12/8/2005	11:51	438.32	27.81
RW-04	12/8/2005	14:16	437.98	28.15
RW-04	12/8/2005	16:11	438	28.13
RW-04	12/9/2005	09:52	437.49	28.64
RW-04	12/9/2005	13:54	437.28	28.85
RW-04	12/9/2005	15:11	437.22	28.91
RW-04	12/10/2005	09:05	436.81	29.32
RW-04	12/10/2005	11:40	436.62	29.51
RW-04	12/10/2005	14:02	436.57	29.56
RW-04	12/11/2005	02:09	436.17	29.96
RW-04	12/11/2005	04:01	436	30.13
RW-04	12/11/2005	11:31	436.2	29.93
RW-04	12/13/2005	08:24	435.23	30.9
RW-04	12/13/2005	11:35	435.23	30.9
RW-04	12/13/2005	13:08	435.86	30.27
RW-04	12/13/2005	14:30	436.65	29.48
RW-04	12/13/2005	16:02	437.2	28.93
RW-04	12/14/2005	10:07	440.72	25.41
RW-04	12/16/2005	18:52	443.39	22.74
RW-04	12/19/2005	16:48	444.75	21.38
RW-04	12/21/2005	15:29	445.34	20.79
RW-04	12/23/2005	18:41	445.69	20.44
RW-04	12/30/2005	13:16	446.48	19.65
RW-04	1/6/2006	15:30	447.5	18.63
RW-05	9/9/2005	16:10	443.06	20.93

Well ID	Measurement Date	Measurement Time	Water Level Elev	Water Level Depth
RW-05	9/16/2005	00:00	443.73	20.26
RW-05	9/23/2005	11:04	443.25	20.74
RW-05	9/26/2005	12:50	444.19	19.8
RW-05	9/28/2005	13:32	443.65	20.34
RW-05	9/30/2005	10:30	444.18	19.81
RW-05	10/3/2005	10:37	441.09	22.9
RW-05	10/3/2005	10:38	441.27	22.72
RW-05	10/5/2005	14:25	439.5	24.49
RW-05	10/10/2005	16:01	440.9	23.09
RW-05	10/11/2005	09:44	445.74	18.25
RW-05	10/11/2005	13:17	439.63	24.36
RW-05	10/11/2005	15:37	442.48	21.51
RW-05	10/12/2005	09:16	441.24	22.75
RW-05	10/13/2005	12:26	433.23	30.76
RW-05	10/14/2005	14:41	443.01	20.98
RW-05	10/18/2005	09:58	440.55	23.44
RW-05	10/21/2005	11:11	445.41	18.58
RW-05	10/28/2005	11:17	446.41	17.58
RW-05	12/5/2005	10:35	433.86	30.13
RW-05	12/5/2005	13:15	442.43	21.56
RW-05	12/5/2005	14:36	445.87	18.12
RW-05	12/5/2005	16:02	443.63	20.36
RW-05	12/5/2005	16:48	438.95	25.04
RW-05	12/6/2005	08:41	440.99	23
RW-05	12/6/2005	10:01	422.35	41.64
RW-05	12/6/2005	11:42	441.42	22.57
RW-05	12/6/2005	14:06	439.41	24.58
RW-05	12/6/2005	15:56	438.08	25.91
RW-05	12/7/2005	08:58	439.67	24.32
RW-05	12/7/2005	10:59	430.69	33.3
RW-05	12/7/2005	12:03	435.5	28.49
RW-05	12/7/2005	12:55	437.72	26.27
RW-05	12/7/2005	14:29	433.19	30.8
RW-05	12/7/2005	15:35	429.84	34.15
RW-05	12/7/2005	16:18	437.61	26.38
RW-05	12/8/2005	09:22	437.34	26.65
RW-05	12/8/2005	11:56	438.86	25.13
RW-05	12/8/2005	14:14	438.62	25.37
RW-05	12/8/2005	16:09	436.86	27.13
RW-05	12/9/2005	09:49	434.19	29.8
RW-05	12/9/2005	13:52	434.06	29.93
RW-05	12/9/2005	15:09	429.77	34.22
RW-05	12/10/2005	09:03	437.46	26.53
RW-05	12/10/2005	11:38	434.84	29.15
RW-05	12/10/2005	13:58	433.5	30.49
RW-05	12/11/2005	02:07	433.37	30.62
RW-05	12/11/2005	03:58	437.82	26.17
RW-05	12/11/2005	11:24	434.19	29.8
RW-05	12/13/2005	08:28	433.9	30.09
RW-05	12/13/2005	11:31	435.99	28

Well ID	Measurement Date	Measurement Time	Water Level Elev	Water Level Depth
RW-05	12/13/2005	13:04	436.28	27.71
RW-05	12/13/2005	14:28	436.94	27.05
RW-05	12/13/2005	16:00	437.13	26.86
RW-05	12/14/2005	10:05	438.98	25.01
RW-05	12/16/2005	18:48	443.28	20.71
RW-05	12/19/2005	16:45	443.65	20.34
RW-05	12/21/2005	15:33	437.44	26.55
RW-05	12/23/2005	18:37	443.75	20.24
RW-05	12/30/2005	13:13	456.5	7.49
RW-05	1/6/2006	15:32	444.99	19
RW-06	9/9/2005	16:37	447.47	12.17
RW-06	9/16/2005	17:20	448.18	11.46
RW-06	9/23/2005	11:00	442.67	16.97
RW-06	9/26/2005	12:45	448.07	11.57
RW-06	9/28/2005	13:30	447.99	11.65
RW-06	9/30/2005	10:27	447.98	11.66
RW-06	10/3/2005	10:35	447.9	11.74
RW-06	10/5/2005	14:20	447.81	11.83
RW-06	10/10/2005	00:00	455.02	4.62
RW-06	10/11/2005	09:36	454.78	4.86
RW-06	10/11/2005	13:15	454.76	4.88
RW-06	10/11/2005	15:36	454.73	4.91
RW-06	10/12/2005	09:15	454.6	5.04
RW-06	10/13/2005	12:24	454.42	5.22
RW-06	10/14/2005	12:38	454.6	5.04
RW-06	10/18/2005	09:55	454.06	5.58
RW-06	10/21/2005	11:08	453.42	6.22
RW-06	10/28/2005	11:15	454.17	5.47
RW-06	12/5/2005	04:46	452.44	7.2
RW-06	12/5/2005	10:29	452.58	7.06
RW-06	12/5/2005	13:11	452.6	7.04
RW-06	12/5/2005	14:34	452.6	7.04
RW-06	12/5/2005	16:01	452.55	7.09
RW-06	12/6/2005	08:39	452.57	7.07
RW-06	12/6/2005	09:57	452.46	7.18
RW-06	12/6/2005	11:40	452.46	7.18
RW-06	12/6/2005	14:03	452.44	7.2
RW-06	12/6/2005	15:54	452.43	7.21
RW-06	12/7/2005	08:55	452.29	7.35
RW-06	12/7/2005	10:57	452.27	7.37
RW-06	12/7/2005	12:00	452.25	7.39
RW-06	12/7/2005	12:53	452.25	7.39
RW-06	12/7/2005	14:26	452.23	7.41
RW-06	12/7/2005	15:31	452.21	7.43
RW-06	12/7/2005	15:56	443.75	15.89
RW-06	12/7/2005	16:16	452.19	7.45
RW-06	12/8/2005	09:19	451.04	8.6
RW-06	12/8/2005	12:11	451.95	7.69
RW-06	12/8/2005	14:11	451.98	7.66
RW-06	12/8/2005	16:07	451.94	7.7

Well ID	Measurement Date	Measurement Time	Water Level Elev	Water Level Depth
RW-06	12/9/2005	09:45	448.64	11
RW-06	12/9/2005	13:50	452.06	7.58
RW-06	12/9/2005	15:04	451.99	7.65
RW-06	12/10/2005	08:56	451.83	7.81
RW-06	12/10/2005	11:33	451.85	7.79
RW-06	12/10/2005	13:54	451.85	7.79
RW-06	12/11/2005	02:03	451.75	7.89
RW-06	12/11/2005	03:55	451.74	7.9
RW-06	12/13/2005	08:35	451.46	8.18
RW-06	12/13/2005	11:27	451.44	8.2
RW-06	12/13/2005	13:01	449.09	10.55
RW-06	12/13/2005	14:26	451.44	8.2
RW-06	12/13/2005	15:57	450.44	9.2
RW-06	12/14/2005	10:02	451.25	8.39
RW-06	12/16/2005	18:44	452.76	6.88
RW-06	12/19/2005	16:42	453.03	6.61
RW-06	12/21/2005	15:37	452.96	6.68
RW-06	12/23/2005	18:34	451.54	8.1
RW-06	12/30/2005	13:10	453.64	6
RW-06	1/6/2006	16:12	454.95	4.69
RW-07	6/23/2005	08:42	442.35	21.49
RW-07	6/23/2005	13:18	446.12	17.72
RW-07	6/24/2005	08:04	448.7	15.14
RW-07	6/24/2005	09:07	448.7	15.14
RW-07	6/24/2005	15:47	450.09	13.75
RW-07	6/27/2005	08:15	449.23	14.61
RW-07	6/27/2005	10:46	441.17	22.67
RW-07	6/27/2005	11:41	447.56	16.28
RW-07	6/27/2005	12:41	441.03	22.81
RW-07	6/27/2005	13:40	447.97	15.87
RW-07	6/27/2005	14:34	447.82	16.02
RW-07	6/27/2005	15:35	435.89	27.95
RW-07	6/28/2005	08:40	449.34	14.5
RW-07	6/28/2005	11:03	445.62	18.22
RW-07	6/28/2005	13:08	448.33	15.51
RW-07	6/28/2005	16:03	449.19	14.65
RW-07	6/29/2005	08:45	445.09	18.75
RW-07	6/29/2005	12:07	449.44	14.4
RW-07	6/29/2005	13:55	449.21	14.63
RW-07	6/29/2005	16:59	448.79	15.05
RW-07	6/30/2005	09:17	447.4	16.44
RW-07	9/9/2005	17:05	448.03	15.81
RW-07	9/16/2005	17:15	436.44	27.4
RW-07	9/23/2005	11:02	446.35	17.49
RW-07	9/26/2005	12:40	441.31	22.53
RW-07	9/28/2005	13:25	445.86	17.98
RW-07	9/30/2005	10:25	447.25	16.59
RW-07	10/3/2005	10:30	447.12	16.72
RW-07	10/5/2005	14:15	446.21	17.63
RW-07	10/10/2005	15:48	453.91	9.93

Well ID	Measurement Date	Measurement Time	Water Level Elev	Water Level Depth
RW-07	10/11/2005	09:30	452.19	11.65
RW-07	10/11/2005	13:14	452.39	11.45
RW-07	10/11/2005	15:34	453.25	10.59
RW-07	10/12/2005	09:14	451.21	12.63
RW-07	10/13/2005	12:22	452.73	11.11
RW-07	10/14/2005	12:35	439.2	24.64
RW-07	10/18/2005	09:54	452.59	11.25
RW-07	10/21/2005	11:06	452.24	11.6
RW-07	10/28/2005	11:13	453.08	10.76
RW-07	12/5/2005	10:28	451.41	12.43
RW-07	12/5/2005	13:09	450.9	12.94
RW-07	12/5/2005	14:32	451.74	12.1
RW-07	12/5/2005	15:59	451.37	12.47
RW-07	12/5/2005	16:44	451.62	12.22
RW-07	12/6/2005	08:37	450.43	13.41
RW-07	12/6/2005	09:56	451.3	12.54
RW-07	12/6/2005	11:38	449.51	14.33
RW-07	12/6/2005	14:01	448.93	14.91
RW-07	12/6/2005	15:52	451.17	12.67
RW-07	12/7/2005	08:53	448.94	14.9
RW-07	12/7/2005	10:54	445.64	18.2
RW-07	12/7/2005	11:58	440.24	23.6
RW-07	12/7/2005	12:51	446.54	17.3
RW-07	12/7/2005	14:24	439.74	24.1
RW-07	12/7/2005	15:29	439.14	24.7
RW-07	12/7/2005	16:14	427.19	36.65
RW-07	12/8/2005	09:17	448.95	14.89
RW-07	12/8/2005	12:09	450.65	13.19
RW-07	12/8/2005	14:09	450.59	13.25
RW-07	12/8/2005	16:04	450.75	13.09
RW-07	12/9/2005	09:43	450.71	13.13
RW-07	12/9/2005	13:48	449.36	14.48
RW-07	12/9/2005	15:02	449.42	14.42
RW-07	12/10/2005	09:00	450.06	13.78
RW-07	12/10/2005	11:35	450.12	13.72
RW-07	12/10/2005	13:52	449.94	13.9
RW-07	12/11/2005	02:01	449.41	14.43
RW-07	12/11/2005	03:54	450.34	13.5
RW-07	12/11/2005	11:19	449.12	14.72
RW-07	12/13/2005	08:38	449.19	14.65
RW-07	12/13/2005	11:24	450.04	13.8
RW-07	12/13/2005	12:58	449.59	14.25
RW-07	12/13/2005	14:24	449.99	13.85
RW-07	12/13/2005	15:53	450.12	13.72
RW-07	12/14/2005	10:00	448.13	15.71
RW-07	12/16/2005	18:40	451.47	12.37
RW-07	12/19/2005	16:40	451.99	11.85
RW-07	12/21/2005	15:41	450.81	13.03
RW-07	12/23/2005	18:30	452.09	11.75
RW-07	12/30/2005	13:07	452.51	11.33

Well ID	Measurement Date	Measurement Time	Water Level Elev	Water Level Depth
RW-07	1/6/2006	16:05	453.73	10.11
RW-08	9/26/2005	12:35	394.8	71.78
RW-08	9/28/2005	13:20	445.29	21.29
RW-08	9/30/2005	10:23	444.94	21.64
RW-08	10/3/2005	10:25	439.79	26.79
RW-08	10/5/2005	14:05	317.31	149.27
RW-08	10/5/2005	14:41	308.43	158.15
RW-08	10/10/2005	15:46	438.25	28.33
RW-08	10/11/2005	09:32		
RW-08	10/11/2005	13:13	397.25	69.33
RW-08	10/11/2005	15:33	383.72	82.86
RW-08	10/12/2005	09:12	432.84	33.74
RW-08	10/13/2005	12:20	438.84	27.74
RW-08	10/14/2005	12:32	349.83	116.75
RW-08	10/18/2005	09:49	398.19	68.39
RW-08	10/21/2005	11:04	431.97	34.61
RW-08	10/28/2005	11:11	426.44	40.14
RW-08	12/5/2005	10:27	418.76	47.82
RW-08	12/5/2005	13:07	422.57	44.01
RW-08	12/5/2005	14:30	426.34	40.24
RW-08	12/5/2005	15:57	436.04	30.54
RW-08	12/5/2005	16:42	439.25	27.33
RW-08	12/6/2005	08:33	431.46	35.12
RW-08	12/6/2005	09:54	430.99	35.59
RW-08	12/6/2005	11:35	434.18	32.4
RW-08	12/6/2005	13:59	441.81	24.77
RW-08	12/6/2005	15:50	437.5	29.08
RW-08	12/7/2005	08:50	430.31	36.27
RW-08	12/7/2005	10:50	438.76	27.82
RW-08	12/7/2005	11:56	437.55	29.03
RW-08	12/7/2005	12:49	434.18	32.4
RW-08	12/7/2005	14:22	419.78	46.8
RW-08	12/7/2005	15:25	428.24	38.34
RW-08	12/7/2005	16:12	429.28	37.3
RW-08	12/8/2005	09:14	422.73	43.85
RW-08	12/8/2005	12:07	437.31	29.27
RW-08	12/8/2005	14:07	440.87	25.71
RW-08	12/8/2005	16:00	442.38	24.2
RW-08	12/9/2005	09:41	432.35	34.23
RW-08	12/9/2005	13:45	411.7	54.88
RW-08	12/9/2005	14:59	423.93	42.65
RW-08	12/10/2005	08:50	419.3	47.28
RW-08	12/10/2005	11:31	429.12	37.46
RW-08	12/10/2005	13:05	429.42	37.16
RW-08	12/11/2005	01:58	452.27	14.31
RW-08	12/11/2005	03:51	426.29	40.29
RW-08	12/11/2005	11:16	412.46	54.12
RW-08	12/13/2005	08:43	426.58	40
RW-08	12/13/2005	11:19	436.55	30.03
RW-08	12/13/2005	12:55	436.18	30.4

Well ID	Measurement Date	Measurement Time	Water Level Elev	Water Level Depth
RW-08	12/13/2005	14:20	438.71	27.87
RW-08	12/13/2005	15:49	434.61	31.97
RW-08	12/14/2005	09:59	406.09	60.49
RW-08	12/16/2005	18:32		
RW-08	12/19/2005	16:38		
RW-08	12/21/2005	15:45	429.74	36.84
RW-08	12/23/2005	18:26	436.88	29.7
RW-08	12/30/2005	13:05	443.4	23.18
RW-08	1/6/2006	16:02	449.15	17.43
RW-09	9/9/2005	17:21	449.33	31.1
RW-09	9/16/2005	17:00	450	30.43
RW-09	9/23/2005	10:51	449.98	30.45
RW-09	9/26/2005	12:25	447.46	32.97
RW-09	9/28/2005	10:50	449.86	30.57
RW-09	9/30/2005	10:17	449.83	30.6
RW-09	10/3/2005	10:15	449.78	30.65
RW-09	10/5/2005	14:02	449.68	30.75
RW-09	10/10/2005	15:41	448.95	31.48
RW-09	10/11/2005	09:21	452.2	28.23
RW-09	10/11/2005	13:10	452.19	28.24
RW-09	10/11/2005	15:31	452.2	28.23
RW-09	10/12/2005	09:10	452.19	28.24
RW-09	10/13/2005	12:18	454.2	26.23
RW-09	10/14/2005	11:29	452.72	27.71
RW-09	10/18/2005	09:45	454.35	26.08
RW-09	10/21/2005	10:58	452.38	28.05
RW-09	10/28/2005	11:06	452.75	27.68
RW-09	12/5/2005	10:23	452.52	27.91
RW-09	12/5/2005	13:01	444.63	35.8
RW-09	12/5/2005	14:23	452.21	28.22
RW-09	12/5/2005	15:51	452.47	27.96
RW-09	12/5/2005	16:38	452.46	27.97
RW-09	12/6/2005	08:28	448.17	32.26
RW-09	12/6/2005	09:47	449.16	31.27
RW-09	12/6/2005	11:31	454.45	25.98
RW-09	12/6/2005	13:54	452.46	27.97
RW-09	12/6/2005	15:44	452.47	27.96
RW-09	12/7/2005	08:42	452.45	27.98
RW-09	12/7/2005	10:46	450.43	30
RW-09	12/7/2005	11:43	452.45	27.98
RW-09	12/7/2005	12:44	452.27	28.16
RW-09	12/7/2005	14:16	452.46	27.97
RW-09	12/7/2005	15:18	452.45	27.98
RW-09	12/7/2005	16:09	452.47	27.96
RW-09	12/8/2005	09:08	444.53	35.9
RW-09	12/8/2005	11:43	452.4	28.03
RW-09	12/8/2005	13:51	452.43	28
RW-09	12/8/2005	15:32	452.43	28
RW-09	12/9/2005	09:32	452.45	27.98
RW-09	12/9/2005	13:21	452.01	28.42

Well ID	Measurement Date	Measurement Time	Water Level Elev	Water Level Depth
RW-09	12/9/2005	14:55	452.45	27.98
RW-09	12/10/2005	08:42	452.66	27.77
RW-09	12/10/2005	11:28	452.39	28.04
RW-09	12/10/2005	13:48	452.39	28.04
RW-09	12/11/2005	01:55	454.43	26
RW-09	12/11/2005	03:49	447.78	32.65
RW-09	12/11/2005	11:11	454.44	25.99
RW-09	12/13/2005	08:51	452.43	28
RW-09	12/13/2005	11:14	452.45	27.98
RW-09	12/13/2005	12:51	452.44	27.99
RW-09	12/13/2005	14:08	452.45	27.98
RW-09	12/13/2005	15:43	452.43	28
RW-09	12/14/2005	09:55	452.38	28.05
RW-09	12/16/2005	18:21	452.41	28.02
RW-09	12/19/2005	16:28	452.62	27.81
RW-09	12/21/2005	15:54	452.67	27.76
RW-09	12/23/2005	18:20	452.8	27.63
RW-09	12/30/2005	13:02	453.08	27.35
RW-09	1/6/2006	16:00	453.81	26.62
RW-10	9/9/2005	17:21	402.11	77.6
RW-10	9/16/2005	16:30	400.71	79
RW-10	9/23/2005	10:44	383.89	95.82
RW-10	9/26/2005	12:20	410.69	69.02
RW-10	9/28/2005	10:35		
RW-10	9/28/2005	11:10		
RW-10	9/28/2005	13:10	330.15	149.56
RW-10	9/28/2005	15:10	386.28	93.43
RW-10	9/28/2005	15:12	386.71	93
RW-10	9/28/2005	15:15	387.71	92
RW-10	9/28/2005	15:19	388.02	91.69
RW-10	9/30/2005	10:13	412.37	67.34
RW-10	10/3/2005	10:11	404.8	74.91
RW-10	10/3/2005	10:12	405.2	74.51
RW-10	10/5/2005	14:00	409.2	70.51
RW-10	10/10/2005	15:38	455.22	24.49
RW-10	10/11/2005	09:14	412.17	67.54
RW-10	10/11/2005	10:53	387.16	92.55
RW-10	10/12/2005	09:07	438.09	41.62
RW-10	10/13/2005	12:13	431.27	48.44
RW-10	10/14/2005	11:21	411.93	67.78
RW-10	10/18/2005	09:43	409.05	70.66
RW-10	10/21/2005	10:56	422.43	57.28
RW-10	10/28/2005	11:04	401.36	78.35
RW-10	12/5/2005	10:21	404.17	75.54
RW-10	12/5/2005	12:58	414.78	64.93
RW-10	12/5/2005	14:19	425.56	54.15
RW-10	12/5/2005	15:49	435.29	44.42
RW-10	12/5/2005	16:36	438.76	40.95
RW-10	12/6/2005	08:24	404.2	75.51
RW-10	12/6/2005	09:44	417.82	61.89

Well ID	Measurement Date	Measurement Time	Water Level Elev	Water Level Depth
RW-10	12/6/2005	11:16	416.5	63.21
RW-10	12/6/2005	13:52	390.41	89.3
RW-10	12/6/2005	15:42	409.36	70.35
RW-10	12/7/2005	08:39	384.79	94.92
RW-10	12/7/2005	10:44	411.43	68.28
RW-10	12/7/2005	11:41	419.19	60.52
RW-10	12/7/2005	12:41	425.26	54.45
RW-10	12/7/2005	14:13	424.21	55.5
RW-10	12/7/2005	15:16	405.41	74.3
RW-10	12/7/2005	16:07	416.56	63.15
RW-10	12/8/2005	09:05	429.27	50.44
RW-10	12/8/2005	11:41	438.44	41.27
RW-10	12/8/2005	13:49	408.41	71.3
RW-10	12/8/2005	15:29	404.75	74.96
RW-10	12/9/2005	09:29	427.44	52.27
RW-10	12/9/2005	13:13	402.16	77.55
RW-10	12/9/2005	14:52	405.23	74.48
RW-10	12/10/2005	08:32	422.34	57.37
RW-10	12/10/2005	11:23	416.6	63.11
RW-10	12/10/2005	13:45	426.14	53.57
RW-10	12/11/2005	01:51	390.56	89.15
RW-10	12/11/2005	03:45	413.41	66.3
RW-10	12/11/2005	11:07		
RW-10	12/13/2005	09:04	391.71	88
RW-10	12/13/2005	11:06	413.43	66.28
RW-10	12/13/2005	12:46	396.68	83.03
RW-10	12/13/2005	14:03		
RW-10	12/13/2005	15:37		
RW-10	12/14/2005	09:45	397.33	82.38
RW-10	12/15/2005	10:33	417.82	61.89
RW-10	12/16/2005	18:13	365.46	114.25
RW-10	12/19/2005	16:21	454.58	25.13
RW-10	12/21/2005	16:03	382.41	97.3
RW-10	12/23/2005	18:14	420.31	59.4
RW-10	12/30/2005	12:59	448.56	31.15
RW-10	1/6/2006	15:46	455.52	24.19
RW-11	9/26/2005	12:15	444.03	31.2
RW-11	9/28/2005	10:45	443.77	31.46
RW-11	9/30/2005	10:11	443.84	31.39
RW-11	10/3/2005	10:05	442.47	32.76
RW-11	10/5/2005	13:25	442.72	32.51
RW-11	10/10/2005	15:36	450.96	24.27
RW-11	10/11/2005	09:19	452.33	22.9
RW-11	10/11/2005	10:51	451.81	23.42
RW-11	10/11/2005	14:34	452.21	23.02
RW-11	10/12/2005	09:06	450.29	24.94
RW-11	10/13/2005	12:11	451.3	23.93
RW-11	10/14/2005	11:18	451.05	24.18
RW-11	10/18/2005	09:41	450.44	24.79
RW-11	10/21/2005	10:54	450.05	25.18

Well ID	Measurement Date	Measurement Time	Water Level Elev	Water Level Depth
RW-11	10/28/2005	11:01	450.56	24.67
RW-11	12/5/2005	10:18	449.85	25.38
RW-11	12/5/2005	12:55	449.85	25.38
RW-11	12/5/2005	14:15	449.34	25.89
RW-11	12/5/2005	15:48	447.24	27.99
RW-11	12/5/2005	16:34	449.84	25.39
RW-11	12/6/2005	08:22	447.78	27.45
RW-11	12/6/2005	09:42	449.7	25.53
RW-11	12/6/2005	11:14	447.72	27.51
RW-11	12/6/2005	13:49	449.69	25.54
RW-11	12/6/2005	15:40	449.52	25.71
RW-11	12/7/2005	08:35	448.23	27
RW-11	12/7/2005	10:40	442.03	33.2
RW-11	12/7/2005	11:38	448.54	26.69
RW-11	12/7/2005	12:38	449.48	25.75
RW-11	12/7/2005	14:11	449.54	25.69
RW-11	12/7/2005	15:14	448.13	27.1
RW-11	12/7/2005	16:05	434.73	40.5
RW-11	12/8/2005	09:02	444.53	30.7
RW-11	12/8/2005	11:38	447.31	27.92
RW-11	12/8/2005	13:46	447.58	27.65
RW-11	12/8/2005	15:23	449.33	25.9
RW-11	12/9/2005	09:26	449.42	25.81
RW-11	12/9/2005	13:11	448.31	26.92
RW-11	12/9/2005	14:49	448.38	26.85
RW-11	12/10/2005	08:30	448.27	26.96
RW-11	12/10/2005	11:18	449.34	25.89
RW-11	12/10/2005	13:40	449.35	25.88
RW-11	12/11/2005	01:45	448.49	26.74
RW-11	12/11/2005	03:41	449.23	26
RW-11	12/11/2005	11:03	449.1	26.13
RW-11	12/13/2005	09:12	448.94	26.29
RW-11	12/13/2005	11:01	447.38	27.85
RW-11	12/13/2005	12:43	449.09	26.14
RW-11	12/13/2005	13:59	449.08	26.15
RW-11	12/13/2005	15:34	449	26.23
RW-11	12/14/2005	09:41	448.68	26.55
RW-11	12/16/2005	18:00	449.86	25.37
RW-11	12/19/2005	16:18	449.78	25.45
RW-11	12/21/2005	16:10	450.05	25.18
RW-11	12/23/2005	18:10	449.76	25.47
RW-11	12/30/2005	12:55	449.43	25.8
RW-11	1/6/2006	15:41	450.34	24.89
RW-13	3/10/2004	14:19	427.65	13.68
RW-13	3/10/2004	14:57	426.93	14.4
RW-13	3/10/2004	15:42	426.71	14.62
RW-13	3/11/2004	08:11	422.63	18.7
RW-13	3/11/2004	14:11	422.23	19.1
RW-13	3/11/2004	17:34	421.95	19.38
RW-13	3/12/2004	14:42	420.53	20.8

Well ID	Measurement Date	Measurement Time	Water Level Elev	Water Level Depth
RW-13	3/10/2005	13:30	430.33	11
RW-13	10/12/2005	07:21	430.39	10.94
RW-13	10/12/2005	11:29	430.4	10.93
RW-13	10/12/2005	12:29	430.4	10.93
RW-13	10/12/2005	13:34	430.42	10.91
RW-13	10/13/2005	08:49	430.37	10.96
RW-13	10/13/2005	11:55	430.36	10.97
RW-13	10/13/2005	14:30	430.21	11.12
RW-13	10/14/2005	10:56	430.48	10.85
RW-13	10/18/2005	11:07	430.3	11.03
RW-13	10/21/2005	10:43	430.13	11.2
RW-13	10/28/2005	10:33	430.66	10.67
RW-13	12/5/2005	10:01	430.52	10.81
RW-13	12/5/2005	12:43	430.57	10.76
RW-13	12/5/2005	14:00	430.08	11.25
RW-13	12/5/2005	15:40	430.08	11.25
RW-13	12/5/2005	16:26	430.06	11.27
RW-13	12/6/2005	07:48	430.5	10.83
RW-13	12/6/2005	09:30	430.53	10.8
RW-13	12/6/2005	11:00	430.52	10.81
RW-13	12/6/2005	13:26	430.52	10.81
RW-13	12/6/2005	15:27	430.52	10.81
RW-13	12/7/2005	08:17	430.46	10.87
RW-13	12/7/2005	10:28	430.45	10.88
RW-13	12/7/2005	11:25	430.44	10.89
RW-13	12/7/2005	12:25	430.46	10.87
RW-13	12/7/2005	13:41	430.46	10.87
RW-13	12/7/2005	15:02	430.42	10.91
RW-13	12/7/2005	16:01	430.43	10.9
RW-13	12/8/2005	08:51	430.36	10.97
RW-13	12/8/2005	11:23	430.4	10.93
RW-13	12/8/2005	13:34	430.41	10.92
RW-13	12/8/2005	15:14	430.42	10.91
RW-13	12/9/2005	09:08	430.51	10.82
RW-13	12/9/2005	12:56	430.5	10.83
RW-13	12/9/2005	14:30	430.47	10.86
RW-13	12/10/2005	01:37	430.44	10.89
RW-13	12/10/2005	03:29	430.41	10.92
RW-13	12/10/2005	09:15	430.44	10.89
RW-13	12/10/2005	10:53	430.44	10.89
RW-13	12/10/2005	11:15	430.7	10.63
RW-13	12/10/2005	13:30	430.43	10.9
RW-13	12/14/2005	09:28	430.19	11.14
RW-13	12/30/2005	12:45	430.83	10.5
RW-13	1/6/2006	15:25	431.06	10.27
RW-14	10/11/2005	10:44	422.3	11.09
RW-14	10/11/2005	14:25	422.29	11.1
RW-14	10/12/2005	12:41	422.35	11.04
RW-14	10/13/2005	12:00	422.45	10.94
RW-14	10/14/2005	11:03	422.58	10.81

Well ID	Measurement Date	Measurement Time	Water Level Elev	Water Level Depth
RW-14	10/18/2005	11:12	422.57	10.82
RW-14	10/21/2005	10:49	422.32	11.07
RW-14	10/28/2005	10:38	422.62	10.77
RW-14	12/5/2005	10:12	422.16	11.23
RW-14	12/5/2005	12:50	422.18	11.21
RW-14	12/5/2005	13:53	422.62	10.77
RW-14	12/5/2005	15:36	422.58	10.81
RW-14	12/5/2005	16:21	422.6	10.79
RW-14	12/6/2005	07:52	422.14	11.25
RW-14	12/6/2005	09:33	422.16	11.23
RW-14	12/6/2005	11:04	422.16	11.23
RW-14	12/6/2005	13:30	416.17	17.22
RW-14	12/6/2005	15:31	422.17	11.22
RW-14	12/7/2005	08:23	422.08	11.31
RW-14	12/7/2005	10:32	422.13	11.26
RW-14	12/7/2005	11:33	422.07	11.32
RW-14	12/7/2005	12:30	422.08	11.31
RW-14	12/7/2005	13:46	422.08	11.31
RW-14	12/7/2005	15:10	422.08	11.31
RW-14	12/7/2005	16:03	422.03	11.36
RW-14	12/8/2005	08:56	422.06	11.33
RW-14	12/8/2005	11:30	422.02	11.37
RW-14	12/8/2005	13:37	422.05	11.34
RW-14	12/8/2005	15:18	422.07	11.32
RW-14	12/9/2005	09:13	422.16	11.23
RW-14	12/9/2005	13:02	422.17	11.22
RW-14	12/9/2005	14:33	422.15	11.24
RW-14	12/14/2005	09:36	421.88	11.51
SP-01	6/23/2005	08:52	472.25	0.77
SP-01	6/23/2005	13:26	472.25	0.77
SP-01	6/24/2005	08:15	472.25	0.77
SP-01	6/24/2005	09:12	472.26	0.76
SP-01	6/24/2005	15:58	472.25	0.77
SP-01	6/27/2005	08:23	472.25	0.77
SP-01	6/27/2005	10:51	472.22	0.8
SP-01	6/27/2005	11:51	472.22	0.8
SP-01	6/27/2005	12:51	472.22	0.8
SP-01	6/27/2005	13:53	472.22	0.8
SP-01	6/27/2005	14:52	472.22	0.8
SP-01	6/27/2005	15:44	472.22	0.8
SP-01	6/28/2005	08:47	472.25	0.77
SP-01	6/28/2005	11:09	472.24	0.78
SP-01	6/28/2005	13:13	472.25	0.77
SP-01	6/28/2005	16:08	472.23	0.79
SP-01	6/29/2005	08:51	472.21	0.81
SP-01	6/29/2005	12:11	472.21	0.81
SP-01	6/29/2005	13:59	472.21	0.81
SP-01	6/29/2005	16:49	472.21	0.81
SP-01	6/30/2005	09:22	472.25	0.77
SP-01	9/16/2005	15:50		

Well ID	Measurement Date	Measurement Time	Water Level Elev	Water Level Depth
SP-01	9/23/2005	11:15		
SP-01	9/26/2005	10:50		
SP-01	9/28/2005	15:30		
SP-01	9/30/2005	10:56		
SP-01	10/3/2005	10:30		
SP-01	10/5/2005	10:32		
SP-01	10/10/2005	11:03	472.34	0.68
SP-01	10/11/2005	11:09	472.32	0.7
SP-01	10/11/2005	12:06	472.32	0.7
SP-01	10/11/2005	13:01	472.32	0.7
SP-01	10/11/2005	14:06	472.32	0.7
SP-01	10/11/2005	15:08	472.32	0.7
SP-01	10/11/2005	16:26	472.32	0.7
SP-01	10/12/2005	07:10	472.31	0.71
SP-01	10/14/2005	13:14	472.34	0.68
SP-01	10/18/2005	12:37	472.31	0.71
SP-01	10/21/2005	12:32	472.31	0.71
SP-01	10/28/2005	12:40	472.32	0.7
SP-01	12/1/2005	10:13	472.03	0.99
SP-01	12/6/2005	08:43	472.23	0.79
SP-01	12/6/2005	09:56	472.23	0.79
SP-01	12/6/2005	11:37	472.25	0.77
SP-01	12/6/2005	12:55	472.25	0.77
SP-01	12/6/2005	14:31	472.41	0.61
SP-01	12/6/2005	15:49	472.26	0.76
SP-01	12/6/2005	16:32	472.26	0.76
SP-01	12/8/2005	08:46	472.27	0.75
SP-01	12/8/2005	16:09	472.27	0.75
SP-01	12/13/2005	08:50	472.11	0.91
SP-01	12/13/2005	12:39	472.14	0.88
SP-01	12/13/2005	13:07	472.11	0.91
SP-01	12/13/2005	15:19	472.12	0.9
SP-01	12/14/2005	08:15	472.26	0.76
SP-01	12/16/2005	16:01	472.89	0.13
SP-01	12/19/2005	15:22	472.4	0.62
SP-01	12/21/2005	14:45	472.35	0.67
SP-01	12/23/2005	13:28	472.37	0.65
SP-02	9/16/2005	16:00		
SP-02	9/23/2005	11:18		
SP-02	9/26/2005	10:52		
SP-02	9/28/2005	15:25		
SP-02	9/30/2005	10:52		
SP-02	10/3/2005	10:33		
SP-02	10/5/2005	10:20		
SP-02	10/10/2005	11:10		
SP-02	10/11/2005	11:15		
SP-02	10/11/2005	12:14		
SP-02	10/11/2005	14:08		
SP-02	10/11/2005	15:12		
SP-02	10/11/2005	16:22		

Well ID	Measurement Date	Measurement Time	Water Level Elev	Water Level Depth
SP-02	10/12/2005	07:14		
SP-02	10/14/2005	12:42		
SP-02	10/18/2005	12:49		
SP-02	10/21/2005	12:37		
SP-02	10/28/2005	12:47		
SW-03	9/23/2005	08:40		
SW-03	9/26/2005	11:02		
SW-03	9/28/2005	15:42		
SW-03	9/30/2005	11:01		
SW-03	10/3/2005	11:28		
SW-03	10/5/2005	10:36		
SW-03	10/10/2005	10:52	462.93	3.64
SW-03	10/11/2005	12:03	463.05	3.52
SW-03	10/11/2005	12:57		
SW-03	10/11/2005	14:01		
SW-03	10/11/2005	15:05		
SW-03	10/11/2005	16:30		
SW-03	10/12/2005	07:04	462.96	3.61
SW-03	10/12/2005	10:59	462.98	3.59
SW-03	10/12/2005	12:11	463	3.57
SW-03	10/12/2005	12:16	463.03	3.54
SW-03	10/13/2005	08:23	462.97	3.6
SW-03	10/13/2005	14:02	463.14	3.43
SW-03	10/13/2005	18:06	463.2	3.37
SW-03	10/14/2005	13:44	462.99	3.58
SW-03	10/18/2005	12:30	462.98	3.59
SW-03	10/21/2005	12:24	463	3.57
SW-03	10/28/2005	12:33	463.06	3.51
SW-03	12/1/2005	10:00	463.11	3.46
SW-03	12/5/2005	10:44	463.06	3.51
SW-03	12/6/2005	07:49	462.97	3.6
SW-03	12/6/2005	09:09	462.98	3.59
SW-03	12/6/2005	10:11	463.05	3.52
SW-03	12/6/2005	12:05	463.04	3.53
SW-03	12/6/2005	13:38	463.05	3.52
SW-03	12/6/2005	14:52	462.96	3.61
SW-03	12/6/2005	15:52	462.99	3.58
SW-03	12/8/2005	08:30	463.13	3.44
SW-03	12/8/2005	16:03	463.06	3.51
SW-03	12/13/2005	09:02	463.14	3.43
SW-03	12/13/2005	12:50	463.14	3.43
SW-03	12/13/2005	13:15	463.14	3.43
SW-03	12/13/2005	14:07	463.14	3.43
SW-03	12/13/2005	15:09	463.14	3.43
SW-03	12/14/2005	08:02	463.16	3.41
SW-03	12/16/2005	14:50	463.65	2.92
SW-03	12/19/2005	15:06	463.08	3.49
SW-03	12/21/2005	14:35	463.1	3.47
SW-03	12/23/2005	13:14	463.1	3.47
SW-04	9/16/2005	15:35	467.02	3.66

Well ID	Measurement Date	Measurement Time	Water Level Elev	Water Level Depth
SW-04	9/23/2005	08:47	467.01	3.67
SW-04	9/26/2005	10:40	467.04	3.64
SW-04	9/28/2005	09:45	467.01	3.67
SW-04	9/30/2005	10:41	467.05	3.63
SW-04	10/3/2005	09:11	467.04	3.64
SW-04	10/5/2005	09:22	467.04	3.64
SW-04	10/10/2005	09:32	467.21	3.47
SW-04	10/11/2005	12:24	467.17	3.51
SW-04	10/11/2005	13:07	467.12	3.56
SW-04	10/11/2005	13:55	467.14	3.54
SW-04	10/11/2005	14:57	467.16	3.52
SW-04	10/11/2005	16:37	467.17	3.51
SW-04	10/12/2005	07:00	467.14	3.54
SW-04	10/12/2005	08:25	467.14	3.54
SW-04	10/12/2005	11:15	467.15	3.53
SW-04	10/12/2005	12:18	467.15	3.53
SW-04	10/12/2005	13:23	467.13	3.55
SW-04	10/13/2005	08:36	467.18	3.5
SW-04	10/13/2005	11:24	467.18	3.5
SW-04	10/13/2005	14:15	467.18	3.5
SW-04	10/13/2005	18:02	467.27	3.41
SW-04	10/14/2005	14:12	467.16	3.52
SW-04	10/18/2005	13:12	467.11	3.57
SW-04	10/21/2005	12:50	467.11	3.57
SW-04	10/28/2005	12:16	467.13	3.55
SW-04	12/1/2005	09:35	467.18	3.5
SW-04	12/5/2005	10:52	467.13	3.55
SW-04	12/6/2005	09:14	467.13	3.55
SW-04	12/6/2005	10:12	467.14	3.54
SW-04	12/6/2005	12:09	467.14	3.54
SW-04	12/6/2005	14:33	467.14	3.54
SW-04	12/6/2005	16:06	467.13	3.55
SW-04	12/7/2005	09:09	467.13	3.55
SW-04	12/7/2005	16:27	467.13	3.55
SW-04	12/8/2005	09:35	467.12	3.56
SW-04	12/8/2005	12:18	467.13	3.55
SW-04	12/8/2005	14:25	467.13	3.55
SW-04	12/8/2005	16:21	467.13	3.55
SW-04	12/9/2005	10:25	467.41	3.27
SW-04	12/9/2005	14:16	467.13	3.55
SW-04	12/9/2005	15:22	467.13	3.55
SW-04	12/10/2005	07:52	467.1	3.58
SW-04	12/10/2005	10:53	467.15	3.53
SW-04	12/10/2005	13:12	467.12	3.56
SW-04	12/13/2005	08:19	467.12	3.56
SW-04	12/13/2005	12:32	467.16	3.52
SW-04	12/13/2005	13:25	467.15	3.53
SW-04	12/13/2005	15:15	467.18	3.5
SW-04	12/14/2005	08:22	467.12	3.56
SW-04	12/16/2005	14:37	467.42	3.26

Well ID	Measurement Date	Measurement Time	Water Level Elev	Water Level Depth
SW-04	12/19/2005	14:38	467.13	3.55
SW-04	12/21/2005	11:12	467.12	3.56
SW-04	12/23/2005	08:40	467.12	3.56
SW-05	9/16/2005	18:00	450.61	8.65
SW-05	9/23/2005	09:35	450.55	8.71
SW-05	9/26/2005	13:00	450.61	8.65
SW-05	9/28/2005	13:40	450.62	8.64
SW-05	9/30/2005	10:36	450.61	8.65
SW-05	10/3/2005	10:45	450.61	8.65
SW-05	10/5/2005	11:00	450.61	8.65
SW-05	10/10/2005	16:06	450.43	8.83
SW-05	10/11/2005	09:30	450.25	9.01
SW-05	10/11/2005	10:51	450.51	8.75
SW-05	10/11/2005	11:55	450.51	8.75
SW-05	10/11/2005	13:36	450.51	8.75
SW-05	10/11/2005	15:40	450.51	8.75
SW-05	10/12/2005	07:49	450.49	8.77
SW-05	10/12/2005	11:22	450.48	8.78
SW-05	10/12/2005	12:24	450.5	8.76
SW-05	10/12/2005	13:28	450.49	8.77
SW-05	10/13/2005	08:41	450.5	8.76
SW-05	10/13/2005	11:30	450.5	8.76
SW-05	10/13/2005	14:22	450.52	8.74
SW-05	10/14/2005	12:45	450.44	8.82
SW-05	10/18/2005	10:06	450.43	8.83
SW-05	10/21/2005	11:21	450.43	8.83
SW-05	10/28/2005	11:25	450.4	8.86
SW-05	12/1/2005	10:59	450.44	8.82
SW-05	12/5/2005	10:43	450.43	8.83
SW-05	12/5/2005	13:22	450.49	8.77
SW-05	12/5/2005	14:47	450.5	8.76
SW-05	12/5/2005	16:06	450.49	8.77
SW-05	12/5/2005	16:53	450.49	8.77
SW-05	12/6/2005	09:12	450.49	8.77
SW-05	12/6/2005	10:05	450.49	8.77
SW-05	12/6/2005	11:47	450.49	8.77
SW-05	12/6/2005	14:15	450.5	8.76
SW-05	12/6/2005	16:01	450.49	8.77
SW-05	12/7/2005	09:04	450.82	8.44
SW-05	12/7/2005	11:03	450.49	8.77
SW-05	12/7/2005	12:11	450.48	8.78
SW-05	12/7/2005	13:00	450.49	8.77
SW-05	12/7/2005	14:34	450.49	8.77
SW-05	12/7/2005	15:40	450.49	8.77
SW-05	12/7/2005	16:22	450.49	8.77
SW-05	12/8/2005	09:28	450.48	8.78
SW-05	12/8/2005	12:14	450.48	8.78
SW-05	12/8/2005	14:20	450.48	8.78
SW-05	12/8/2005	16:15	450.48	8.78
SW-05	12/9/2005	10:09	450.48	8.78

Well ID	Measurement Date	Measurement Time	Water Level Elev	Water Level Depth
SW-05	12/9/2005	14:11	450.48	8.78
SW-05	12/9/2005	15:15	450.98	8.28
SW-05	12/10/2005	09:20	450.45	8.81
SW-05	12/10/2005	11:43	450.46	8.8
SW-05	12/10/2005	14:20	450.48	8.78
SW-05	12/13/2005	10:00	450.45	8.81
SW-05	12/13/2005	16:32	450.47	8.79
SW-05	12/14/2005	08:28	450.01	9.25
SW-05	12/16/2005	19:04	450.46	8.8
SW-05	12/19/2005	16:58	450.22	9.04
SW-05	12/21/2005	16:21	450.38	8.88
SW-05	12/23/2005	17:55	450.24	9.02

Well Completion Reports

Included as PDF on attached CD

(See Reverse for Explanation)

Department of Conservation and Natural Resources

WATER WELL COMPLETION REPORT
Use Ball Point Pen, Press Firmly and print Clearly
(DO NOT WRITE IN GRAY COLORED BLOCK)

Water Well Drillers Licensing
3240 Schoolhouse Road
Middletown, PA 17057-3534
717-702-2017

St. 42 Co. Lat. Long. Seq. Acc.
Topo Setting Aquifer Rock Type
State Hydrologic Unit
Map Well #

Township/boro/city WASHINGTON
County BERKS
Address 1 MILE NORTH ON RT 100
WHEELER LN
Owner DON LONGACRE
Last name First name
Driller B.L. MYERS 1290
Licensed Name License Number
Date Drilled 6-20-05
Well: 380' 6"
Depth (ft) dia (in)

Total Casing(1) 160' 6 steel plastic grouted not grouted WITH DRIVE SHOE
Length (ft) dia (in)

Total Casing(2) steel plastic grouted not grouted
Length (ft) dia (in)

Depth to bedrock ft. Saltwater zone ft.

Water-bearing zones 1) — 2) 3) 4)

Water levels: ft (static) ft (after test) ft (drawdown)

Yield — gallons per minute (GPM).
Length of pump test: hr min

I hereby certify that the above information is true and complete to the best of my knowledge and belief CAK

Bill Gillespie 6/05
Driller's Signature (required) Date

(Circle Appropriate Answer)

Well Type: water supply, injection, monitoring, heat pump, test, other

Water Use: residence, public, stock, irrigation, institution, industrial, geothermal, other MONITORING

Well Finish: open hole, open end, screen, perforated casing

Length of screen or perforated casing

Drilling method: cable, air rotary, auger, other

Yield Method: bailer, watch/bucket, orifice, est. pump

Landform at site: hilltop, valley, hillside,

If Abandoned: Why?

Development Lot No.

Local Well No. MW1 Permit No.

Directions to site

Well Log (materials penetrated)	FROM	TO
OVERBURDEN	0	147
LIMESTONE	147	380

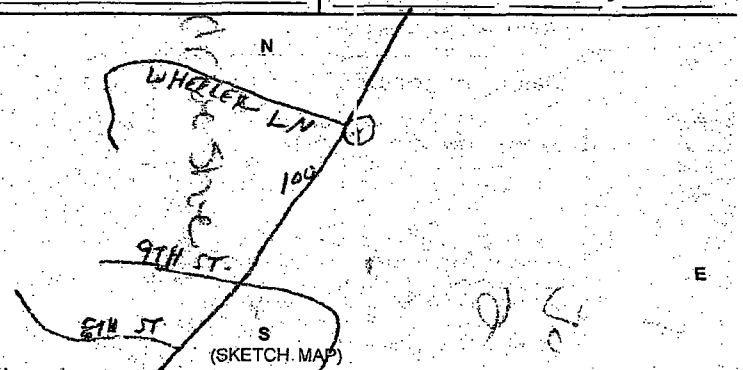

(SKETCH MAP)

If this portion is traced, please give source.
Indicate route numbers, intersections, schools, churches, cemeteries, streams, towns and any notable feature such as quarries, bridges, railroads, etc. Be sure to show distances between these features (miles/feet).

8700-FM-TGS0015 Rev. 6/2003

WELL OWNER (REQUIRED)

AR301171

(See Reverse for Explanation)

Department of Conservation and Natural Resources

WATER WELL COMPLETION REPORT

Use Ball Point Pen, Press Firmly and print Clearly
(DO NOT WRITE IN GRAY COLORED BLOCK)

Water Well Drillers Licensing
3240 Schoolhouse Road
Middletown, PA 17057-3534
717-702-2017

St. Co. Lat. Long. Sec. Acc.
Topo Setting Aquifer Rock Type
State Hydrologic Unit
Map Well #

Township/boro/city WASHINGTON
County BERKS
Address PA RT 100 & WHEELER LANE (SUNBEAM PRODUCTS)
Owner LONGACRE PROPERTY
Driller Last name B.E. MYERS First name
Licensed Name License Number 1290
Date Drilled 8-22-05 - 8-23-05
Well: 278 Depth (ft) 6 dia (in)

Total Casing(1) 240' Length (ft) 6" dia (in) (steel) plastic grouted not grouted WATER DRIVE SHOE

Total Casing(2) Length (ft) dia (in) steel plastic grouted not grouted

Depth to bedrock 125 ft. Saltwater zone ft.

Water-bearing zones 1) 245 2) 250 3) 4)

Water levels: ft (static) ft (after test) ft (drawdown)

Yield 100+ gallons per minute (GPM).

Length of pump test: hr min

I hereby certify that the above information is true and complete to the best of my knowledge and belief CAK

Martin Vergara 8/05
Driller's Signature (required) Date

(Circle Appropriate Answer)

Well Type: water supply, injection, monitoring, heat pump, test, other

Water Use: residence, public, stock, irrigation, institution, industrial, geothermal, other MONITORING

Well Finish: open hole, open end, screen, perforated casing

Length of screen or perforated casing

Drilling method: cable, air rotary, auger, other

Yield Method: bailer, watch/bucket, orifice, est. pump

Landform at site: hilltop, valley, hillside,

If Abandoned: Why?

Development Lot No.

Local Well No. MW 2 Permit No.

Directions to site

Well Log (materials penetrated)	FROM	TO
CLAY	0	125
BROKEN LIMESTONE	125	240
LIMESTONE	240	278

N

SEE PW 1

W E

S

(SKETCH MAP)

If this portion is traced, please give source.
Indicate route numbers, intersections, schools, churches, cemeteries, streams, towns and any notable feature such as quarries, bridges, railroads, etc. Be sure to show distances between these features (miles/feet)

8700-FM-TGS0015 Rev. 6/2003

WELL OWNER (REQUIRED)

1

(See Reverse for Explanation)

Department of Conservation and Natural Resources

WATER WELL COMPLETION REPORT
Use Ball Point Pen, Press Firmly and print Clearly
(DO NOT WRITE IN GRAY COLORED BLOCK)

Water Well Drillers Licensing
3240 Schoolhouse Road
Middletown, PA 17057-3534
717-702-2017

St. 42 Co. ___ Lat. ___ Long. ___ Seq. ___ Acc. ___
Topo Setting ___ Aquifer ___ Rock Type ___
State Hydrologic Unit ___
Map ___ Well # ___

Township/boro/city WASHINGTON
County BERKS
Address PA RT 100 + WHEELER LANE
(SUNBEAM PRODUCTS)
Owner LONGACRE PROPERTY
Last name First name
Driller B. L. MYERS 1290
Licensed Name License Number
Date Drilled 8-24-9-7-05
Well: 400 8" open hole after 164
Depth (ft) dia (in)

Total Casing(1) 63 12" steel grouted
Length (ft) dia (in) plastic not grouted
Total Casing(2) 164 8" STEEL WITH DRIVE SHOE
Length (ft) dia (in) steel grouted plastic not grouted

Depth to bedrock 147 ft. Saltwater zone ___ ft.
Water-bearing zones 1) 167 2) 170 3) 340 4) ___
Water levels: ___ ft (static) ___ ft (after test) ___ ft (drawdown)
Yield 400 + gallons per minute (GPM).
Length of pump test: ___ hr ___ min

I hereby certify that the above information is true and complete to the best of my knowledge and belief.

Marty Vergara CAL 8/05
Driller's Signature (required) Date

(Circle Appropriate Answer)

Well Type: water supply, injection, monitoring, heat pump, test, other ___
Water Use: residence, public, stock, irrigation, institution, industrial, geothermal, other ___
Well Finish: open hole, open end, screen, perforated casing
Length of screen or perforated casing ___
Drilling method: cable, air rotary, auger, other ___
Yield Method: bailer, watch/bucket, orifice, est. pump
Landform at site: hilltop, valley, hillside,
If Abandoned: Why? ___
Development ___ Lot No. ___
Local Well No. PW 1 Permit No. ___
Directions to site ___

Well Log

(materials penetrated)	FROM	TO
CLAY	0	147
LIMESTONE	147	150
LIMESTONE	150	152
LIMESTONE	152	164
LIMESTONE	164	400

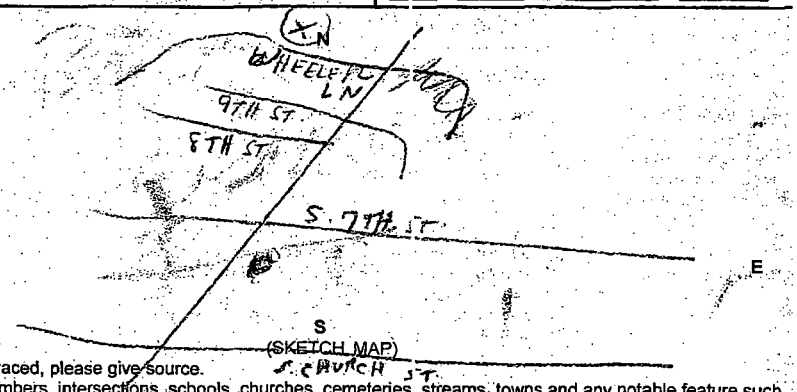

(SKETCH MAP)

If this portion is traced, please give source.
Indicate route numbers, intersections, schools, churches, cemeteries, streams, towns and any notable feature such as quarries, bridges, railroads, etc. Be sure to show distances between these features (miles/feet)

8700-FM-TGS0015 Rev. 6/2003

WELL OWNER (REQUIRED)

1

(See Reverse for Explanation)

Department of Conservation and Natural Resources

WATER WELL COMPLETION REPORT
Use Ball Point Pen, Press Firmly and print Clearly
(DO NOT WRITE IN GRAY COLORED BLOCK)

Water Well Drillers Licensing
3240 Schoolhouse Road
Middletown, PA 17057-3534
717-702-2017

St. 42 Co. ___ Lat. ___ Long. ___ Seq. ___ Acct. ___
Topo Setting ___ Aquifer ___ Rock Type ___
State Hydrologic Unit ___
Map ___ Well # ___

Township/boro/city WASHINGTON
County BERKS
Address PA RT 100 & WHEELER LANE (SUNBEAM PRODUCTS)
Owner LONGACRE PROPERTY
Last name First name
Driller B.L. MYERS 1290
Licensed Name License Number
Date Drilled 9-7-9-13-05
Well: 420 6
Depth (ft) dia (in)

Total Casing(1) 40 6 steel plastic grouted not grouted WITH DRIVE SHOE
Length (ft) dia (in)

Total Casing(2) ___ ___ steel plastic grouted not grouted
Length (ft) dia (in)

Depth to bedrock ___ ft. Saltwater zone ___ ft.

Water-bearing zones 1) ___ 2) ___ 3) ___ 4) ___

Water levels: ___ ft (static) ___ ft (after test) ___ ft (drawdown)

Yield ___ gallons per minute (GPM).

Length of pump test: ___ hr ___ min

I hereby certify that the above information is true and complete to the best of my knowledge and belief

OAK

Martin Longacre 9/05
Driller's Signature (required) Date

(Circle Appropriate Answer)

Well Type: water supply, injection, monitoring, heat pump, test, other ___

Water Use: residence, public, stock, irrigation, institution, industrial, geothermal, other MONITORING

Well Finish: open hole, open end, screen, perforated casing

Length of screen or perforated casing ___

Drilling method: cable air rotary auger, other ___

Yield Method: bailer, watch/bucket, orifice, est. pump

Landform at site: hilltop, valley, hillside,

If Abandoned: Why? ___

Development ___ Lot No. ___

Local Well No. MW3 Permit No. ___

Directions to site ___

Well Log

(materials penetrated)	FROM	TO
SANDY CLAY	0	35
LIMESTONE	35	420

N

SEE PW1

W E

S

(SKETCH MAP)

If this portion is traced, please give source.
Indicate route numbers, intersections, schools, churches, cemeteries, streams, towns and any notable feature such as quarries, bridges, railroads, etc. Be sure to show distances between these features (miles/feet)

8700-FM-TGS0015 Rev. 6/2003

WELL OWNER (REQUIRED)

1

AR301174

(See Reverse for Explanation)

Department of Conservation and Natural Resources

WATER WELL COMPLETION REPORT
Use Ball Point Pen, Press Firmly and print Clearly
(DO NOT WRITE IN GRAY COLORED BLOCK)

Water Well Drillers Licensing
3240 Schoolhouse Road
Middletown, PA 17057-3534
717-702-2017

St 42 Co ___ Lat ___ Long ___ Sec ___ Acc ___
Topo Setting ___ Aquifer ___ Rock Type ___
State Hydrologic Unit ___
Map ___ Well ___

Township/boro/city WASHINGTON
County BERKS
Address 9TH + CHESTNUT NE CORNER
BALLY PA
Owner SUNBEAM PRODUCTS BALLY ROAD
Last name First name
Driller B.L MYERS 1290
Licensed Name License Number
Date Drilled 9-7 — 9-13/05
Well 278 10
Depth (ft) dia (in)

Total Casing(1) 137 6" steel plastic grouted not grouted WITH DRIVE SHOE
Length (ft) dia (in)

Total Casing(2) ___ ___ steel plastic grouted not grouted
Length (ft) dia (in)

Depth to bedrock 87 ft. Saltwater zone ___ ft.

Water-bearing zones 1) 141 2) 150 3) 212 4) ___

Water levels: ___ ft (static) ___ ft (after test) ___ ft (drawdown)

Yield 100 + gallons per minute (GPM).

Length of pump test: ___ hr ___ min

I hereby certify that the above information is true and complete to the best of my knowledge and belief CAK

Marty Kerzra 9/05
Driller's Signature (required) Date

(Circle Appropriate Answer)

Well Type: water supply, injection, monitoring, heat pump, test, other ___

Water Use: residence, public, stock, irrigation, institution, industrial, geothermal, other MONITORING

Well Finish: open hole, open end, screen, perforated casing

Length of screen or perforated casing ___

Drilling method: cable, air rotary, auger, other ___

Yield Method: baller, watch/bucket, orifice, est. pump

Landform at site: hilltop, valley, hillside,

If Abandoned: Why? ___

Development ___ Lot No. ___

Local Well No. MW 4 Permit No. ___

Directions to site ___

Well Log (materials penetrated)	FROM	TO
CLAY	0	87
BROKEN LIMESTONE	87	127
LIMESTONE	127	278

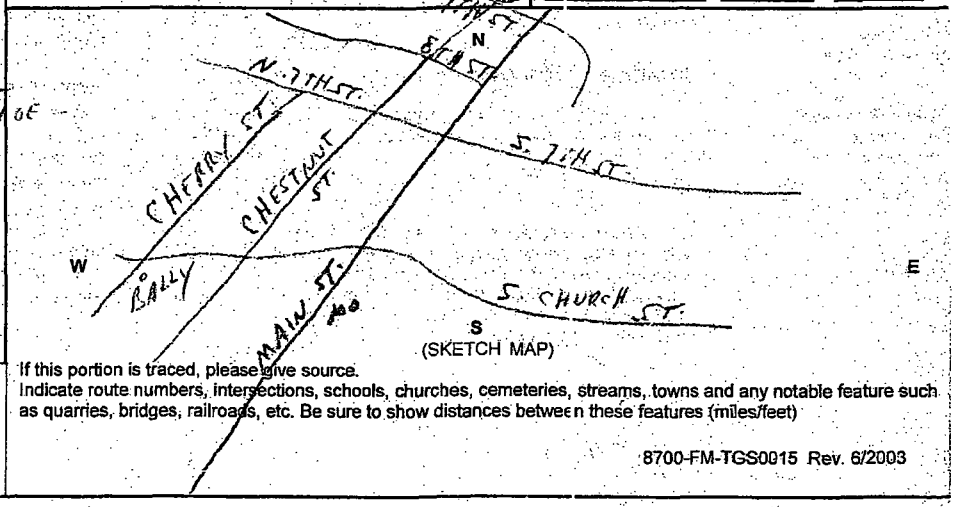

(SKETCH MAP)

If this portion is traced, please give source.
Indicate route numbers, intersections, schools, churches, cemeteries, streams, towns and any notable feature such as quarries, bridges, railroads, etc. Be sure to show distances between these features (miles/feet)

8700-FM-TGS0015 Rev. 6/2003

WELL OWNER (REQUIRED)

1

(See Reverse for Explanation)

Department of Conservation and Natural Resources

WATER WELL COMPLETION REPORT
Use Ball Point Pen, Press Firmly and print Clearly
(DO NOT WRITE IN GRAY COLORED BLOCK)

Water Well Drillers Licensing
3240 Schoolhouse Road
Middletown, PA 17057-3534
717-702-2017

St 42 Co Lat Long Seq Acc
Topo Setting Aquifer Rock Type
State Hydrologic Unit
Map Well #

Township/boro/city WEST WASHINGTON
County BERKS
Address LONGVIEW LANE
Owner JARDEN CO. INC.
Last name First name
Driller B. MYERS 1290
Licensed Name License Number
Date Drilled 9-28-05
Well: 133' 10"
Depth (ft) dia (in)
Total Casing(1) 40' 10" steel plastic grouted not grouted
Length (ft) dia (in)
Total Casing(2) steel plastic grouted not grouted
Length (ft) dia (in)
Depth to bedrock ft. Saltwater zone ft.
Water-bearing zones 1) 2) 3) 4)
Water levels: ft ft ft
(static) (after test) (drawdown)
Yield 40 gallons per minute (GPM).
Length of pump test: hr min

I hereby certify that the above information is true and complete to the best of my knowledge and belief

9-28-05 CMK
Driller's Signature (required) Date

(Circle Appropriate Answer)
Well Type: water supply, injection, monitoring, heat pump, test, other
Water Use: residence, public, stock, irrigation, institution, industrial, geothermal, other MONITORING
Well Finish: open hole, open end, screen, perforated casing
Length of screen or perforated casing
Drilling method: cable, air rotary, auger, other
Yield Method: bailer, watch/bucket, orifice, est. pump
Landform at site: hilltop, valley, hillside
If Abandoned: Why?
Development Lot No.
Local Well No. MW 1 Permit No.
Directions to site

Well Log (materials penetrated)	FROM	TO
Sandy Clay	0	60
Broken Rock	60	100
Gneiss	100	133

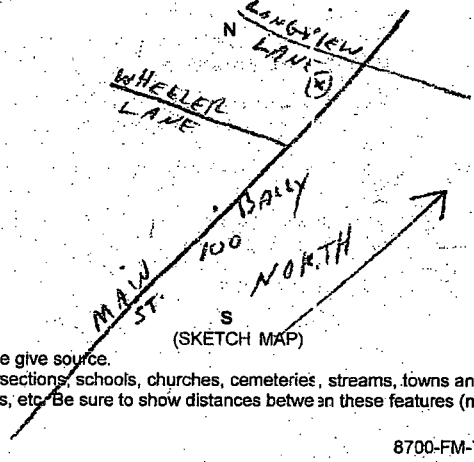

(SKETCH MAP)

If this portion is traced, please give source.
Indicate route numbers, intersections, schools, churches, cemeteries, streams, towns and any notable feature such as quarries, bridges, railroads, etc. Be sure to show distances between these features (miles/feet)

8700-FM-TGS0015 Rev. 6/2003

WELL OWNER (REQUIRED)

AR301176